



CEMETERY INTEREST FORM

(PAGE 1 OF 2)

PUBLIC WORKS, ENVIRONMENTAL DIVISION
FORT DRUM, NEW YORK

FIRST NAME:	<input type="text"/>
MIDDLE NAME:	<input type="text"/>
LAST NAME:	Veterans
MAIDEN NAME:	<input type="text"/>

BIRTH DATE:		DEATH DATE:	
DAY:	<input type="text"/>	DAY:	<input type="text"/>
MONTH:	<input type="text"/>	MONTH:	<input type="text"/>
YEAR:	<input type="text"/>	YEAR:	<input type="text"/>

AGE:					
YEARS:	<input type="text"/>	MONTHS:	<input type="text"/>	DAYS:	<input type="text"/>

GENDER:	<input type="text"/>
---------	----------------------

EPITAPH OR SCRIPT:	IN MEMORY OF THOSE WHO / SERVED THEIR COUNTRY / IN ALL WARS. / DEDICATED BY / AMERICAN LEGION POST 798
--------------------	---

EPITAPH OR SCRIPT (CONT):	<input type="text"/>
---------------------------	----------------------

MILITARY MARKER	American Legion
-----------------	-----------------

Marker Plot Type:	Memorial
-------------------	----------

Marker Description	Headstone
--------------------	-----------

Family Plot ID:	-
-----------------	---

Family Plot Name:	<input type="text"/>
-------------------	----------------------

Associated Markers, IDs: (for this individual)	-
---	---

Associated Individuals, IDs: (other individuals)	<input type="text"/>
---	----------------------



Map / Marker ID:	SVC001
-------------------------	---------------

Individual Plot ID:	SVC001
---------------------	--------

GPS (wgs84-18N)	lat: N44° 6' 0.934" long: W75° 41' 21.903
-----------------	---

Cemetery:	Sterlingville Catholic, Savage - Varley, St.
-----------	--

Context:	Isolated
----------	----------

Plot Placement:	Random
-----------------	--------

Grade Slope:	None
--------------	------

Exposure:	Open
-----------	------

Plot Accessories:	Flag
-------------------	------

General Comments:	-
-------------------	---

Additional Information:	<input type="text"/>
-------------------------	----------------------

References:	<input type="text"/>
-------------	----------------------

CEMETERY INTEREST FORM

(PAGE 2 OF 2)

Marker ID: SVC001



Veterans	

PUBLIC WORKS
ENVIRONMENTAL DIVISION
FORT DRUM, NEW YORK





CEMETERY INTEREST FORM

(PAGE 1 OF 2)

PUBLIC WORKS, ENVIRONMENTAL DIVISION
FORT DRUM, NEW YORK

FIRST NAME:	<input type="text"/>
MIDDLE NAME:	<input type="text"/>
LAST NAME:	Pitre
MAIDEN NAME:	<input type="text"/>

<i>BIRTH DATE:</i>		<i>DEATH DATE:</i>	
DAY:	<input type="text"/>	DAY:	<input type="text"/>
MONTH:	<input type="text"/>	MONTH:	<input type="text"/>
YEAR:	<input type="text"/>	YEAR:	<input type="text"/>

<i>AGE:</i>					
YEARS:	<input type="text"/>	MONTHS:	<input type="text"/>	DAYS:	<input type="text"/>

GENDER:	<input type="text"/>
---------	----------------------

EPITAPH OR SCRIPT:	<input type="text"/>
--------------------	----------------------

EPITAPH OR SCRIPT (CONT):	<input type="text"/>
---------------------------	----------------------

MILITARY MARKER	-
-----------------	---

Marker Plot Type:	Single
-------------------	--------

Marker Description	Footstone
--------------------	-----------

Family Plot ID:	SVCFP01
-----------------	---------

Family Plot Name:	Pitre
-------------------	-------

Associated Markers, IDs:	SVC003
(for this individual)	

Associated Individuals, IDs:	
(other individuals)	



Map / Marker ID:	SVC002
------------------	---------------

Individual Plot ID:	SVC002
---------------------	---------------

GPS (wgs84-18N)	lat: N44° 6' 1.505" long: W75° 41' 21.727"
-----------------	--

Cemetery:	Sterlingville Catholic, Savage - Varley, St.
-----------	--

Context:	Contiguous
----------	------------

Plot Placement:	In Rows
-----------------	---------

Grade Slope:	None
--------------	------

Exposure:	Open
-----------	------

Plot Accessories:	-
-------------------	---

General Comments:	-
-------------------	---

Additional Information:	<input type="text"/>
-------------------------	----------------------

References:	<input type="text"/>
-------------	----------------------

CEMETERY INTEREST FORM

(PAGE 2 OF 2)

Marker ID: SVC002



Pitre	

PUBLIC WORKS
ENVIRONMENTAL DIVISION
FORT DRUM, NEW YORK





CEMETERY INTEREST FORM

(PAGE 1 OF 2)

PUBLIC WORKS, ENVIRONMENTAL DIVISION
FORT DRUM, NEW YORK

FIRST NAME:	Moise
MIDDLE NAME:	
LAST NAME:	Pitre
MAIDEN NAME:	

BIRTH DATE:

DEATH DATE:

DAY:		DAY:	
MONTH:		MONTH:	
YEAR:	1867	YEAR:	

AGE:

YEARS:		MONTHS:		DAYS:	
--------	--	---------	--	-------	--

GENDER:	M
---------	---

EPITAPH OR SCRIPT:	I.H.S. (in cross) / MOISE PITRE / 1867 (blank) / OLIVINE LABELLE / His wife / 1867 - 1925 / BEATRICE, / Their Daut. / 1911 - 1922 / PITRE
--------------------	---

EPITAPH OR SCRIPT (CONT):

MILITARY MARKER

-

Marker Plot Type: Family

Marker Description: Pedestal with Obelisk

Family Plot ID: SVCFP01

Family Plot Name: Pitre

Associated Markers, IDs:

(for this individual)

SVC002

Associated Individuals, IDs:

(other individuals)

SVC003b, SVC003c



Map / Marker ID: **SVC003**

Individual Plot ID: **SVC003a**

GPS (wgs84-18N) lat: N44° 6' 1.463" long: W75° 41' 21.902

Cemetery: Sterlingville Catholic, Savage - Varley, St.

Context: Contiguous

Plot Placement: In Rows

Grade Slope: None

Exposure: Open

Plot Accessories: -

General Comments: -

Additional Information:

References:

CEMETERY INTEREST FORM

(PAGE 2 OF 2)

Marker ID: SVC003



Moise	
Pitre	

PUBLIC WORKS
ENVIRONMENTAL DIVISION
FORT DRUM, NEW YORK





CEMETERY INTEREST FORM

(PAGE 1 OF 2)

PUBLIC WORKS, ENVIRONMENTAL DIVISION
FORT DRUM, NEW YORK

FIRST NAME:	Olivine
MIDDLE NAME:	
LAST NAME:	Pitre
MAIDEN NAME:	Labelle

BIRTH DATE:

DEATH DATE:

DAY:		DAY:	
MONTH:		MONTH:	
YEAR:	1867	YEAR:	1925

AGE:

YEARS:	58	MONTHS:		DAYS:	
--------	----	---------	--	-------	--

GENDER:	F
---------	---

EPITAPH OR SCRIPT:	I.H.S. (in cross) / MOISE PITRE / 1867 (blank) / OLIVINE LABELLE / His wife / 1867 - 1925 / BEATRICE, / Their Daut. / 1911 - 1922 / PITRE
--------------------	---

EPITAPH OR SCRIPT (CONT):

MILITARY MARKER

-

Marker Plot Type: Family

Marker Description: Pedestal with Obelisk

Family Plot ID: SVCFP01

Family Plot Name: Pitre

Associated Markers, IDs:

(for this individual)

Associated Individuals, IDs:

(other individuals)

SVC003a, SVC003c



Map / Marker ID: **SVC003**

Individual Plot ID: **SVC003b**

GPS (wgs84-18N) lat: N44° 6' 1.463" long: W75° 41' 21.902

Cemetery: Sterlingville Catholic, Savage - Varley, St.

Context: Contiguous

Plot Placement: In Rows

Grade Slope: None

Exposure: Open

Plot Accessories: -

General Comments: -

Additional Information:

References:

CEMETERY INTEREST FORM

(PAGE 2 OF 2)

Marker ID: SVC003



Olivine	
Pitre	Labelle

PUBLIC WORKS
ENVIRONMENTAL DIVISION
FORT DRUM, NEW YORK





CEMETERY INTEREST FORM

(PAGE 1 OF 2)

PUBLIC WORKS, ENVIRONMENTAL DIVISION
FORT DRUM, NEW YORK

FIRST NAME:	Beatrice
MIDDLE NAME:	
LAST NAME:	Pitre
MAIDEN NAME:	

BIRTH DATE:

DEATH DATE:

DAY:		DAY:	
MONTH:		MONTH:	
YEAR:	1911	YEAR:	1922

AGE:

YEARS:	11	MONTHS:		DAYS:	
--------	----	---------	--	-------	--

GENDER:	F
---------	---

EPITAPH OR SCRIPT:	I.H.S. (in cross) / MOISE PITRE / 1867 (blank) / OLIVINE LABELLE / His wife / 1867 - 1925 / BEATRICE, / Their Daut. / 1911 - 1922 / PITRE
--------------------	---

EPITAPH OR SCRIPT (CONT):

MILITARY MARKER

-

Marker Plot Type: Family

Marker Description: Pedestal with Obelisk

Family Plot ID: SVCFP01

Family Plot Name: Pitre

Associated Markers, IDs:

(for this individual)

Associated Individuals, IDs:

(other individuals)



Map / Marker ID: SVC003

Individual Plot ID: SVC003c

GPS (wgs84-18N) lat: N44° 6' 1.463" long: W75° 41' 21.902

Cemetery: Sterlingville Catholic, Savage - Varley, St.

Context: Contiguous

Plot Placement: In Rows

Grade Slope: None

Exposure: Open

Plot Accessories: -

General Comments: -

Additional Information:

References:

CEMETERY INTEREST FORM

(PAGE 2 OF 2)

Marker ID: SVC003



Beatrice

Pitre

PUBLIC WORKS
ENVIRONMENTAL DIVISION
FORT DRUM, NEW YORK





CEMETERY INTEREST FORM

(PAGE 1 OF 2)

PUBLIC WORKS, ENVIRONMENTAL DIVISION
FORT DRUM, NEW YORK

FIRST NAME:	James
MIDDLE NAME:	
LAST NAME:	Collins
MAIDEN NAME:	

<i>BIRTH DATE:</i>		<i>DEATH DATE:</i>	
DAY:		DAY:	
MONTH:		MONTH:	
YEAR:	1886	YEAR:	1909

<i>AGE:</i>			
YEARS:	23	MONTHS:	
		DAYS:	

GENDER:	M
---------	---

EPITAPH OR SCRIPT:	JAMES / 1886 - 1909 / COLLINS
--------------------	-------------------------------

EPITAPH OR SCRIPT (CONT):	
---------------------------	--

MILITARY MARKER	-
-----------------	---

Marker Plot Type:	Single
-------------------	--------

Marker Description	Pedestal with Obelisk
--------------------	-----------------------

Family Plot ID:	-
-----------------	---

Family Plot Name:	
-------------------	--

Associated Markers, IDs: (for this individual)	SVC003
---	--------

Associated Individuals, IDs: (other individuals)	SVC006
---	--------



Map / Marker ID:	SVC004
-------------------------	---------------

Individual Plot ID:	SVC004
---------------------	--------

GPS (wgs84-18N)	lat: N44° 6' 1.590" long: W75° 41' 21.983
-----------------	---

Cemetery:	Sterlingville Catholic, Savage - Varley, St.
-----------	--

Context:	Contiguous
----------	------------

Plot Placement:	In Rows
-----------------	---------

Grade Slope:	None
--------------	------

Exposure:	Encroaching Vegetation
-----------	------------------------

Plot Accessories:	Flower (planted)
-------------------	------------------

General Comments:	May be associated with SVC006 (Mary), given proximity and material type.
-------------------	--

Additional Information:	
-------------------------	--

References:	
-------------	--

CEMETERY INTEREST FORM

Marker ID: SVC004

(PAGE 2 OF 2)



James	
Collins	

PUBLIC WORKS
ENVIRONMENTAL DIVISION
FORT DRUM, NEW YORK





CEMETERY INTEREST FORM

(PAGE 1 OF 2)

PUBLIC WORKS, ENVIRONMENTAL DIVISION
FORT DRUM, NEW YORK

FIRST NAME:

MIDDLE NAME:

LAST NAME: **Collins**

MAIDEN NAME:

BIRTH DATE:

DEATH DATE:

DAY:

DAY:

MONTH:

MONTH:

YEAR:

YEAR:

AGE:

YEARS:

MONTHS:

DAYS:

GENDER:

EPITAPH OR SCRIPT: **J. C.**

EPITAPH OR SCRIPT (CONT):

MILITARY MARKER:

Marker Plot Type: **Single**

Marker Description: **Footstone**

Family Plot ID:

Family Plot Name:

Associated Markers, IDs:
(for this individual) **SVC002**

Associated Individuals, IDs:
(other individuals)



Map / Marker ID: **SVC005**

Individual Plot ID: **SVC005**

GPS (wgs84-18N) lat: **N44° 6' 1.535"** long: **W75° 41' 21.862**

Cemetery: **Sterlingville Catholic, Savage - Varley, St.**

Context: **Contiguous**

Plot Placement: **In Rows**

Grade Slope: **None**

Exposure: **Encroaching Vegetation**

Plot Accessories: **Candle wax (possible)**

General Comments:

Additional Information:

References:

CEMETERY INTEREST FORM

Marker ID: SVC005

(PAGE 2 OF 2)



Collins	

PUBLIC WORKS
ENVIRONMENTAL DIVISION
FORT DRUM, NEW YORK





CEMETERY INTEREST FORM

(PAGE 1 OF 2)

PUBLIC WORKS, ENVIRONMENTAL DIVISION
FORT DRUM, NEW YORK

FIRST NAME:	Mary
MIDDLE NAME:	
LAST NAME:	(Unknown / Collins ?)
MAIDEN NAME:	

<i>BIRTH DATE:</i>		<i>DEATH DATE:</i>	
DAY:	<input type="text"/>	DAY:	<input type="text"/>
MONTH:	<input type="text"/>	MONTH:	<input type="text"/>
YEAR:	<input type="text"/>	YEAR:	<input type="text"/>

<i>AGE:</i>					
YEARS:	<input type="text"/>	MONTHS:	<input type="text"/>	DAYS:	<input type="text"/>

GENDER:	F
---------	----------

EPITAPH OR SCRIPT:	MARY
--------------------	-------------

EPITAPH OR SCRIPT (CONT):	
---------------------------	--

MILITARY MARKER	-
-----------------	---

Marker Plot Type:	Single
-------------------	---------------

Marker Description	Footstone
--------------------	------------------

Family Plot ID:	-
-----------------	---

Family Plot Name:	
-------------------	--

Associated Markers, IDs: (for this individual)	-
---	---

Associated Individuals, IDs: (other individuals)	SVC004
---	---------------



Map / Marker ID:	SVC006
-------------------------	---------------

Individual Plot ID:	SVC006
---------------------	---------------

GPS (wgs84-18N)	lat: N44° 6' 1.507" long: W75° 41' 21.898
-----------------	---

Cemetery:	Sterlingville Catholic, Savage - Varley, St.
-----------	---

Context:	Contiguous
----------	-------------------

Plot Placement:	In Rows
-----------------	----------------

Grade Slope:	None
--------------	-------------

Exposure:	Open
-----------	-------------

Plot Accessories:	-
-------------------	---

General Comments:	May be associated with James Collins (SVC004), given proximity and material type.
-------------------	--

Additional Information:	
-------------------------	--

References:	
-------------	--

CEMETERY INTEREST FORM

(PAGE 2 OF 2)

Marker ID: SVC006



Mary	
(Unknown / Collins ?)	

PUBLIC WORKS
ENVIRONMENTAL DIVISION
FORT DRUM, NEW YORK





CEMETERY INTEREST FORM

(PAGE 1 OF 2)

PUBLIC WORKS, ENVIRONMENTAL DIVISION
FORT DRUM, NEW YORK

FIRST NAME:

MIDDLE NAME:

LAST NAME: **Bullard**

MAIDEN NAME:

BIRTH DATE: DAY: MONTH: YEAR:

DEATH DATE: DAY: MONTH: YEAR:

AGE: YEARS: MONTHS: DAYS:

GENDER:

EPITAPH OR SCRIPT: **MOTHER**

EPITAPH OR SCRIPT (CONT):

MILITARY MARKER: -

Marker Plot Type: **Single**

Marker Description: **Footstone**

Family Plot ID: **SVCFP02**

Family Plot Name: **Bullard**

Associated Markers, IDs: **SVC010**

(for this individual)

Associated Individuals, IDs:

(other individuals)



Map / Marker ID: **SVC007**

Individual Plot ID: **SVC007**

GPS (wgs84-18N) lat: **N44° 6' 1.619"** long: **W75° 41' 22.286**

Cemetery: **Sterlingville Catholic, Savage - Varley, St.**

Context: **Contiguous**

Plot Placement: **In Rows**

Grade Slope: **None**

Exposure: **Tree Overhang and Encroaching Vegetation**

Plot Accessories: -

General Comments: **Location of Alice Bullard (Cain)**

Additional Information:

References:

CEMETERY INTEREST FORM

Marker ID: SVC007

(PAGE 2 OF 2)



Bullard	

PUBLIC WORKS
ENVIRONMENTAL DIVISION
FORT DRUM, NEW YORK





CEMETERY INTEREST FORM

(PAGE 1 OF 2)

PUBLIC WORKS, ENVIRONMENTAL DIVISION
FORT DRUM, NEW YORK

FIRST NAME:	<input type="text"/>
MIDDLE NAME:	<input type="text"/>
LAST NAME:	Bullard
MAIDEN NAME:	<input type="text"/>

<i>BIRTH DATE:</i>		<i>DEATH DATE:</i>	
DAY:	<input type="text"/>	DAY:	<input type="text"/>
MONTH:	<input type="text"/>	MONTH:	<input type="text"/>
YEAR:	<input type="text"/>	YEAR:	<input type="text"/>

<i>AGE:</i>					
YEARS:	<input type="text"/>	MONTHS:	<input type="text"/>	DAYS:	<input type="text"/>

GENDER:	<input type="text"/>
---------	----------------------

EPITAPH OR SCRIPT:	FATHER
--------------------	---------------

EPITAPH OR SCRIPT (CONT):	<input type="text"/>
---------------------------	----------------------

MILITARY MARKER	-
-----------------	---

Marker Plot Type:	Single
-------------------	--------

Marker Description	Footstone
--------------------	-----------

Family Plot ID:	SVCFP02
-----------------	---------

Family Plot Name:	Bullard
-------------------	---------

Associated Markers, IDs:	SVC010
(for this individual)	

Associated Individuals, IDs:	
(other individuals)	



Map / Marker ID:	SVC008
-------------------------	---------------

Individual Plot ID:	SVC008
---------------------	--------

GPS (wgs84-18N)	lat: N44° 6' 1.596" long: W75° 41' 22.304
-----------------	---

Cemetery:	Sterlingville Catholic, Savage - Varley, St.
-----------	--

Context:	Contiguous
----------	------------

Plot Placement:	In Rows
-----------------	---------

Grade Slope:	None
--------------	------

Exposure:	Tree Overhang
-----------	---------------

Plot Accessories:	-
-------------------	---

General Comments:	Location of Henry Bullard
-------------------	---------------------------

Additional Information:	<input type="text"/>
-------------------------	----------------------

References:	<input type="text"/>
-------------	----------------------

CEMETERY INTEREST FORM

(PAGE 2 OF 2)

Marker ID: SVC008



Bullard	

PUBLIC WORKS
ENVIRONMENTAL DIVISION
FORT DRUM, NEW YORK





CEMETERY INTEREST FORM

(PAGE 1 OF 2)

PUBLIC WORKS, ENVIRONMENTAL DIVISION
FORT DRUM, NEW YORK

FIRST NAME:	<input type="text"/>
MIDDLE NAME:	<input type="text"/>
LAST NAME:	Bullard
MAIDEN NAME:	<input type="text"/>

<i>BIRTH DATE:</i>		<i>DEATH DATE:</i>	
DAY:	<input type="text"/>	DAY:	<input type="text"/>
MONTH:	<input type="text"/>	MONTH:	<input type="text"/>
YEAR:	<input type="text"/>	YEAR:	<input type="text"/>

<i>AGE:</i>					
YEARS:	<input type="text"/>	MONTHS:	<input type="text"/>	DAYS:	<input type="text"/>

GENDER:	<input type="text"/>
---------	----------------------

EPITAPH OR SCRIPT:	MARY (top) / DAUGHTER
--------------------	-----------------------

EPITAPH OR SCRIPT (CONT):	<input type="text"/>
---------------------------	----------------------

MILITARY MARKER	-
-----------------	---

Marker Plot Type:	Single
-------------------	--------

Marker Description	Footstone
--------------------	-----------

Family Plot ID:	SVCFP02
-----------------	---------

Family Plot Name:	Bullard
-------------------	---------

Associated Markers, IDs:	SVC010
(for this individual)	

Associated Individuals, IDs:	
(other individuals)	



Map / Marker ID:	SVC009
------------------	---------------

Individual Plot ID:	SVC009
---------------------	---------------

GPS (wgs84-18N)	lat: N44° 6' 1.573" long: W75° 41' 22.322
-----------------	---

Cemetery:	Sterlingville Catholic, Savage - Varley, St.
-----------	--

Context:	Contiguous
----------	------------

Plot Placement:	In Rows
-----------------	---------

Grade Slope:	None
--------------	------

Exposure:	Open
-----------	------

Plot Accessories:	-
-------------------	---

General Comments:	Possible location of Mary Bullard
-------------------	-----------------------------------

Additional Information:	<input type="text"/>
-------------------------	----------------------

References:	<input type="text"/>
-------------	----------------------

CEMETERY INTEREST FORM

Marker ID: SVC009

(PAGE 2 OF 2)



Bullard	

PUBLIC WORKS
ENVIRONMENTAL DIVISION
FORT DRUM, NEW YORK





CEMETERY INTEREST FORM

(PAGE 1 OF 2)

PUBLIC WORKS, ENVIRONMENTAL DIVISION
FORT DRUM, NEW YORK

FIRST NAME:	Adah
MIDDLE NAME:	
LAST NAME:	Bullard
MAIDEN NAME:	Mack

<i>BIRTH DATE:</i>		<i>DEATH DATE:</i>	
DAY:	<input type="text"/>	DAY:	<input type="text"/>
MONTH:	<input type="text"/>	MONTH:	<input type="text"/>
YEAR:	1888	YEAR:	1941

<i>AGE:</i>			
YEARS:	53	MONTHS:	<input type="text"/>
		DAYS:	<input type="text"/>

GENDER:	F
---------	----------

EPITAPH OR SCRIPT:	(SE face) HENRY BULLARD / 1849 - 1929 / ALICE CAIN / HIS WIFE / 1853 - 1913 / MARY A. 1892 (blank) / BULLARD / (NW face) THOMAS J. BULLARD / 1884 - 1956 / HIS WIFE / ADAH MACK / 1888 - 1941
--------------------	---

EPITAPH OR SCRIPT (CONT):	
---------------------------	--

MILITARY MARKER	-
-----------------	---

Marker Plot Type:	Family
-------------------	--------

Marker Description	Headstone
--------------------	-----------

Family Plot ID:	SVCFP02
-----------------	---------

Family Plot Name:	Bullard
-------------------	---------

Associated Markers, IDs:	SVC007, SVC008, SVC009
(for this individual)	

Associated Individuals, IDs:	
(other individuals)	



Map / Marker ID:	SVC010
-------------------------	---------------

Individual Plot ID:	SVC010e
---------------------	----------------

GPS (wgs84-18N)	lat: N44° 6' 1.632" long: W75° 41' 22.437"
-----------------	--

Cemetery:	Sterlingville Catholic, Savage - Varley, St.
-----------	--

Context:	Contiguous
----------	------------

Plot Placement:	In Rows
-----------------	---------

Grade Slope:	None
--------------	------

Exposure:	Tree Overhang and Encroaching Vegetation
-----------	--

Plot Accessories:	Flowers (faux), Vase (plastic)
-------------------	--------------------------------

General Comments:	-
-------------------	---

Additional Information:	
-------------------------	--

References:	
-------------	--

CEMETERY INTEREST FORM

Marker ID: SVC010

(PAGE 2 OF 2)



Adah	
Bullard	Mack





CEMETERY INTEREST FORM

(PAGE 1 OF 2)

PUBLIC WORKS, ENVIRONMENTAL DIVISION
FORT DRUM, NEW YORK

FIRST NAME:	Henry
MIDDLE NAME:	
LAST NAME:	Bullard
MAIDEN NAME:	

<i>BIRTH DATE:</i>		<i>DEATH DATE:</i>	
DAY:	<input type="text"/>	DAY:	<input type="text"/>
MONTH:	<input type="text"/>	MONTH:	<input type="text"/>
YEAR:	1849	YEAR:	1929

<i>AGE:</i>			
YEARS:	80	MONTHS:	<input type="text"/>
		DAYS:	<input type="text"/>

GENDER:	M
---------	----------

EPITAPH OR SCRIPT:	(SE face) HENRY BULLARD / 1849 - 1929 / ALICE CAIN / HIS WIFE / 1853 - 1913 / MARY A. 1892 (blank) / BULLARD / (NW face) THOMAS J. BULLARD / 1884 - 1956 / HIS WIFE / ADAH MACK / 1888 - 1941
--------------------	---

EPITAPH OR SCRIPT (CONT):	
---------------------------	--

MILITARY MARKER	-
-----------------	---

Marker Plot Type:	Family
-------------------	--------

Marker Description	Headstone
--------------------	-----------

Family Plot ID:	SVCFP02
-----------------	---------

Family Plot Name:	Bullard
-------------------	---------

Associated Markers, IDs:	SVC007, SVC008, SVC009
(for this individual)	

Associated Individuals, IDs:	
(other individuals)	



Map / Marker ID:	SVC010
-------------------------	---------------

Individual Plot ID:	SVC010a
---------------------	----------------

GPS (wgs84-18N)	lat: N44° 6' 1.632" long: W75° 41' 22.437
-----------------	---

Cemetery:	Sterlingville Catholic, Savage - Varley, St.
-----------	--

Context:	Contiguous
----------	------------

Plot Placement:	In Rows
-----------------	---------

Grade Slope:	None
--------------	------

Exposure:	Tree Overhang and Encroaching Vegetation
-----------	--

Plot Accessories:	Flowers (faux), Vase (plastic)
-------------------	--------------------------------

General Comments:	-
-------------------	---

Additional Information:	
-------------------------	--

References:	
-------------	--

CEMETERY INTEREST FORM





Marker ID: SVC010

(PAGE 2 OF 2)



Henry	
Bullard	

PUBLIC WORKS
ENVIRONMENTAL DIVISION
FORT DRUM, NEW YORK





CEMETERY INTEREST FORM

(PAGE 1 OF 2)

PUBLIC WORKS, ENVIRONMENTAL DIVISION
FORT DRUM, NEW YORK

FIRST NAME:	Alice
MIDDLE NAME:	
LAST NAME:	Bullard
MAIDEN NAME:	Cain

<i>BIRTH DATE:</i>		<i>DEATH DATE:</i>	
DAY:	<input type="text"/>	DAY:	<input type="text"/>
MONTH:	<input type="text"/>	MONTH:	<input type="text"/>
YEAR:	1853	YEAR:	1913

<i>AGE:</i>			
YEARS:	60	MONTHS:	<input type="text"/>
		DAYS:	<input type="text"/>

GENDER:	F
---------	----------

EPITAPH OR SCRIPT:	(SE face) HENRY BULLARD / 1849 - 1929 / ALICE CAIN / HIS WIFE / 1853 - 1913 / MARY A. 1892 (blank) / BULLARD / (NW face) THOMAS J. BULLARD / 1884 - 1956 / HIS WIFE / ADAH MACK / 1888 - 1941
--------------------	---

EPITAPH OR SCRIPT (CONT):	
MILITARY MARKER	-

Marker Plot Type:	Family
-------------------	--------

Marker Description	Headstone
--------------------	-----------

Family Plot ID:	SVCFP02
-----------------	---------

Family Plot Name:	Bullard
-------------------	---------

Associated Markers, IDs:	SVC007, SVC008, SVC009
(for this individual)	

Associated Individuals, IDs:	
(other individuals)	



Map / Marker ID:	SVC010
------------------	---------------

Individual Plot ID:	SVC010b
---------------------	----------------

GPS (wgs84-18N)	lat: N44° 6' 1.632" long: W75° 41' 22.437
-----------------	---

Cemetery:	Sterlingville Catholic, Savage - Varley, St.
-----------	--

Context:	Contiguous
----------	------------

Plot Placement:	In Rows
-----------------	---------

Grade Slope:	None
--------------	------

Exposure:	Tree Overhang and Encroaching Vegetation
-----------	--

Plot Accessories:	Flowers (faux), Vase (plastic)
-------------------	--------------------------------

General Comments:	-
-------------------	---

Additional Information:	
-------------------------	--

References:	
-------------	--

CEMETERY INTEREST FORM

Marker ID: SVC010

(PAGE 2 OF 2)



Alice	
Bullard	Cain

PUBLIC WORKS
ENVIRONMENTAL DIVISION
FORT DRUM, NEW YORK





CEMETERY INTEREST FORM

(PAGE 1 OF 2)

PUBLIC WORKS, ENVIRONMENTAL DIVISION
FORT DRUM, NEW YORK

FIRST NAME:	Mary
MIDDLE NAME:	A
LAST NAME:	Bullard
MAIDEN NAME:	

<i>BIRTH DATE:</i>		<i>DEATH DATE:</i>	
DAY:	<input type="text"/>	DAY:	<input type="text"/>
MONTH:	<input type="text"/>	MONTH:	<input type="text"/>
YEAR:	1892	YEAR:	<input type="text"/>

<i>AGE:</i>			
YEARS:	<input type="text"/>	DAYS:	<input type="text"/>
MONTHS:	<input type="text"/>		

GENDER:	F
---------	----------

EPITAPH OR SCRIPT:	(SE face) HENRY BULLARD / 1849 - 1929 / ALICE CAIN / HIS WIFE / 1853 - 1913 / MARY A. 1892 (blank) / BULLARD / (NW face) THOMAS J. BULLARD / 1884 - 1956 / HIS WIFE / ADAH MACK / 1888 - 1941
--------------------	---

EPITAPH OR SCRIPT (CONT):	
MILITARY MARKER	-

Marker Plot Type:	Family
-------------------	--------

Marker Description	Headstone
--------------------	-----------

Family Plot ID:	SVCFP02
-----------------	---------

Family Plot Name:	Bullard
-------------------	---------

Associated Markers, IDs:	SVC007, SVC008, SVC009
(for this individual)	

Associated Individuals, IDs:	
(other individuals)	



Map / Marker ID:	SVC010
-------------------------	---------------

Individual Plot ID:	SVC010c
---------------------	----------------

GPS (wgs84-18N)	lat: N44° 6' 1.632" long: W75° 41' 22.437
-----------------	---

Cemetery:	Sterlingville Catholic, Savage - Varley, St.
-----------	--

Context:	Contiguous
----------	------------

Plot Placement:	In Rows
-----------------	---------

Grade Slope:	None
--------------	------

Exposure:	Tree Overhang and Encroaching Vegetation
-----------	--

Plot Accessories:	Flowers (faux), Vase (plastic)
-------------------	--------------------------------

General Comments:	-
-------------------	---

Additional Information:	
-------------------------	--

References:	
-------------	--

CEMETERY INTEREST FORM





Marker ID: SVC010

(PAGE 2 OF 2)



Mary	A
Bullard	

PUBLIC WORKS
ENVIRONMENTAL DIVISION
FORT DRUM, NEW YORK





CEMETERY INTEREST FORM

(PAGE 1 OF 2)

PUBLIC WORKS, ENVIRONMENTAL DIVISION
FORT DRUM, NEW YORK

FIRST NAME:	Thomas
MIDDLE NAME:	J
LAST NAME:	Bullard
MAIDEN NAME:	

<i>BIRTH DATE:</i>		<i>DEATH DATE:</i>	
DAY:	<input type="text"/>	DAY:	<input type="text"/>
MONTH:	<input type="text"/>	MONTH:	<input type="text"/>
YEAR:	1884	YEAR:	1956

<i>AGE:</i>			
YEARS:	72	MONTHS:	<input type="text"/>
		DAYS:	<input type="text"/>

GENDER:	M
---------	----------

EPITAPH OR SCRIPT:	(SE face) HENRY BULLARD / 1849 - 1929 / ALICE CAIN / HIS WIFE / 1853 - 1913 / MARY A. 1892 (blank) / BULLARD / (NW face) THOMAS J. BULLARD / 1884 - 1956 / HIS WIFE / ADAH MACK / 1888 - 1941
--------------------	---

EPITAPH OR SCRIPT (CONT):	
---------------------------	--

MILITARY MARKER	-
-----------------	---

Marker Plot Type:	Family
-------------------	--------

Marker Description	Headstone
--------------------	-----------

Family Plot ID:	SVCFP02
-----------------	---------

Family Plot Name:	Bullard
-------------------	---------

Associated Markers, IDs:	SVC007, SVC008, SVC009
(for this individual)	

Associated Individuals, IDs:	
(other individuals)	



Map / Marker ID:	SVC010
-------------------------	---------------

Individual Plot ID:	SVC010d
---------------------	----------------

GPS (wgs84-18N)	lat: N44° 6' 1.632" long: W75° 41' 22.437
-----------------	---

Cemetery:	Sterlingville Catholic, Savage - Varley, St.
-----------	--

Context:	Contiguous
----------	------------

Plot Placement:	In Rows
-----------------	---------

Grade Slope:	None
--------------	------

Exposure:	Tree Overhang and Encroaching Vegetation
-----------	--

Plot Accessories:	Flowers (faux), Vase (plastic)
-------------------	--------------------------------

General Comments:	-
-------------------	---

Additional Information:	
-------------------------	--

References:	
-------------	--

CEMETERY INTEREST FORM





Marker ID: SVC010

(PAGE 2 OF 2)



Thomas	J
Bullard	

PUBLIC WORKS
ENVIRONMENTAL DIVISION
FORT DRUM, NEW YORK





CEMETERY INTEREST FORM

(PAGE 1 OF 2)

PUBLIC WORKS, ENVIRONMENTAL DIVISION
FORT DRUM, NEW YORK

FIRST NAME:	Patrick
MIDDLE NAME:	
LAST NAME:	Cain
MAIDEN NAME:	

BIRTH DATE:

DEATH DATE:

DAY:		DAY:	11
MONTH:		MONTH:	April
YEAR:		YEAR:	

AGE:

YEARS:	81	MONTHS:		DAYS:	
--------	----	---------	--	-------	--

GENDER:	M
---------	---

EPITAPH OR SCRIPT:	PATRICK CAIN / DIED / Apr. 11. 18... (illegible) / AE. 81 y's / ... (illegible) ... / ... (illegible) ... / ... (illegible) ... / ... (illegible) ...
--------------------	---

EPITAPH OR SCRIPT (CONT):	
---------------------------	--

MILITARY MARKER	-
-----------------	---

Marker Plot Type:	Single
-------------------	--------

Marker Description	Headstone
--------------------	-----------

Family Plot ID:	-
-----------------	---

Family Plot Name:	
-------------------	--

Associated Markers, IDs: (for this individual)	-
---	---

Associated Individuals, IDs: (other individuals)	
---	--



Map / Marker ID:	SVC011
-------------------------	---------------

Individual Plot ID:	SVC011
---------------------	---------------

GPS (wgs84-18N)	lat: N44° 6' 1.501" long: W75° 41' 22.365
-----------------	---

Cemetery:	Sterlingville Catholic, Savage - Varley, St.
-----------	--

Context:	Contiguous
----------	------------

Plot Placement:	In Rows
-----------------	---------

Grade Slope:	None
--------------	------

Exposure:	Open
-----------	------

Plot Accessories:	-
-------------------	---

General Comments:	-
-------------------	---

Additional Information:	
-------------------------	--

References:	
-------------	--

CEMETERY INTEREST FORM

(PAGE 2 OF 2)

Marker ID: SVC011



Patrick

Cain

PUBLIC WORKS
ENVIRONMENTAL DIVISION
FORT DRUM, NEW YORK





CEMETERY INTEREST FORM

(PAGE 1 OF 2)

PUBLIC WORKS, ENVIRONMENTAL DIVISION
FORT DRUM, NEW YORK

FIRST NAME:	Frances
MIDDLE NAME:	Neville
LAST NAME:	Barker
MAIDEN NAME:	

<i>BIRTH DATE:</i>		<i>DEATH DATE:</i>	
DAY:	<input type="text"/>	DAY:	<input type="text"/>
MONTH:	<input type="text"/>	MONTH:	<input type="text"/>
YEAR:	1897	YEAR:	1960

<i>AGE:</i>			
YEARS:	63	MONTHS:	<input type="text"/>
		DAYS:	<input type="text"/>

GENDER:	M
---------	----------

EPITAPH OR SCRIPT:	FRANCIS NEVILLE / BARKER / 1897 - 1960
--------------------	---

EPITAPH OR SCRIPT (CONT):	
---------------------------	--

MILITARY MARKER	-
-----------------	---

Marker Plot Type:	Single
-------------------	--------

Marker Description	Headstone
--------------------	-----------

Family Plot ID:	-
-----------------	---

Family Plot Name:	
-------------------	--

Associated Markers, IDs: (for this individual)	-
---	---

Associated Individuals, IDs: (other individuals)	
---	--



Map / Marker ID:	SVC012
-------------------------	---------------

Individual Plot ID:	SVC012
---------------------	---------------

GPS (wgs84-18N)	lat: N44° 6' 1.595" long: W75° 41' 22.622
-----------------	---

Cemetery:	Sterlingville Catholic, Savage - Varley, St.
-----------	--

Context:	Contiguous
----------	------------

Plot Placement:	In Rows
-----------------	---------

Grade Slope:	None
--------------	------

Exposure:	Open
-----------	------

Plot Accessories:	-
-------------------	---

General Comments:	-
-------------------	---

Additional Information:	
-------------------------	--

References:	
-------------	--

CEMETERY INTEREST FORM





(PAGE 2 OF 2)

Marker ID: SVC012



Frances	Neville
Barker	

PUBLIC WORKS
ENVIRONMENTAL DIVISION
FORT DRUM, NEW YORK





CEMETERY INTEREST FORM

(PAGE 1 OF 2)

PUBLIC WORKS, ENVIRONMENTAL DIVISION
FORT DRUM, NEW YORK

FIRST NAME:	Frank
MIDDLE NAME:	
LAST NAME:	Nevills
MAIDEN NAME:	

<i>BIRTH DATE:</i>		<i>DEATH DATE:</i>	
DAY:	<input type="text"/>	DAY:	<input type="text"/>
MONTH:	<input type="text"/>	MONTH:	<input type="text"/>
YEAR:	1870	YEAR:	<input type="text"/>

<i>AGE:</i>			
YEARS:	<input type="text"/>	MONTHS:	<input type="text"/>
		DAYS:	<input type="text"/>

GENDER:	M
---------	----------

EPITAPH OR SCRIPT:	NEVILLS / FRANK NEVILLS / 1870 - (blank) / LUCY C MAIN / HIS WIFE / 1870 - 1909
--------------------	---

EPITAPH OR SCRIPT (CONT):	
---------------------------	--

MILITARY MARKER	-
-----------------	---

Marker Plot Type:	Double
-------------------	--------

Marker Description	Headstone
--------------------	-----------

Family Plot ID:	-
-----------------	---

Family Plot Name:	
-------------------	--

Associated Markers, IDs: (for this individual)	SVC014
---	--------

Associated Individuals, IDs: (other individuals)	SVC013b
---	---------



Map / Marker ID:	SVC013
-------------------------	---------------

Individual Plot ID:	SVC013a
---------------------	----------------

GPS (wgs84-18N)	lat: N44° 6' 1.560" long: W75° 41' 22.655
-----------------	---

Cemetery:	Sterlingville Catholic, Savage - Varley, St.
-----------	--

Context:	Contiguous
----------	------------

Plot Placement:	In Rows
-----------------	---------

Grade Slope:	None
--------------	------

Exposure:	Open
-----------	------

Plot Accessories:	-
-------------------	---

General Comments:	Polished Granite
-------------------	------------------

Additional Information:	
-------------------------	--

References:	
-------------	--

CEMETERY INTEREST FORM

(PAGE 2 OF 2)

Marker ID: SVC013



Frank	
Nevills	

PUBLIC WORKS
ENVIRONMENTAL DIVISION
FORT DRUM, NEW YORK





CEMETERY INTEREST FORM

(PAGE 1 OF 2)

PUBLIC WORKS, ENVIRONMENTAL DIVISION
FORT DRUM, NEW YORK

FIRST NAME:	Lucy
MIDDLE NAME:	C
LAST NAME:	Nevills
MAIDEN NAME:	Main

<i>BIRTH DATE:</i>		<i>DEATH DATE:</i>	
DAY:	<input type="text"/>	DAY:	<input type="text"/>
MONTH:	<input type="text"/>	MONTH:	<input type="text"/>
YEAR:	1870	YEAR:	1909

<i>AGE:</i>			
YEARS:	39	MONTHS:	<input type="text"/>
		DAYS:	<input type="text"/>

GENDER:	F
---------	---

EPITAPH OR SCRIPT:	NEVILLS / FRANK NEVILLS / 1870 - (blank) / LUCY C MAIN / HIS WIFE / 1870 - 1909
--------------------	---

EPITAPH OR SCRIPT (CONT):	
---------------------------	--

MILITARY MARKER	-
-----------------	---

Marker Plot Type:	Double
-------------------	--------

Marker Description	Headstone
--------------------	-----------

Family Plot ID:	-
-----------------	---

Family Plot Name:	
-------------------	--

Associated Markers, IDs: (for this individual)	SVC014
---	--------

Associated Individuals, IDs: (other individuals)	SVC013a
---	---------



Map / Marker ID:	SVC013
-------------------------	--------

Individual Plot ID:	SVC013b
---------------------	---------

GPS (wgs84-18N)	lat: N44° 6' 1.560" long: W75° 41' 22.655
-----------------	---

Cemetery:	Sterlingville Catholic, Savage - Varley, St.
-----------	--

Context:	Contiguous
----------	------------

Plot Placement:	In Rows
-----------------	---------

Grade Slope:	None
--------------	------

Exposure:	Open
-----------	------

Plot Accessories:	-
-------------------	---

General Comments:	Polished Granite
-------------------	------------------

Additional Information:	
-------------------------	--

References:	
-------------	--

CEMETERY INTEREST FORM

(PAGE 2 OF 2)

Marker ID: SVC013



Lucy	C
Nevills	Main

PUBLIC WORKS
ENVIRONMENTAL DIVISION
FORT DRUM, NEW YORK





CEMETERY INTEREST FORM

(PAGE 1 OF 2)

PUBLIC WORKS, ENVIRONMENTAL DIVISION
FORT DRUM, NEW YORK

FIRST NAME:

MIDDLE NAME:

LAST NAME: **Nevills**

MAIDEN NAME:

BIRTH DATE: DAY: MONTH: YEAR:

DEATH DATE: DAY: MONTH: YEAR:

AGE: YEARS: MONTHS: DAYS:

GENDER:

EPITAPH OR SCRIPT: **MOTHER**

EPITAPH OR SCRIPT (CONT):

MILITARY MARKER: -

Marker Plot Type: **Single**

Marker Description: **Footstone**

Family Plot ID: -

Family Plot Name:

Associated Markers, IDs: **SVC013**
(for this individual)

Associated Individuals, IDs:
(other individuals)



Map / Marker ID: **SVC014**

Individual Plot ID: **SVC014**

GPS (wgs84-18N) lat: **N44° 6' 1.490"** long: **W75° 41' 22.525**

Cemetery: **Sterlingville Catholic, Savage - Varley, St.**

Context: **Contiguous**

Plot Placement: **In Rows**

Grade Slope: **None**

Exposure: **Open**

Plot Accessories: -

General Comments: -

Additional Information:

References:

CEMETERY INTEREST FORM

(PAGE 2 OF 2)

Marker ID: SVC014



Nevills	

PUBLIC WORKS
ENVIRONMENTAL DIVISION
FORT DRUM, NEW YORK





CEMETERY INTEREST FORM

(PAGE 1 OF 2)

PUBLIC WORKS, ENVIRONMENTAL DIVISION
FORT DRUM, NEW YORK

FIRST NAME:

MIDDLE NAME:

LAST NAME: **Rice**

MAIDEN NAME:

BIRTH DATE:

DEATH DATE:

DAY:

DAY:

MONTH:

MONTH:

YEAR:

YEAR:

AGE:

YEARS:

MONTHS:

DAYS:

GENDER:

EPITAPH OR SCRIPT: **R**

EPITAPH OR SCRIPT (CONT):

MILITARY MARKER: -

Marker Plot Type: **Family**

Marker Description: **Enclosure**

Family Plot ID: **SVCFP03**

Family Plot Name: **Rice**

Associated Markers, IDs:
(for this individual)

SVC016, SVC017

Associated Individuals, IDs:
(other individuals)



Map / Marker ID: **SVC015**

Individual Plot ID: **SVC015**

GPS (wgs84-18N) lat: **N44° 6' 1.454"** long: **W75° 41' 22.642**

Cemetery: **Sterlingville Catholic, Savage - Varley, St.**

Context: **Contiguous**

Plot Placement: **In Rows**

Grade Slope: **None**

Exposure: **Open**

Plot Accessories: -

General Comments: -

Additional Information:

References:

CEMETERY INTEREST FORM





Marker ID: SVC015

(PAGE 2 OF 2)



PUBLIC WORKS
ENVIRONMENTAL DIVISION
FORT DRUM, NEW YORK

Rice	





CEMETERY INTEREST FORM

(PAGE 1 OF 2)

PUBLIC WORKS, ENVIRONMENTAL DIVISION
FORT DRUM, NEW YORK

FIRST NAME:	<input type="text"/>
MIDDLE NAME:	<input type="text"/>
LAST NAME:	Rice
MAIDEN NAME:	<input type="text"/>

<i>BIRTH DATE:</i>		<i>DEATH DATE:</i>	
DAY:	<input type="text"/>	DAY:	<input type="text"/>
MONTH:	<input type="text"/>	MONTH:	<input type="text"/>
YEAR:	<input type="text"/>	YEAR:	<input type="text"/>

<i>AGE:</i>					
YEARS:	<input type="text"/>	MONTHS:	<input type="text"/>	DAYS:	<input type="text"/>

GENDER:	<input type="text"/>
---------	----------------------

EPITAPH OR SCRIPT:	RICE
--------------------	-------------

EPITAPH OR SCRIPT (CONT):	<input type="text"/>
---------------------------	----------------------

MILITARY MARKER	-
-----------------	---

Marker Plot Type:	Family
-------------------	--------

Marker Description	Headstone
--------------------	-----------

Family Plot ID:	SVCFP03
-----------------	---------

Family Plot Name:	Rice
-------------------	------

Associated Markers, IDs:	SVC015, SCV017
(for this individual)	

Associated Individuals, IDs:	
(other individuals)	



Map / Marker ID:	SVC016
-------------------------	---------------

Individual Plot ID:	SVC016
---------------------	---------------

GPS (wgs84-18N)	lat: N44° 6' 1.481" long: W75° 41' 22.709
-----------------	---

Cemetery:	Sterlingville Catholic, Savage - Varley, St.
-----------	--

Context:	Contiguous
----------	------------

Plot Placement:	In Rows
-----------------	---------

Grade Slope:	None
--------------	------

Exposure:	Open
-----------	------

Plot Accessories:	-
-------------------	---

General Comments:	Polished Granite
-------------------	------------------

Additional Information:	<input type="text"/>
-------------------------	----------------------

References:	<input type="text"/>
-------------	----------------------

CEMETERY INTEREST FORM

Marker ID: SVC016

(PAGE 2 OF 2)



Rice	

PUBLIC WORKS
ENVIRONMENTAL DIVISION
FORT DRUM, NEW YORK



--	--

--	--



CEMETERY INTEREST FORM

(PAGE 1 OF 2)

PUBLIC WORKS, ENVIRONMENTAL DIVISION
FORT DRUM, NEW YORK

FIRST NAME:	James
MIDDLE NAME:	H
LAST NAME:	Rice
MAIDEN NAME:	

<i>BIRTH DATE:</i>		<i>DEATH DATE:</i>	
DAY:	<input type="text"/>	DAY:	<input type="text"/>
MONTH:	<input type="text"/>	MONTH:	<input type="text"/>
YEAR:	1868	YEAR:	1923

<i>AGE:</i>			
YEARS:	55	MONTHS:	<input type="text"/>
		DAYS:	<input type="text"/>

GENDER:	M
---------	----------

EPITAPH OR SCRIPT:	JAMES H. / 1868 - 1923
--------------------	-------------------------------

EPITAPH OR SCRIPT (CONT):	
---------------------------	--

MILITARY MARKER	-
-----------------	---

Marker Plot Type:	Single
-------------------	---------------

Marker Description	Footstone
--------------------	------------------

Family Plot ID:	SVCFP03
-----------------	----------------

Family Plot Name:	Rice
-------------------	-------------

Associated Markers, IDs:	SVC015, SVC016
(for this individual)	

Associated Individuals, IDs:	
(other individuals)	



Map / Marker ID:	SVC017
-------------------------	---------------

Individual Plot ID:	SVC017
---------------------	---------------

GPS (wgs84-18N)	lat: N44° 6' 1.467" long: W75° 41' 22.554
-----------------	---

Cemetery:	Sterlingville Catholic, Savage - Varley, St.
-----------	---

Context:	Contiguous
----------	-------------------

Plot Placement:	In Rows
-----------------	----------------

Grade Slope:	None
--------------	-------------

Exposure:	Open
-----------	-------------

Plot Accessories:	-
-------------------	---

General Comments:	-
-------------------	---

Additional Information:	
-------------------------	--

References:	
-------------	--

CEMETERY INTEREST FORM

(PAGE 2 OF 2)

Marker ID: SVC017



James	H
Rice	

PUBLIC WORKS
ENVIRONMENTAL DIVISION
FORT DRUM, NEW YORK





CEMETERY INTEREST FORM

(PAGE 1 OF 2)

PUBLIC WORKS, ENVIRONMENTAL DIVISION
FORT DRUM, NEW YORK

FIRST NAME:	Edward
MIDDLE NAME:	
LAST NAME:	Rice
MAIDEN NAME:	

<i>BIRTH DATE:</i>		<i>DEATH DATE:</i>	
DAY:		DAY:	
MONTH:		MONTH:	
YEAR:	1865	YEAR:	1927

<i>AGE:</i>			
YEARS:	62	MONTHS:	
		DAYS:	

GENDER:	M
---------	----------

EPITAPH OR SCRIPT:	EDWARD / RICE / 1865 (cross) 1927
--------------------	--

EPITAPH OR SCRIPT (CONT):	
---------------------------	--

MILITARY MARKER	-
-----------------	---

Marker Plot Type:	Single
-------------------	---------------

Marker Description	(Unknown)
--------------------	------------------

Family Plot ID:	-
-----------------	---

Family Plot Name:	
-------------------	--

Associated Markers, IDs: (for this individual)	-
---	---

Associated Individuals, IDs: (other individuals)	SVC019
---	---------------



Map / Marker ID:	SVC018
-------------------------	---------------

Individual Plot ID:	SVC018
---------------------	---------------

GPS (wgs84-18N)	lat: N44° 6' 1.378" long: W75° 41' 22.605
-----------------	---

Cemetery:	Sterlingville Catholic, Savage - Varley, St.
-----------	---

Context:	Contiguous
----------	-------------------

Plot Placement:	In Rows
-----------------	----------------

Grade Slope:	None
--------------	-------------

Exposure:	Open
-----------	-------------

Plot Accessories:	-
-------------------	---

General Comments:	-
-------------------	---

Additional Information:	
-------------------------	--

References:	
-------------	--

CEMETERY INTEREST FORM





(PAGE 2 OF 2)

Marker ID: SVC018



Edward	
Rice	

PUBLIC WORKS
ENVIRONMENTAL DIVISION
FORT DRUM, NEW YORK





CEMETERY INTEREST FORM

(PAGE 1 OF 2)

PUBLIC WORKS, ENVIRONMENTAL DIVISION
FORT DRUM, NEW YORK

FIRST NAME:	Annie
MIDDLE NAME:	G
LAST NAME:	Rice
MAIDEN NAME:	

<i>BIRTH DATE:</i>		<i>DEATH DATE:</i>	
DAY:	<input type="text"/>	DAY:	<input type="text"/>
MONTH:	<input type="text"/>	MONTH:	<input type="text"/>
YEAR:	1871	YEAR:	1951

<i>AGE:</i>			
YEARS:	80	MONTHS:	<input type="text"/>
		DAYS:	<input type="text"/>

GENDER:	F
---------	----------

EPITAPH OR SCRIPT:	ANNIE G. / HIS WIFE / 1871 (cross) 1951
--------------------	--

EPITAPH OR SCRIPT (CONT):	
---------------------------	--

MILITARY MARKER	-
-----------------	---

Marker Plot Type:	Single
-------------------	--------

Marker Description	(Unknown)
--------------------	-----------

Family Plot ID:	-
-----------------	---

Family Plot Name:	
-------------------	--

Associated Markers, IDs:	-
--------------------------	---

(for this individual)

Associated Individuals, IDs:	SVC018
------------------------------	--------

(other individuals)



Map / Marker ID:	SVC019
------------------	---------------

Individual Plot ID:	SVC019
---------------------	---------------

GPS (wgs84-18N)	lat: N44° 6' 1.342" long: W75° 41' 22.627
-----------------	---

Cemetery:	Sterlingville Catholic, Savage - Varley, St.
-----------	--

Context:	Contiguous
----------	------------

Plot Placement:	In Rows
-----------------	---------

Grade Slope:	None
--------------	------

Exposure:	Open
-----------	------

Plot Accessories:	-
-------------------	---

General Comments:	-
-------------------	---

Additional Information:	
-------------------------	--

References:	
-------------	--

CEMETERY INTEREST FORM

(PAGE 2 OF 2)

Marker ID: SVC019



Annie	G
Rice	

PUBLIC WORKS
ENVIRONMENTAL DIVISION
FORT DRUM, NEW YORK





CEMETERY INTEREST FORM

(PAGE 1 OF 2)

PUBLIC WORKS, ENVIRONMENTAL DIVISION
FORT DRUM, NEW YORK

FIRST NAME:	(Unknown)
MIDDLE NAME:	
LAST NAME:	(Unknown)
MAIDEN NAME:	

<i>BIRTH DATE:</i>		<i>DEATH DATE:</i>	
DAY:	<input type="text"/>	DAY:	<input type="text"/>
MONTH:	<input type="text"/>	MONTH:	<input type="text"/>
YEAR:	<input type="text"/>	YEAR:	<input type="text"/>

<i>AGE:</i>					
YEARS:	<input type="text"/>	MONTHS:	<input type="text"/>	DAYS:	<input type="text"/>

GENDER:	<input type="text"/>
---------	----------------------

EPITAPH OR SCRIPT:	<input type="text"/>
--------------------	----------------------

EPITAPH OR SCRIPT (CONT):	<input type="text"/>
---------------------------	----------------------

MILITARY MARKER	-
-----------------	---

Marker Plot Type:	(Unknown)
-------------------	------------------

Marker Description	(Unknown)
--------------------	------------------

Family Plot ID:	-
-----------------	---

Family Plot Name:	<input type="text"/>
-------------------	----------------------

Associated Markers, IDs:	-
(for this individual)	

Associated Individuals, IDs:	
(other individuals)	



Map / Marker ID:	SVC020
-------------------------	---------------

Individual Plot ID:	SVC020
---------------------	---------------

GPS (wgs84-18N)	lat: N44° 6' 1.768" long: W75° 41' 22.701
-----------------	---

Cemetery:	Sterlingville Catholic, Savage - Varley, St.
-----------	--

Context:	Isolated
----------	----------

Plot Placement:	In Rows
-----------------	---------

Grade Slope:	Positive
--------------	----------

Exposure:	Tree Overhang and Encroaching Vegetation
-----------	--

Plot Accessories:	-
-------------------	---

General Comments:	Iron Post with Forged Leaf and Branch Design. Located 290 cm NE of SVC023. Imbedded in Tree Growth. Unknown Association.
-------------------	--

Additional Information:	
-------------------------	--

References:	
-------------	--

CEMETERY INTEREST FORM




(PAGE 2 OF 2)

Marker ID: SVC020



(Unknown)	
(Unknown)	

PUBLIC WORKS
ENVIRONMENTAL DIVISION
FORT DRUM, NEW YORK





CEMETERY INTEREST FORM

(PAGE 1 OF 2)

PUBLIC WORKS, ENVIRONMENTAL DIVISION
FORT DRUM, NEW YORK

FIRST NAME:	Charles
MIDDLE NAME:	F
LAST NAME:	Matteson
MAIDEN NAME:	

BIRTH DATE:

DEATH DATE:

DAY:		DAY:	
MONTH:		MONTH:	
YEAR:	1857	YEAR:	1919

AGE:

YEARS:	62	MONTHS:		DAYS:	
--------	----	---------	--	-------	--

GENDER:	M
---------	----------

EPITAPH OR SCRIPT:	CHARLES F. / 1857 - 1919 / CATHERN E. RICE / HIS WIFE / 1859 - 1932 / MATTESON
--------------------	--

EPITAPH OR SCRIPT (CONT):	
---------------------------	--

MILITARY MARKER	-
-----------------	---

Marker Plot Type:	Double
-------------------	--------

Marker Description	Headstone
--------------------	-----------

Family Plot ID:	-
-----------------	---

Family Plot Name:	
-------------------	--

Associated Markers, IDs: (for this individual)	GAT022, GAT023
---	----------------

Associated Individuals, IDs: (other individuals)	SVC021b
---	---------



Map / Marker ID:	SVC021
------------------	---------------

Individual Plot ID:	SVC021a
---------------------	----------------

GPS (wgs84-18N)	lat: N44° 6' 1.700" long: W75° 41' 22.898
-----------------	---

Cemetery:	Sterlingville Catholic, Savage - Varley, St.
-----------	--

Context:	Contiguous
----------	------------

Plot Placement:	In Rows
-----------------	---------

Grade Slope:	None
--------------	------

Exposure:	Tree Overhang
-----------	---------------

Plot Accessories:	Votive Holder (Plastic, Buried)
-------------------	---------------------------------

General Comments:	-
-------------------	---

Additional Information:	
-------------------------	--

References:	
-------------	--

CEMETERY INTEREST FORM

(PAGE 2 OF 2)

Marker ID: SVC021



Charles	F
Matteson	

PUBLIC WORKS
ENVIRONMENTAL DIVISION
FORT DRUM, NEW YORK





CEMETERY INTEREST FORM

(PAGE 1 OF 2)

PUBLIC WORKS, ENVIRONMENTAL DIVISION
FORT DRUM, NEW YORK

FIRST NAME:	Cathern
MIDDLE NAME:	E
LAST NAME:	Matteson
MAIDEN NAME:	Rice

BIRTH DATE:

DEATH DATE:

DAY:		DAY:	
MONTH:		MONTH:	
YEAR:	1859	YEAR:	1932

AGE:

YEARS:	73	MONTHS:		DAYS:	
--------	----	---------	--	-------	--

GENDER:	F
---------	----------

EPITAPH OR SCRIPT:	CHARLES F. / 1857 - 1919 / CATHERN E. RICE / HIS WIFE / 1859 - 1932 / MATTESON
--------------------	--

EPITAPH OR SCRIPT (CONT):	
---------------------------	--

MILITARY MARKER	-
-----------------	---

Marker Plot Type:	Double
-------------------	--------

Marker Description	Headstone
--------------------	-----------

Family Plot ID:	-
-----------------	---

Family Plot Name:	
-------------------	--

Associated Markers, IDs: (for this individual)	GAT022, GAT023
---	----------------

Associated Individuals, IDs: (other individuals)	SVC021a
---	---------



Map / Marker ID:	SVC021
------------------	---------------

Individual Plot ID:	SVC021b
---------------------	----------------

GPS (wgs84-18N)	lat: N44° 6' 1.700" long: W75° 41' 22.898
-----------------	---

Cemetery:	Sterlingville Catholic, Savage - Varley, St.
-----------	--

Context:	Contiguous
----------	------------

Plot Placement:	In Rows
-----------------	---------

Grade Slope:	None
--------------	------

Exposure:	Tree Overhang
-----------	---------------

Plot Accessories:	Votive Holder (Plastic, Buried)
-------------------	---------------------------------

General Comments:	-
-------------------	---

Additional Information:	
-------------------------	--

References:	
-------------	--

CEMETERY INTEREST FORM

(PAGE 2 OF 2)

Marker ID: SVC021



Cathern	E
Matteson	Rice

PUBLIC WORKS
ENVIRONMENTAL DIVISION
FORT DRUM, NEW YORK





CEMETERY INTEREST FORM

(PAGE 1 OF 2)

PUBLIC WORKS, ENVIRONMENTAL DIVISION
FORT DRUM, NEW YORK

FIRST NAME:

MIDDLE NAME:

LAST NAME: **Matteson**

MAIDEN NAME:

BIRTH DATE:

DEATH DATE:

DAY:

DAY:

MONTH:

MONTH:

YEAR:

YEAR:

AGE:

YEARS: MONTHS: DAYS:

GENDER:

EPITAPH OR SCRIPT: **CHARLES**

EPITAPH OR SCRIPT (CONT):

MILITARY MARKER: -

Marker Plot Type: **Single**

Marker Description: **Footstone**

Family Plot ID: -

Family Plot Name:

Associated Markers, IDs: **GAT021**
(for this individual)

Associated Individuals, IDs:
(other individuals)



Map / Marker ID: **SVC022**

Individual Plot ID: **SVC022**

GPS (wgs84-18N) lat: **N44° 6' 1.644"** long: **W75° 41' 22.824"**

Cemetery: **Sterlingville Catholic, Savage - Varley, St.**

Context: **Contiguous**

Plot Placement: **In Rows**

Grade Slope: **None**

Exposure: **Tree Overhang**

Plot Accessories: -

General Comments: -

Additional Information:

References:

CEMETERY INTEREST FORM

Marker ID: SVC022

(PAGE 2 OF 2)



Matteson	

PUBLIC WORKS
ENVIRONMENTAL DIVISION
FORT DRUM, NEW YORK





CEMETERY INTEREST FORM

(PAGE 1 OF 2)

PUBLIC WORKS, ENVIRONMENTAL DIVISION
FORT DRUM, NEW YORK

FIRST NAME:

MIDDLE NAME:

LAST NAME: **Matteson**

MAIDEN NAME:

BIRTH DATE:

DEATH DATE:

DAY:

DAY:

MONTH:

MONTH:

YEAR:

YEAR:

AGE:

YEARS: MONTHS: DAYS:

GENDER:

EPITAPH OR SCRIPT: **CATHERN**

EPITAPH OR SCRIPT (CONT):

MILITARY MARKER: -

Marker Plot Type: **Single**

Marker Description: **Footstone**

Family Plot ID: -

Family Plot Name:

Associated Markers, IDs: **GAT021**
(for this individual)

Associated Individuals, IDs:
(other individuals)



Map / Marker ID: **SVC023**

Individual Plot ID: **SVC023**

GPS (wgs84-18N) lat: **N44° 6' 1.674"** long: **W75° 41' 22.797"**

Cemetery: **Sterlingville Catholic, Savage - Varley, St.**

Context: **Contiguous**

Plot Placement: **In Rows**

Grade Slope: **None**

Exposure: **Tree Overhang**

Plot Accessories: -

General Comments: -

Additional Information:

References:

CEMETERY INTEREST FORM

Marker ID: SVC023

(PAGE 2 OF 2)



Matteson	

PUBLIC WORKS
ENVIRONMENTAL DIVISION
FORT DRUM, NEW YORK





CEMETERY INTEREST FORM

(PAGE 1 OF 2)

PUBLIC WORKS, ENVIRONMENTAL DIVISION
FORT DRUM, NEW YORK

FIRST NAME:	William
MIDDLE NAME:	
LAST NAME:	Shortt
MAIDEN NAME:	

<i>BIRTH DATE:</i>		<i>DEATH DATE:</i>	
DAY:		DAY:	
MONTH:		MONTH:	
YEAR:	1853	YEAR:	1933
<i>AGE:</i>			
YEARS:	80	MONTHS:	
		DAYS:	

GENDER:	M
---------	---

EPITAPH OR SCRIPT:	Wm. SHORTT / 1853 (I.H.S. cross) 1933
--------------------	---------------------------------------

EPITAPH OR SCRIPT (CONT):	
---------------------------	--

MILITARY MARKER	-
-----------------	---

Marker Plot Type:	Single
-------------------	--------

Marker Description	(Unknown)
--------------------	-----------

Family Plot ID:	-
-----------------	---

Family Plot Name:	
-------------------	--

Associated Markers, IDs:	-
--------------------------	---

(for this individual)

Associated Individuals, IDs:	SVC027
------------------------------	--------

(other individuals)



Map / Marker ID:	SVC024
------------------	---------------

Individual Plot ID:	SVC024
---------------------	---------------

GPS (wgs84-18N)	lat: N44° 6' 1.675" long: W75° 41' 22.973
-----------------	---

Cemetery:	Sterlingville Catholic, Savage - Varley, St.
-----------	--

Context:	Contiguous
----------	------------

Plot Placement:	In Rows
-----------------	---------

Grade Slope:	None
--------------	------

Exposure:	Open
-----------	------

Plot Accessories:	-
-------------------	---

General Comments:	-
-------------------	---

Additional Information:	
-------------------------	--

References:	
-------------	--

CEMETERY INTEREST FORM

(PAGE 2 OF 2)

Marker ID: SVC024



William

Shortt





CEMETERY INTEREST FORM

(PAGE 1 OF 2)

PUBLIC WORKS, ENVIRONMENTAL DIVISION
FORT DRUM, NEW YORK

FIRST NAME: **(Unknown)**

MIDDLE NAME:

LAST NAME: **(Unknown)**

MAIDEN NAME:

BIRTH DATE: DAY: MONTH: YEAR:

DEATH DATE: DAY: MONTH: YEAR:

AGE: YEARS: MONTHS: DAYS:

GENDER:

EPITAPH OR SCRIPT: **(missing)**

EPITAPH OR SCRIPT (CONT):

MILITARY MARKER:

Marker Plot Type: **(Unknown)**

Marker Description: Foundation

Family Plot ID:

Family Plot Name:

Associated Markers, IDs:
(for this individual)

Associated Individuals, IDs:
(other individuals)



Map / Marker ID: **SVC025**

Individual Plot ID: **SVC025**

GPS (wgs84-18N) lat: N44° 6' 1.622" long: W75° 41' 22.972

Cemetery: Sterlingville Catholic, Savage - Varley, St.

Context: Contiguous

Plot Placement: In Rows

Grade Slope: None

Exposure: Open

Plot Accessories: -

General Comments: Located 180 cm S of SVC024

Additional Information:

References:

CEMETERY INTEREST FORM

(PAGE 2 OF 2)

Marker ID: SVC025



(Unknown)

(Unknown)

PUBLIC WORKS
ENVIRONMENTAL DIVISION
FORT DRUM, NEW YORK





CEMETERY INTEREST FORM

(PAGE 1 OF 2)

PUBLIC WORKS, ENVIRONMENTAL DIVISION
FORT DRUM, NEW YORK

FIRST NAME: (Unknown)

MIDDLE NAME:

LAST NAME: (Unknown)

MAIDEN NAME:

BIRTH DATE: DEATH DATE:

DAY: DAY: MONTH: MONTH: YEAR: YEAR:

AGE:

YEARS: MONTHS: DAYS:

GENDER:

EPITAPH OR SCRIPT: (missing)

EPITAPH OR SCRIPT (CONT):

MILITARY MARKER: -

Marker Plot Type: (Unknown)

Marker Description: Foundation

Family Plot ID: -

Family Plot Name:

Associated Markers, IDs: -
(for this individual)

Associated Individuals, IDs: -
(other individuals)



Map / Marker ID: SVC026

Individual Plot ID: SVC026

GPS (wgs84-18N) lat: N44° 6' 1.381" long: W75° 41' 22.921

Cemetery: Sterlingville Catholic, Savage - Varley, St.

Context: Isolated

Plot Placement: In Rows

Grade Slope: None

Exposure: Open

Plot Accessories: -

General Comments: -

Additional Information:

References:

CEMETERY INTEREST FORM





Marker ID: SVC026

(PAGE 2 OF 2)



(Unknown)	
(Unknown)	

PUBLIC WORKS
ENVIRONMENTAL DIVISION
FORT DRUM, NEW YORK





CEMETERY INTEREST FORM

(PAGE 1 OF 2)

PUBLIC WORKS, ENVIRONMENTAL DIVISION
FORT DRUM, NEW YORK

FIRST NAME:	Mamie
MIDDLE NAME:	
LAST NAME:	Shortt
MAIDEN NAME:	

BIRTH DATE:

DEATH DATE:

DAY:		DAY:	5
MONTH:		MONTH:	March
YEAR:		YEAR:	1880

AGE:

YEARS:	1	MONTHS:	7	DAYS:	
--------	---	---------	---	-------	--

GENDER:	F
---------	---

EPITAPH OR SCRIPT:	MAMIE / dau. of / William & Maggie / SHORTT / died Mar. 5, 1880, / AE. 1 yr. 7 mos.
--------------------	---

EPITAPH OR SCRIPT (CONT):

MILITARY MARKER	-
-----------------	---

Marker Plot Type:	Single
-------------------	--------

Marker Description	Headstone
--------------------	-----------

Family Plot ID:	-
-----------------	---

Family Plot Name:	
-------------------	--

Associated Markers, IDs:	-
--------------------------	---

(for this individual)

Associated Individuals, IDs:	SVC024
------------------------------	--------

(other individuals)



Map / Marker ID:	SVC027
------------------	--------

Individual Plot ID:	SVC027
---------------------	--------

GPS (wgs84-18N)	lat: N44° 6' 1.657" long: W75° 41' 23.111
-----------------	---

Cemetery:	Sterlingville Catholic, Savage - Varley, St.
-----------	--

Context:	Contiguous
----------	------------

Plot Placement:	In Rows
-----------------	---------

Grade Slope:	None
--------------	------

Exposure:	Open
-----------	------

Plot Accessories:	-
-------------------	---

General Comments:	-
-------------------	---

Additional Information:	
-------------------------	--

References:	
-------------	--

CEMETERY INTEREST FORM

(PAGE 2 OF 2)

Marker ID: SVC027



Mamie

Shortt

PUBLIC WORKS
ENVIRONMENTAL DIVISION
FORT DRUM, NEW YORK





CEMETERY INTEREST FORM

(PAGE 1 OF 2)

PUBLIC WORKS, ENVIRONMENTAL DIVISION
FORT DRUM, NEW YORK

FIRST NAME:	Lawrence
MIDDLE NAME:	
LAST NAME:	Cunningham
MAIDEN NAME:	

<i>BIRTH DATE:</i>		<i>DEATH DATE:</i>	
DAY:	<input type="text"/>	DAY:	<input type="text"/>
MONTH:	<input type="text"/>	MONTH:	<input type="text"/>
YEAR:	1814	YEAR:	1890

<i>AGE:</i>			
YEARS:	76	MONTHS:	<input type="text"/>
		DAYS:	<input type="text"/>

GENDER:	M
---------	---

EPITAPH OR SCRIPT:	(SW face) LAWRENCE / CUNNINGHAM / 1814 - 1890 / ANN HIS WIFE / 1831 - 1908 / (SE face) / MARY / CUNNINGHAM / 1849 - 1930 / CUNNINGHAM
--------------------	---

EPITAPH OR SCRIPT (CONT):	
---------------------------	--

MILITARY MARKER	-
-----------------	---

Marker Plot Type:	Family
-------------------	--------


Marker Description	Pedestal with Obelisk
--------------------	-----------------------

Family Plot ID:	SVCFP04
-----------------	---------

Family Plot Name:	Cunningham
-------------------	------------

Associated Markers, IDs:	-
(for this individual)	

Associated Individuals, IDs:	SVC028b, SVC028c
(other individuals)	



Map / Marker ID:	SVC028
-------------------------	---------------

Individual Plot ID:	SVC028a
---------------------	----------------

GPS (wgs84-18N)	lat: N44° 6' 1.511" long: W75° 41' 23.208
-----------------	---

Cemetery:	Sterlingville Catholic, Savage - Varley, St.
-----------	--

Context:	Contiguous
----------	------------

Plot Placement:	In Rows
-----------------	---------

Grade Slope:	None
--------------	------

Exposure:	Open
-----------	------

Plot Accessories:	Flowers (planted)
-------------------	-------------------

General Comments:	"M" carved into the S corner of the Ped.
-------------------	--

Additional Information:	
-------------------------	--

References:	
-------------	--

CEMETERY INTEREST FORM

Marker ID: SVC028

(PAGE 2 OF 2)



Lawrence

Cunningham

PUBLIC WORKS
ENVIRONMENTAL DIVISION
FORT DRUM, NEW YORK





CEMETERY INTEREST FORM

(PAGE 1 OF 2)

PUBLIC WORKS, ENVIRONMENTAL DIVISION
FORT DRUM, NEW YORK

FIRST NAME:	Ann
MIDDLE NAME:	
LAST NAME:	Cunningham
MAIDEN NAME:	

<i>BIRTH DATE:</i>		<i>DEATH DATE:</i>	
DAY:	<input type="text"/>	DAY:	<input type="text"/>
MONTH:	<input type="text"/>	MONTH:	<input type="text"/>
YEAR:	1831	YEAR:	1908

<i>AGE:</i>			
YEARS:	77	MONTHS:	<input type="text"/>
		DAYS:	<input type="text"/>

GENDER:	F
---------	----------

EPITAPH OR SCRIPT:	(SW face) LAWRENCE / CUNNINGHAM / 1814 - 1890 / ANN HIS WIFE / 1831 - 1908 / (SE face) / MARY / CUNNINGHAM / 1849 - 1930 / CUNNINGHAM
--------------------	---

EPITAPH OR SCRIPT (CONT):	
---------------------------	--

MILITARY MARKER	-
-----------------	---

Marker Plot Type:	Family
-------------------	--------


Marker Description	Pedestal with Obelisk
--------------------	-----------------------

Family Plot ID:	SVCFP04
-----------------	---------

Family Plot Name:	Cunningham
-------------------	------------

Associated Markers, IDs:	-
(for this individual)	

Associated Individuals, IDs:	SVC028a, SVC028c
(other individuals)	



Map / Marker ID:	SVC028
-------------------------	---------------

Individual Plot ID:	SVC028b
---------------------	----------------

GPS (wgs84-18N)	lat: N44° 6' 1.511" long: W75° 41' 23.208
-----------------	---

Cemetery:	Sterlingville Catholic, Savage - Varley, St.
-----------	--

Context:	Contiguous
----------	------------

Plot Placement:	In Rows
-----------------	---------

Grade Slope:	None
--------------	------

Exposure:	Open
-----------	------

Plot Accessories:	Flowers (planted)
-------------------	-------------------

General Comments:	"M" carved into the S corner of the Ped.
-------------------	--

Additional Information:	
-------------------------	--

References:	
-------------	--

CEMETERY INTEREST FORM




Marker ID: SVC028

(PAGE 2 OF 2)



Ann	
Cunningham	

PUBLIC WORKS
ENVIRONMENTAL DIVISION
FORT DRUM, NEW YORK





CEMETERY INTEREST FORM

(PAGE 1 OF 2)

PUBLIC WORKS, ENVIRONMENTAL DIVISION
FORT DRUM, NEW YORK

FIRST NAME:	Mary
MIDDLE NAME:	
LAST NAME:	Cunningham
MAIDEN NAME:	

<i>BIRTH DATE:</i>		<i>DEATH DATE:</i>	
DAY:		DAY:	
MONTH:		MONTH:	
YEAR:	1849	YEAR:	1930

<i>AGE:</i>			
YEARS:	81	MONTHS:	
		DAYS:	

GENDER:	F
---------	----------

EPITAPH OR SCRIPT:	(SW face) LAWRENCE / CUNNINGHAM / 1814 - 1890 / ANN HIS WIFE / 1831 - 1908 / (SE face) / MARY / CUNNINGHAM / 1849 - 1930 / CUNNINGHAM
--------------------	---

EPITAPH OR SCRIPT (CONT):	
---------------------------	--

MILITARY MARKER	-
-----------------	---

Marker Plot Type:	Family
-------------------	--------


Marker Description	Pedestal with Obelisk
--------------------	-----------------------

Family Plot ID:	SVCFP04
-----------------	---------

Family Plot Name:	Cunningham
-------------------	------------

Associated Markers, IDs:	-
(for this individual)	

Associated Individuals, IDs:	SVC028a, SVC028b
(other individuals)	



Map / Marker ID:	SVC028
-------------------------	---------------

Individual Plot ID:	SVC028c
---------------------	----------------

GPS (wgs84-18N)	lat: N44° 6' 1.511" long: W75° 41' 23.208
-----------------	---

Cemetery:	Sterlingville Catholic, Savage - Varley, St.
-----------	--

Context:	Contiguous
----------	------------

Plot Placement:	In Rows
-----------------	---------

Grade Slope:	None
--------------	------

Exposure:	Open
-----------	------

Plot Accessories:	Flowers (planted)
-------------------	-------------------

General Comments:	"M" carved into the S corner of the Ped.
-------------------	--

Additional Information:	
-------------------------	--

References:	
-------------	--

CEMETERY INTEREST FORM




Marker ID: SVC028

(PAGE 2 OF 2)



Mary	
Cunningham	

PUBLIC WORKS
ENVIRONMENTAL DIVISION
FORT DRUM, NEW YORK





CEMETERY INTEREST FORM

(PAGE 1 OF 2)

PUBLIC WORKS, ENVIRONMENTAL DIVISION
FORT DRUM, NEW YORK

FIRST NAME:	Josephine
MIDDLE NAME:	
LAST NAME:	Patterson
MAIDEN NAME:	

BIRTH DATE:

DEATH DATE:

DAY:		DAY:	
MONTH:		MONTH:	
YEAR:	1871	YEAR:	

AGE:

YEARS:		MONTHS:		DAYS:	
--------	--	---------	--	-------	--

GENDER:	F
---------	---

EPITAPH OR SCRIPT:	JOSEPHINE / PATTERSON / 1871 (blank) / GEORGE / HER SON / 1885 - 1909
--------------------	---

EPITAPH OR SCRIPT (CONT):

MILITARY MARKER

-

Marker Plot Type:

Single

Marker Description

Headstone

Family Plot ID:

-

Family Plot Name:

Associated Markers, IDs:

-

(for this individual)

Associated Individuals, IDs:

SVC029b

(other individuals)



Map / Marker ID:	SVC029
------------------	---------------

Individual Plot ID:	SVC029a
---------------------	----------------

GPS (wgs84-18N)	lat: N44° 6' 1.480" long: W75° 41' 23.230
-----------------	---

Cemetery:	Sterlingville Catholic, Savage - Varley, St.
-----------	--

Context:	Contiguous
----------	------------

Plot Placement:	In Rows
-----------------	---------

Grade Slope:	None
--------------	------

Exposure:	Open
-----------	------

Plot Accessories:	-
-------------------	---

General Comments:	Possible 14 yr old Single Mother in 1885
-------------------	--

Additional Information:

References:

CEMETERY INTEREST FORM

Marker ID: SVC029

(PAGE 2 OF 2)



Josephine

Patterson

PUBLIC WORKS
ENVIRONMENTAL DIVISION
FORT DRUM, NEW YORK





CEMETERY INTEREST FORM

(PAGE 1 OF 2)

PUBLIC WORKS, ENVIRONMENTAL DIVISION
FORT DRUM, NEW YORK

FIRST NAME:	George
MIDDLE NAME:	
LAST NAME:	Patterson
MAIDEN NAME:	

<i>BIRTH DATE:</i>		<i>DEATH DATE:</i>	
DAY:		DAY:	
MONTH:		MONTH:	
YEAR:	1885	YEAR:	1909

<i>AGE:</i>			
YEARS:	24	MONTHS:	
		DAYS:	

GENDER:	M
---------	---

EPITAPH OR SCRIPT:	JOSEPHINE / PATTERSON / 1871 (blank) / GEORGE / HER SON / 1885 - 1909
--------------------	---

EPITAPH OR SCRIPT (CONT):	
---------------------------	--

MILITARY MARKER	-
-----------------	---

Marker Plot Type:	Single
-------------------	--------

Marker Description	Headstone
--------------------	-----------

Family Plot ID:	-
-----------------	---

Family Plot Name:	
-------------------	--

Associated Markers, IDs: (for this individual)	-
---	---

Associated Individuals, IDs: (other individuals)	SVC029a
---	---------



Map / Marker ID:	SVC029
-------------------------	---------------

Individual Plot ID:	SVC029b
---------------------	----------------

GPS (wgs84-18N)	lat: N44° 6' 1.480" long: W75° 41' 23.230
-----------------	---

Cemetery:	Sterlingville Catholic, Savage - Varley, St.
-----------	--

Context:	Contiguous
----------	------------

Plot Placement:	In Rows
-----------------	---------

Grade Slope:	None
--------------	------

Exposure:	Open
-----------	------

Plot Accessories:	-
-------------------	---

General Comments:	Possible 14 yr old Single Mother in 1885
-------------------	--

Additional Information:	
-------------------------	--

References:	
-------------	--

CEMETERY INTEREST FORM

Marker ID: SVC029

(PAGE 2 OF 2)



George

Patterson

PUBLIC WORKS
ENVIRONMENTAL DIVISION
FORT DRUM, NEW YORK





CEMETERY INTEREST FORM

(PAGE 1 OF 2)

PUBLIC WORKS, ENVIRONMENTAL DIVISION
FORT DRUM, NEW YORK

FIRST NAME:	Frank
MIDDLE NAME:	
LAST NAME:	Leonard
MAIDEN NAME:	

BIRTH DATE:

DEATH DATE:

DAY:		DAY:	
MONTH:		MONTH:	
YEAR:	1810	YEAR:	1890

AGE:

YEARS:	80	MONTHS:		DAYS:	
--------	----	---------	--	-------	--

GENDER:	M
---------	---

EPITAPH OR SCRIPT:	I.h.s. (in cross) / FRANK LEONARD / 1810 - 1890 / MARGARET, / His wife / 1810 - 1907 / LEONARD
--------------------	--

EPITAPH OR SCRIPT (CONT):	
---------------------------	--

MILITARY MARKER	-
-----------------	---

Marker Plot Type:	Double
-------------------	--------


Marker Description	Pedestal with Obelisk
--------------------	-----------------------

Family Plot ID:	-
-----------------	---

Family Plot Name:	
-------------------	--

Associated Markers, IDs: (for this individual)	SVC031, SVC032
---	----------------

Associated Individuals, IDs: (other individuals)	SVC030b
---	---------



Map / Marker ID:	SVC030
------------------	---------------

Individual Plot ID:	SVC030a
---------------------	----------------

GPS (wgs84-18N)	lat: N44° 6' 1.714" long: W75° 41' 23.178
-----------------	---

Cemetery:	Sterlingville Catholic, Savage - Varley, St.
-----------	--

Context:	Contiguous
----------	------------

Plot Placement:	In Rows
-----------------	---------

Grade Slope:	None
--------------	------

Exposure:	Open
-----------	------

Plot Accessories:	Pink Granite, Gray Granite
-------------------	----------------------------

General Comments:	Pink and Gray Granite May have been used as a Prop
-------------------	--

Additional Information:	
-------------------------	--

References:	
-------------	--

CEMETERY INTEREST FORM

Marker ID: SVC030

(PAGE 2 OF 2)



Frank

Leonard

PUBLIC WORKS
ENVIRONMENTAL DIVISION
FORT DRUM, NEW YORK





CEMETERY INTEREST FORM

(PAGE 1 OF 2)

PUBLIC WORKS, ENVIRONMENTAL DIVISION
FORT DRUM, NEW YORK

FIRST NAME:	Margaret
MIDDLE NAME:	
LAST NAME:	Leonard
MAIDEN NAME:	

BIRTH DATE:

DEATH DATE:

DAY:		DAY:	
MONTH:		MONTH:	
YEAR:	1810	YEAR:	1907

AGE:

YEARS:	97	MONTHS:		DAYS:	
--------	----	---------	--	-------	--

GENDER:	F
---------	---

EPITAPH OR SCRIPT:	I.h.s. (in cross) / FRANK LEONARD / 1810 - 1890 / MARGARET, / His wife / 1810 - 1907 / LEONARD
--------------------	--

EPITAPH OR SCRIPT (CONT):

EPITAPH OR SCRIPT (CONT):	
---------------------------	--

MILITARY MARKER	-
-----------------	---

Marker Plot Type:	Double
-------------------	--------

Marker Description	Pedestal with Obelisk
--------------------	-----------------------

Family Plot ID:	-
-----------------	---

Family Plot Name:	
-------------------	--

Associated Markers, IDs: (for this individual)	SVC031, SVC032
---	----------------

Associated Individuals, IDs: (other individuals)	SVC030a
---	---------



Map / Marker ID:	SVC030
-------------------------	---------------

Individual Plot ID:	SVC030b
---------------------	----------------

GPS (wgs84-18N)	lat: N44° 6' 1.714" long: W75° 41' 23.178
-----------------	---

Cemetery:	Sterlingville Catholic, Savage - Varley, St.
-----------	--

Context:	Contiguous
----------	------------

Plot Placement:	In Rows
-----------------	---------

Grade Slope:	None
--------------	------

Exposure:	Open
-----------	------

Plot Accessories:	Pink Granite, Gray Granite
-------------------	----------------------------

General Comments:	Pink and Gray Granite May have been used as a Prop
-------------------	--

Additional Information:	
-------------------------	--

References:	
-------------	--

CEMETERY INTEREST FORM

Marker ID: SVC030

(PAGE 2 OF 2)



Margaret

Leonard

PUBLIC WORKS
ENVIRONMENTAL DIVISION
FORT DRUM, NEW YORK





CEMETERY INTEREST FORM

(PAGE 1 OF 2)

PUBLIC WORKS, ENVIRONMENTAL DIVISION
FORT DRUM, NEW YORK

FIRST NAME:

MIDDLE NAME:

LAST NAME: **Leonard**

MAIDEN NAME:

BIRTH DATE: DAY: MONTH: YEAR:

DEATH DATE: DAY: MONTH: YEAR:

AGE: YEARS: MONTHS: DAYS:

GENDER:

EPITAPH OR SCRIPT: **MOTHER**

EPITAPH OR SCRIPT (CONT):

MILITARY MARKER: -

Marker Plot Type: **Single**

Marker Description: **Footstone**

Family Plot ID: -

Family Plot Name:

Associated Markers, IDs: **SVC030**
(for this individual)

Associated Individuals, IDs:
(other individuals)



Map / Marker ID: **SVC031**

Individual Plot ID: **SVC031**

GPS (wgs84-18N) lat: **N44° 6' 1.707"** long: **W75° 41' 23.062**

Cemetery: **Sterlingville Catholic, Savage - Varley, St.**

Context: **Contiguous**

Plot Placement: **In Rows**

Grade Slope: **None**

Exposure: **Open**

Plot Accessories: -

General Comments: -

Additional Information:

References:

CEMETERY INTEREST FORM

Marker ID: SVC031

(PAGE 2 OF 2)



Leonard	

PUBLIC WORKS
ENVIRONMENTAL DIVISION
FORT DRUM, NEW YORK





CEMETERY INTEREST FORM

(PAGE 1 OF 2)

PUBLIC WORKS, ENVIRONMENTAL DIVISION
FORT DRUM, NEW YORK

FIRST NAME:	<input type="text"/>
MIDDLE NAME:	<input type="text"/>
LAST NAME:	Leonard
MAIDEN NAME:	<input type="text"/>

<i>BIRTH DATE:</i>		<i>DEATH DATE:</i>	
DAY:	<input type="text"/>	DAY:	<input type="text"/>
MONTH:	<input type="text"/>	MONTH:	<input type="text"/>
YEAR:	<input type="text"/>	YEAR:	<input type="text"/>

<i>AGE:</i>					
YEARS:	<input type="text"/>	MONTHS:	<input type="text"/>	DAYS:	<input type="text"/>

GENDER:	<input type="text"/>
---------	----------------------

EPITAPH OR SCRIPT:	FATHER
--------------------	---------------

EPITAPH OR SCRIPT (CONT):	<input type="text"/>
---------------------------	----------------------

MILITARY MARKER	-
-----------------	---

Marker Plot Type:	Single
-------------------	--------

Marker Description	Footstone
--------------------	-----------

Family Plot ID:	-
-----------------	---

Family Plot Name:	<input type="text"/>
-------------------	----------------------

Associated Markers, IDs: (for this individual)	SVC030
---	--------

Associated Individuals, IDs: (other individuals)	<input type="text"/>
---	----------------------



Map / Marker ID:	SVC032
-------------------------	---------------

Individual Plot ID:	SVC032
---------------------	--------

GPS (wgs84-18N)	lat: N44° 6' 1.687" long: W75° 41' 23.087
-----------------	---

Cemetery:	Sterlingville Catholic, Savage - Varley, St.
-----------	--

Context:	Contiguous
----------	------------

Plot Placement:	In Rows
-----------------	---------

Grade Slope:	None
--------------	------

Exposure:	Open
-----------	------

Plot Accessories:	-
-------------------	---

General Comments:	-
-------------------	---

Additional Information:	<input type="text"/>
-------------------------	----------------------

References:	<input type="text"/>
-------------	----------------------

CEMETERY INTEREST FORM

Marker ID: SVC032

(PAGE 2 OF 2)



Leonard	

PUBLIC WORKS
ENVIRONMENTAL DIVISION
FORT DRUM, NEW YORK





CEMETERY INTEREST FORM

(PAGE 1 OF 2)

PUBLIC WORKS, ENVIRONMENTAL DIVISION
FORT DRUM, NEW YORK

FIRST NAME:	Thomas
MIDDLE NAME:	
LAST NAME:	McMahon
MAIDEN NAME:	

BIRTH DATE:

DEATH DATE:

DAY:		DAY:	
MONTH:		MONTH:	
YEAR:	1813	YEAR:	1898

AGE:

YEARS:	85	MONTHS:		DAYS:	
--------	----	---------	--	-------	--

GENDER:	M
---------	---

EPITAPH OR SCRIPT:	THOMAS McMAHON. / 1813 - 1898 / BRIDGET, / HIS WIFE / 1823 - 1895
--------------------	---

EPITAPH OR SCRIPT (CONT):	
---------------------------	--

MILITARY MARKER	-
-----------------	---

Marker Plot Type:	Double
-------------------	--------

Marker Description	Headstone
--------------------	-----------

Family Plot ID:	-
-----------------	---

Family Plot Name:	
-------------------	--

Associated Markers, IDs:	-
--------------------------	---

(for this individual)

Associated Individuals, IDs:	SVC033b
------------------------------	---------

(other individuals)



Map / Marker ID:	SVC033
------------------	--------

Individual Plot ID:	SVC033a
---------------------	---------

GPS (wgs84-18N)	lat: N44° 6' 1.663" long: W75° 41' 23.222
-----------------	---

Cemetery:	Sterlingville Catholic, Savage - Varley, St.
-----------	--

Context:	Contiguous
----------	------------

Plot Placement:	In Rows
-----------------	---------

Grade Slope:	None
--------------	------

Exposure:	Open
-----------	------

Plot Accessories:	-
-------------------	---

General Comments:	-
-------------------	---

Additional Information:	
-------------------------	--

References:	
-------------	--

CEMETERY INTEREST FORM

Marker ID: SVC033

(PAGE 2 OF 2)



Thomas

McMahon

PUBLIC WORKS
ENVIRONMENTAL DIVISION
FORT DRUM, NEW YORK





CEMETERY INTEREST FORM

(PAGE 1 OF 2)

PUBLIC WORKS, ENVIRONMENTAL DIVISION
FORT DRUM, NEW YORK

FIRST NAME:	Bridget
MIDDLE NAME:	
LAST NAME:	McMahon
MAIDEN NAME:	

<i>BIRTH DATE:</i>		<i>DEATH DATE:</i>	
DAY:		DAY:	
MONTH:		MONTH:	
YEAR:	1823	YEAR:	1895

<i>AGE:</i>			
YEARS:	72	MONTHS:	
		DAYS:	

GENDER:	F
---------	---

EPITAPH OR SCRIPT:	THOMAS McMAHON. / 1813 - 1898 / BRIDGET, / HIS WIFE / 1823 - 1895
--------------------	---

EPITAPH OR SCRIPT (CONT):	
---------------------------	--

MILITARY MARKER	-
-----------------	---

Marker Plot Type:	Double
-------------------	--------

Marker Description	Headstone
--------------------	-----------

Family Plot ID:	-
-----------------	---

Family Plot Name:	
-------------------	--

Associated Markers, IDs:	-
--------------------------	---

(for this individual)

Associated Individuals, IDs:	SVC033a
------------------------------	---------

(other individuals)



Map / Marker ID:	SVC033
------------------	---------------

Individual Plot ID:	SVC033b
---------------------	----------------

GPS (wgs84-18N)	lat: N44° 6' 1.663" long: W75° 41' 23.222
-----------------	---

Cemetery:	Sterlingville Catholic, Savage - Varley, St.
-----------	--

Context:	Contiguous
----------	------------

Plot Placement:	In Rows
-----------------	---------

Grade Slope:	None
--------------	------

Exposure:	Open
-----------	------

Plot Accessories:	-
-------------------	---

General Comments:	-
-------------------	---

Additional Information:	
-------------------------	--

References:	
-------------	--

CEMETERY INTEREST FORM

(PAGE 2 OF 2)

Marker ID: SVC033



Bridget

McMahon

PUBLIC WORKS
ENVIRONMENTAL DIVISION
FORT DRUM, NEW YORK





CEMETERY INTEREST FORM

(PAGE 1 OF 2)

PUBLIC WORKS, ENVIRONMENTAL DIVISION
FORT DRUM, NEW YORK

FIRST NAME:	James
MIDDLE NAME:	
LAST NAME:	Sharon
MAIDEN NAME:	

BIRTH DATE:

DEATH DATE:

DAY:		DAY:	13
MONTH:		MONTH:	October
YEAR:		YEAR:	1890

AGE:

YEARS:	58	MONTHS:		DAYS:	
--------	----	---------	--	-------	--

GENDER:	M
---------	---

EPITAPH OR SCRIPT:	(SW face) JAMES / SHARON / DIED / OCT. 13, 1890 / AE. 58 YRS. / (SE face) CHARLES / HIS SON / DIED / FEB. 2, 1892 / AE. 27 YRS.
--------------------	---

EPITAPH OR SCRIPT (CONT):

MILITARY MARKER	-
Marker Plot Type:	Double
Marker Description	Pedestal with Obelisk
Family Plot ID:	-
Family Plot Name:	
Associated Markers, IDs:	-
(for this individual)	
Associated Individuals, IDs:	SVC034b
(other individuals)	



Map / Marker ID:	SVC034
------------------	--------

Individual Plot ID:	SVC034a
---------------------	---------

GPS (wgs84-18N)	lat: N44° 6' 1.851" long: W75° 41' 23.253
-----------------	---

Cemetery:	Sterlingville Catholic, Savage - Varley, St.
-----------	--

Context:	Contiguous
----------	------------

Plot Placement:	In Rows
-----------------	---------

Grade Slope:	None
--------------	------

Exposure:	Open
-----------	------

Plot Accessories:	-
-------------------	---

General Comments:	-
-------------------	---

Additional Information:	
-------------------------	--

References:	
-------------	--

CEMETERY INTEREST FORM

Marker ID: SVC034

(PAGE 2 OF 2)



James

Sharon

PUBLIC WORKS
ENVIRONMENTAL DIVISION
FORT DRUM, NEW YORK





CEMETERY INTEREST FORM

(PAGE 1 OF 2)

PUBLIC WORKS, ENVIRONMENTAL DIVISION
FORT DRUM, NEW YORK

FIRST NAME:	Charles
MIDDLE NAME:	
LAST NAME:	Sharon
MAIDEN NAME:	

<i>BIRTH DATE:</i>		<i>DEATH DATE:</i>	
DAY:		DAY:	2
MONTH:		MONTH:	February
YEAR:		YEAR:	1892

<i>AGE:</i>			
YEARS:	27	MONTHS:	
		DAYS:	

GENDER:	M
---------	---

EPITAPH OR SCRIPT:	(SW face) JAMES / SHARON / DIED / OCT. 13, 1890 / AE. 58 YRS. / (SE face) CHARLES / HIS SON / DIED / FEB. 2, 1892 / AE. 27 YRS.
--------------------	---

EPITAPH OR SCRIPT (CONT):	
MILITARY MARKER	-

Marker Plot Type:	Double
-------------------	--------

Marker Description	Pedestal with Obelisk
--------------------	-----------------------

Family Plot ID:	-
-----------------	---

Family Plot Name:	
-------------------	--

Associated Markers, IDs:	-
(for this individual)	

Associated Individuals, IDs:	SVC034a
(other individuals)	



Map / Marker ID:	SVC034
-------------------------	---------------

Individual Plot ID:	SVC034b
---------------------	----------------

GPS (wgs84-18N)	lat: N44° 6' 1.851" long: W75° 41' 23.253
-----------------	---

Cemetery:	Sterlingville Catholic, Savage - Varley, St.
-----------	--

Context:	Contiguous
----------	------------

Plot Placement:	In Rows
-----------------	---------

Grade Slope:	None
--------------	------

Exposure:	Open
-----------	------

Plot Accessories:	-
-------------------	---

General Comments:	-
-------------------	---

Additional Information:	
-------------------------	--

References:	
-------------	--

CEMETERY INTEREST FORM

Marker ID: SVC034

(PAGE 2 OF 2)



Charles

Sharon

PUBLIC WORKS
ENVIRONMENTAL DIVISION
FORT DRUM, NEW YORK





CEMETERY INTEREST FORM

(PAGE 1 OF 2)

PUBLIC WORKS, ENVIRONMENTAL DIVISION
FORT DRUM, NEW YORK

FIRST NAME:	Daniel
MIDDLE NAME:	
LAST NAME:	McCann
MAIDEN NAME:	

<i>BIRTH DATE:</i>		<i>DEATH DATE:</i>	
DAY:		DAY:	
MONTH:		MONTH:	
YEAR:	1821	YEAR:	1891

<i>AGE:</i>			
YEARS:	70	MONTHS:	
		DAYS:	

GENDER:	M
---------	---

EPITAPH OR SCRIPT:	McCANN / DANIEL 1821 - 1891 / MARY HIS WIFE / 1824 - 1898
--------------------	--

EPITAPH OR SCRIPT (CONT):	
---------------------------	--

MILITARY MARKER	(flag)
-----------------	--------

Marker Plot Type:	Double
-------------------	--------

Marker Description	Headstone
--------------------	-----------

Family Plot ID:	SVCFP05
-----------------	---------

Family Plot Name:	McCann
-------------------	--------

Associated Markers, IDs:	SVC037, SVC038
(for this individual)	

Associated Individuals, IDs:	SVC035b, SVC036, SVC039, SVC040, SVC041
(other individuals)	



Map / Marker ID:	SVC035
------------------	--------

Individual Plot ID:	SVC035a
---------------------	---------

GPS (wgs84-18N)	lat: N44° 6' 1.553" long: W75° 41' 23.458
-----------------	---

Cemetery:	Sterlingville Catholic, Savage - Varley, St.
-----------	--

Context:	Contiguous
----------	------------

Plot Placement:	In Rows
-----------------	---------

Grade Slope:	None
--------------	------

Exposure:	Open
-----------	------

Plot Accessories:	Flag
-------------------	------

General Comments:	Polished Granite, Daniel McCann listed on NY State Civil War Roster (Co C. 10th NY H.A., but birth years do not match
-------------------	---

Additional Information:	
-------------------------	--

References:	
-------------	--

CEMETERY INTEREST FORM

Marker ID: SVC035

(PAGE 2 OF 2)



Daniel	
McCann	

PUBLIC WORKS
ENVIRONMENTAL DIVISION
FORT DRUM, NEW YORK





CEMETERY INTEREST FORM

(PAGE 1 OF 2)

PUBLIC WORKS, ENVIRONMENTAL DIVISION
FORT DRUM, NEW YORK

FIRST NAME:	Mary
MIDDLE NAME:	
LAST NAME:	McCann
MAIDEN NAME:	

<i>BIRTH DATE:</i>		<i>DEATH DATE:</i>	
DAY:		DAY:	
MONTH:		MONTH:	
YEAR:	1824	YEAR:	1898

<i>AGE:</i>			
YEARS:	74	MONTHS:	
		DAYS:	

GENDER:	F
---------	----------

EPITAPH OR SCRIPT:	McCANN / DANIEL 1821 - 1891 / MARY HIS WIFE / 1824 - 1898
--------------------	--

EPITAPH OR SCRIPT (CONT):	
---------------------------	--

MILITARY MARKER	(flag)
-----------------	--------

Marker Plot Type:	Double
-------------------	--------

Marker Description	Headstone
--------------------	-----------

Family Plot ID:	SVCFP05
-----------------	---------

Family Plot Name:	McCann
-------------------	--------

Associated Markers, IDs:	SVC037, SVC038
(for this individual)	

Associated Individuals, IDs:	SVC035a, SVC036, SVC039, SVC040, SVC041
(other individuals)	



Map / Marker ID:	SVC035
------------------	---------------

Individual Plot ID:	SVC035b
---------------------	----------------

GPS (wgs84-18N)	lat: N44° 6' 1.553" long: W75° 41' 23.458
-----------------	---

Cemetery:	Sterlingville Catholic, Savage - Varley, St.
-----------	--

Context:	Contiguous
----------	------------

Plot Placement:	In Rows
-----------------	---------

Grade Slope:	None
--------------	------

Exposure:	Open
-----------	------

Plot Accessories:	Flag
-------------------	------

General Comments:	Polished Granite
-------------------	------------------

Additional Information:	
-------------------------	--

References:	
-------------	--

CEMETERY INTEREST FORM

Marker ID: SVC035

(PAGE 2 OF 2)



Mary	
McCann	

PUBLIC WORKS
ENVIRONMENTAL DIVISION
FORT DRUM, NEW YORK





CEMETERY INTEREST FORM

(PAGE 1 OF 2)

PUBLIC WORKS, ENVIRONMENTAL DIVISION
FORT DRUM, NEW YORK

FIRST NAME:	Mary
MIDDLE NAME:	
LAST NAME:	Powers
MAIDEN NAME:	(McCann ?)

<i>BIRTH DATE:</i>		<i>DEATH DATE:</i>	
DAY:	<input type="text"/>	DAY:	<input type="text"/>
MONTH:	<input type="text"/>	MONTH:	<input type="text"/>
YEAR:	1844	YEAR:	1927

<i>AGE:</i>			
YEARS:	83	MONTHS:	<input type="text"/>
		DAYS:	<input type="text"/>

GENDER:	F
---------	----------

EPITAPH OR SCRIPT:	MARY / POWERS / 1844 - 1927
--------------------	------------------------------------

EPITAPH OR SCRIPT (CONT):	
---------------------------	--

MILITARY MARKER	-
-----------------	---

Marker Plot Type:	Single
-------------------	---------------

Marker Description	Footstone
--------------------	------------------

Family Plot ID:	SVCFP05
-----------------	----------------

Family Plot Name:	McCann
-------------------	---------------

Associated Markers, IDs:	-
(for this individual)	

Associated Individuals, IDs:	SVC035a, SVC035b, SVC039, SVC040, SVC041
(other individuals)	



Map / Marker ID:	SVC036
-------------------------	---------------

Individual Plot ID:	SVC036
---------------------	---------------

GPS (wgs84-18N)	lat: N44° 6' 1.547" long: W75° 41' 23.303
-----------------	---

Cemetery:	Sterlingville Catholic, Savage - Varley, St.
-----------	---

Context:	Contiguous
----------	-------------------

Plot Placement:	In Rows
-----------------	----------------

Grade Slope:	None
--------------	-------------

Exposure:	Open
-----------	-------------

Plot Accessories:	-
-------------------	---

General Comments:	-
-------------------	---

Additional Information:	
-------------------------	--

References:	
-------------	--

CEMETERY INTEREST FORM

(PAGE 2 OF 2)

Marker ID: SVC036



Mary	
Powers	(McCann ?)

PUBLIC WORKS
ENVIRONMENTAL DIVISION
FORT DRUM, NEW YORK





CEMETERY INTEREST FORM

(PAGE 1 OF 2)

PUBLIC WORKS, ENVIRONMENTAL DIVISION
FORT DRUM, NEW YORK

FIRST NAME:	<input type="text"/>
MIDDLE NAME:	<input type="text"/>
LAST NAME:	McCann
MAIDEN NAME:	<input type="text"/>

<i>BIRTH DATE:</i>		<i>DEATH DATE:</i>	
DAY:	<input type="text"/>	DAY:	<input type="text"/>
MONTH:	<input type="text"/>	MONTH:	<input type="text"/>
YEAR:	<input type="text"/>	YEAR:	<input type="text"/>

<i>AGE:</i>					
YEARS:	<input type="text"/>	MONTHS:	<input type="text"/>	DAYS:	<input type="text"/>

GENDER:	<input type="text"/>
---------	----------------------

EPITAPH OR SCRIPT:	MOTHER
--------------------	---------------

EPITAPH OR SCRIPT (CONT):	<input type="text"/>
---------------------------	----------------------

MILITARY MARKER	-
-----------------	---

Marker Plot Type:	Single
-------------------	--------

Marker Description	Footstone
--------------------	-----------

Family Plot ID:	SVCFP05
-----------------	---------

Family Plot Name:	McCann
-------------------	--------

Associated Markers, IDs:	SVC035
(for this individual)	

Associated Individuals, IDs:	
(other individuals)	



Map / Marker ID:	SVC037
------------------	---------------

Individual Plot ID:	SVC037
---------------------	---------------

GPS (wgs84-18N)	lat: N44° 6' 1.516" long: W75° 41' 23.321
-----------------	---

Cemetery:	Sterlingville Catholic, Savage - Varley, St.
-----------	--

Context:	Contiguous
----------	------------

Plot Placement:	In Rows
-----------------	---------

Grade Slope:	None
--------------	------

Exposure:	Open
-----------	------

Plot Accessories:	-
-------------------	---

General Comments:	-
-------------------	---

Additional Information:	<input type="text"/>
-------------------------	----------------------

References:	<input type="text"/>
-------------	----------------------

CEMETERY INTEREST FORM

(PAGE 2 OF 2)

Marker ID: SVC037



McCann	

PUBLIC WORKS
ENVIRONMENTAL DIVISION
FORT DRUM, NEW YORK





CEMETERY INTEREST FORM

(PAGE 1 OF 2)

PUBLIC WORKS, ENVIRONMENTAL DIVISION
FORT DRUM, NEW YORK

FIRST NAME:

MIDDLE NAME:

LAST NAME: **McCann**

MAIDEN NAME:

BIRTH DATE: DAY: MONTH: YEAR:

DEATH DATE: DAY: MONTH: YEAR:

AGE: YEARS: MONTHS: DAYS:

GENDER:

EPITAPH OR SCRIPT: **FATHER**

EPITAPH OR SCRIPT (CONT):

MILITARY MARKER: -

Marker Plot Type: **Single**

Marker Description: **Footstone**

Family Plot ID: **SVCFP05**

Family Plot Name: **McCann**

Associated Markers, IDs:
(for this individual)

-

Associated Individuals, IDs:
(other individuals)



Map / Marker ID: **SVC038**

Individual Plot ID: **SVC038**

GPS (wgs84-18N) lat: **N44° 6' 1.484"** long: **W75° 41' 23.338**

Cemetery: **Sterlingville Catholic, Savage - Varley, St.**

Context: **Contiguous**

Plot Placement: **In Rows**

Grade Slope: **None**

Exposure: **Open**

Plot Accessories: -

General Comments: -

Additional Information:

References:

CEMETERY INTEREST FORM


(PAGE 2 OF 2)

Marker ID: SVC038



McCann	

PUBLIC WORKS
ENVIRONMENTAL DIVISION
FORT DRUM, NEW YORK



--	--

--	--

--	--



CEMETERY INTEREST FORM

(PAGE 1 OF 2)

PUBLIC WORKS, ENVIRONMENTAL DIVISION
FORT DRUM, NEW YORK

FIRST NAME:	Anna
MIDDLE NAME:	
LAST NAME:	McCann
MAIDEN NAME:	

<i>BIRTH DATE:</i>		<i>DEATH DATE:</i>	
DAY:		DAY:	
MONTH:		MONTH:	
YEAR:	1856	YEAR:	1930

<i>AGE:</i>			
YEARS:	74	MONTHS:	
		DAYS:	

GENDER:	F
---------	----------

EPITAPH OR SCRIPT:	ANNA / McCANN / 1856 - 1930
--------------------	-----------------------------

EPITAPH OR SCRIPT (CONT):	
---------------------------	--

MILITARY MARKER	-
-----------------	---

Marker Plot Type:	Single
-------------------	--------

Marker Description	Footstone
--------------------	-----------

Family Plot ID:	SVCFP05
-----------------	---------

Family Plot Name:	McCann
-------------------	--------

Associated Markers, IDs:	-
(for this individual)	

Associated Individuals, IDs:	SVC035a, SVC035b, SVC036, SVC040, SVC041
(other individuals)	



Map / Marker ID:	SVC039
-------------------------	---------------

Individual Plot ID:	SVC039
---------------------	--------

GPS (wgs84-18N)	lat: N44° 6' 1.458" long: W75° 41' 23.354
-----------------	---

Cemetery:	Sterlingville Catholic, Savage - Varley, St.
-----------	--

Context:	Contiguous
----------	------------

Plot Placement:	In Rows
-----------------	---------

Grade Slope:	None
--------------	------

Exposure:	Open
-----------	------

Plot Accessories:	-
-------------------	---

General Comments:	-
-------------------	---

Additional Information:	
-------------------------	--

References:	
-------------	--

CEMETERY INTEREST FORM

Marker ID: SVC039

(PAGE 2 OF 2)



Anna	
McCann	

PUBLIC WORKS
ENVIRONMENTAL DIVISION
FORT DRUM, NEW YORK





CEMETERY INTEREST FORM

(PAGE 1 OF 2)

PUBLIC WORKS, ENVIRONMENTAL DIVISION
FORT DRUM, NEW YORK

FIRST NAME:	Nellie
MIDDLE NAME:	
LAST NAME:	McCann
MAIDEN NAME:	

BIRTH DATE:

DEATH DATE:

DAY:

DAY:

MONTH:

MONTH:

YEAR: 1862

YEAR: 1931

AGE:

YEARS: 69

MONTHS:

DAYS:

GENDER:

EPITAPH OR
SCRIPT:

NELLIE / McCANN / 1862 - 1931

EPITAPH OR
SCRIPT (CONT):

MILITARY MARKER

-

Marker Plot Type:

Single

Marker Description

Footstone

Family Plot ID:

SVCFP05

Family Plot Name:

McCann

Associated
Markers, IDs:

-

(for this individual)

Associated
Individuals, IDs:

SVC035a, SVC035b, SVC036,
SVC039, SVC041

(other individuals)



Map / Marker ID:

SVC040

Individual Plot ID:

SVC040

GPS (wgs84-18N)

lat: N44° 6' 1.432" long: W75° 41' 23.370

Cemetery:

Sterlingville Catholic, Savage - Varley, St.

Context:

Contiguous

Plot Placement:

In Rows

Grade Slope:

None

Exposure:

Open

Plot Accessories:

-

General Comments:

-

Additional
Information:

References:

CEMETERY INTEREST FORM

(PAGE 2 OF 2)

Marker ID: SVC040



Nellie	
McCann	

PUBLIC WORKS
ENVIRONMENTAL DIVISION
FORT DRUM, NEW YORK





CEMETERY INTEREST FORM

(PAGE 1 OF 2)

PUBLIC WORKS, ENVIRONMENTAL DIVISION
FORT DRUM, NEW YORK

FIRST NAME:	Paul
MIDDLE NAME:	
LAST NAME:	McCann
MAIDEN NAME:	

<i>BIRTH DATE:</i>		<i>DEATH DATE:</i>	
DAY:		DAY:	
MONTH:		MONTH:	
YEAR:	1867	YEAR:	1935

<i>AGE:</i>			
YEARS:	68	MONTHS:	
		DAYS:	

GENDER:	M
---------	---

EPITAPH OR SCRIPT:	PAUL / McCANN / 1867 - 1935
--------------------	-----------------------------

EPITAPH OR SCRIPT (CONT):	
---------------------------	--

MILITARY MARKER	-
-----------------	---

Marker Plot Type:	Single
-------------------	--------

Marker Description	Footstone
--------------------	-----------

Family Plot ID:	SVCFP05
-----------------	---------

Family Plot Name:	McCann
-------------------	--------

Associated Markers, IDs:	-
(for this individual)	

Associated Individuals, IDs:	SVC035a, SVC035b, SVC036, SVC039, SVC040
(other individuals)	



Map / Marker ID:	SVC041
------------------	---------------

Individual Plot ID:	SVC041
---------------------	---------------

GPS (wgs84-18N)	lat: N44° 6' 1.401" long: W75° 41' 23.395
-----------------	---

Cemetery:	Sterlingville Catholic, Savage - Varley, St.
-----------	--

Context:	Contiguous
----------	------------

Plot Placement:	In Rows
-----------------	---------

Grade Slope:	None
--------------	------

Exposure:	Open
-----------	------

Plot Accessories:	-
-------------------	---

General Comments:	-
-------------------	---

Additional Information:	
-------------------------	--

References:	
-------------	--

CEMETERY INTEREST FORM

(PAGE 2 OF 2)

Marker ID: SVC041



Paul	
McCann	

PUBLIC WORKS
ENVIRONMENTAL DIVISION
FORT DRUM, NEW YORK





CEMETERY INTEREST FORM

(PAGE 1 OF 2)

PUBLIC WORKS, ENVIRONMENTAL DIVISION
FORT DRUM, NEW YORK

FIRST NAME:	John
MIDDLE NAME:	
LAST NAME:	Main
MAIDEN NAME:	

<i>BIRTH DATE:</i>		<i>DEATH DATE:</i>	
DAY:		DAY:	
MONTH:		MONTH:	
YEAR:	1826	YEAR:	1900

<i>AGE:</i>			
YEARS:	74	MONTHS:	
		DAYS:	

GENDER:	M
---------	----------

EPITAPH OR SCRIPT:	(SE face) I.H.S. (in cross) / (sub-left side) JOHN, / 1826 - 1900 / ELIZABETH B. / HIS WIFE / 1838 - 1910 / (sub - right side) MINNIE E. / 1856 - 1905 / AMELIA, / 1860 - 1870 / ALBERT, / 1867 - 1870 / (center below) MAIN
--------------------	--

EPITAPH OR SCRIPT (CONT):	(NW face) I.H.S. (in cross) / MARY SAVAGE / 1815 - 1906 / SAVAGE
---------------------------	--

MILITARY MARKER	-
-----------------	---

Marker Plot Type:	Family
-------------------	--------

Marker Description	Headstone
--------------------	-----------

Family Plot ID:	SVCFP06
-----------------	---------

Family Plot Name:	Main / Savage
-------------------	---------------

Associated Markers, IDs:	SVC043, SVC044, SVC045, SVC046, SVC047
--------------------------	--

(for this individual)	
-----------------------	--

Associated Individuals, IDs:	SVC042b, SVC042c, SVC042d, SVC042e, SVC042f
------------------------------	---

(other individuals)	
---------------------	--



Map / Marker ID:	SVC042
------------------	---------------

Individual Plot ID:	SVC042a
---------------------	----------------

GPS (wgs84-18N)	lat: N44° 6' 1.867" long: W75° 41' 23.412
-----------------	---

Cemetery:	Sterlingville Catholic, Savage - Varley, St.
-----------	--

Context:	Contiguous
----------	------------

Plot Placement:	In Rows
-----------------	---------

Grade Slope:	None
--------------	------

Exposure:	Open
-----------	------

Plot Accessories:	-
-------------------	---

General Comments:	Polished Granite
-------------------	------------------

Additional Information:	
-------------------------	--

References:	
-------------	--

CEMETERY INTEREST FORM

Marker ID: SVC042

(PAGE 2 OF 2)



John	
Main	





CEMETERY INTEREST FORM

(PAGE 1 OF 2)

PUBLIC WORKS, ENVIRONMENTAL DIVISION
FORT DRUM, NEW YORK

FIRST NAME:	Mary
MIDDLE NAME:	
LAST NAME:	Savage
MAIDEN NAME:	

<i>BIRTH DATE:</i>		<i>DEATH DATE:</i>	
DAY:	<input type="text"/>	DAY:	<input type="text"/>
MONTH:	<input type="text"/>	MONTH:	<input type="text"/>
YEAR:	1815	YEAR:	1906

<i>AGE:</i>			
YEARS:	91	MONTHS:	<input type="text"/>
		DAYS:	<input type="text"/>

GENDER:	F
---------	----------

EPITAPH OR SCRIPT:	(SE face) I.H.S. (in cross) / (sub-left side) JOHN, / 1826 - 1900 / ELIZABETH B. / HIS WIFE / 1838 - 1910 / (sub - right side) MINNIE E. / 1856 - 1905 / AMELIA, / 1860 - 1870 / ALBERT, / 1867 - 1870 / (center below) MAIN
--------------------	--

EPITAPH OR SCRIPT (CONT):	(NW face) I.H.S. (in cross) / MARY SAVAGE / 1815 - 1906 / SAVAGE
MILITARY MARKER	-

Marker Plot Type:	Family
-------------------	--------

Marker Description	Headstone
--------------------	-----------

Family Plot ID:	SVCFP06
-----------------	---------

Family Plot Name:	Main / Savage
-------------------	---------------

Associated Markers, IDs:	SVC043, SVC044, SVC045, SVC046, SVC047
(for this individual)	

Associated Individuals, IDs:	SVC042a, SVC042b, SVC042c, SVC042d, SVC042e
(other individuals)	



Map / Marker ID:	SVC042
------------------	---------------

Individual Plot ID:	SVC042f
---------------------	----------------

GPS (wgs84-18N)	lat: N44° 6' 1.867" long: W75° 41' 23.412
-----------------	---

Cemetery:	Sterlingville Catholic, Savage - Varley, St.
-----------	--

Context:	Contiguous
----------	------------

Plot Placement:	In Rows
-----------------	---------

Grade Slope:	None
--------------	------

Exposure:	Open
-----------	------

Plot Accessories:	-
-------------------	---

General Comments:	Polished Granite
-------------------	------------------

Additional Information:	
-------------------------	--

References:	
-------------	--

CEMETERY INTEREST FORM

Marker ID: SVC042

(PAGE 2 OF 2)



Mary	
Savage	

PUBLIC WORKS
ENVIRONMENTAL DIVISION
FORT DRUM, NEW YORK





CEMETERY INTEREST FORM

(PAGE 1 OF 2)

PUBLIC WORKS, ENVIRONMENTAL DIVISION
FORT DRUM, NEW YORK

FIRST NAME:	Albert
MIDDLE NAME:	
LAST NAME:	Main
MAIDEN NAME:	

<i>BIRTH DATE:</i>		<i>DEATH DATE:</i>	
DAY:	<input type="text"/>	DAY:	<input type="text"/>
MONTH:	<input type="text"/>	MONTH:	<input type="text"/>
YEAR:	1867	YEAR:	1870

<i>AGE:</i>			
YEARS:	3	MONTHS:	<input type="text"/>
		DAYS:	<input type="text"/>

GENDER:	M
---------	----------

EPITAPH OR SCRIPT:	(SE face) I.H.S. (in cross) / (sub-left side) JOHN, / 1826 - 1900 / ELIZABETH B. / HIS WIFE / 1838 - 1910 / (sub - right side) MINNIE E. / 1856 - 1905 / AMELIA, / 1860 - 1870 / ALBERT, / 1867 - 1870 / (center below) MAIN
--------------------	--

EPITAPH OR SCRIPT (CONT):	(NW face) I.H.S. (in cross) / MARY SAVAGE / 1815 - 1906 / SAVAGE
---------------------------	--

MILITARY MARKER	-
-----------------	---

Marker Plot Type:	Family
-------------------	--------

Marker Description	Headstone
--------------------	-----------

Family Plot ID:	SVCFP06
-----------------	---------

Family Plot Name:	Main / Savage
-------------------	---------------

Associated Markers, IDs:	SVC043, SVC044, SVC045, SVC046, SVC047
--------------------------	--

(for this individual)

Associated Individuals, IDs:	SVC042a, SVC042b, SVC042c, SVC042d, SVC042f
------------------------------	---

(other individuals)



Map / Marker ID:	SVC042
------------------	---------------

Individual Plot ID:	SVC042e
---------------------	----------------

GPS (wgs84-18N)	lat: N44° 6' 1.867" long: W75° 41' 23.412
-----------------	---

Cemetery:	Sterlingville Catholic, Savage - Varley, St.
-----------	--

Context:	Contiguous
----------	------------

Plot Placement:	In Rows
-----------------	---------

Grade Slope:	None
--------------	------

Exposure:	Open
-----------	------

Plot Accessories:	-
-------------------	---

General Comments:	Polished Granite
-------------------	------------------

Additional Information:	
-------------------------	--

References:	
-------------	--

CEMETERY INTEREST FORM

Marker ID: SVC042

(PAGE 2 OF 2)



Albert

Main





CEMETERY INTEREST FORM

(PAGE 1 OF 2)

PUBLIC WORKS, ENVIRONMENTAL DIVISION
FORT DRUM, NEW YORK

FIRST NAME:	Amelia
MIDDLE NAME:	
LAST NAME:	Main
MAIDEN NAME:	

<i>BIRTH DATE:</i>		<i>DEATH DATE:</i>	
DAY:		DAY:	
MONTH:		MONTH:	
YEAR:	1860	YEAR:	1870

<i>AGE:</i>			
YEARS:	10	MONTHS:	
		DAYS:	

GENDER:	F
---------	----------

EPITAPH OR SCRIPT:	(SE face) I.H.S. (in cross) / (sub-left side) JOHN, / 1826 - 1900 / ELIZABETH B. / HIS WIFE / 1838 - 1910 / (sub - right side) MINNIE E. / 1856 - 1905 / AMELIA, / 1860 - 1870 / ALBERT, / 1867 - 1870 / (center below) MAIN
--------------------	--

EPITAPH OR SCRIPT (CONT):	(NW face) I.H.S. (in cross) / MARY SAVAGE / 1815 - 1906 / SAVAGE
---------------------------	--

MILITARY MARKER	-
-----------------	---

Marker Plot Type:	Family
-------------------	--------

Marker Description	Headstone
--------------------	-----------

Family Plot ID:	SVCFP06
-----------------	---------

Family Plot Name:	Main / Savage
-------------------	---------------

Associated Markers, IDs:	SVC043, SVC044, SVC045, SVC046, SVC047
--------------------------	--

(for this individual)

Associated Individuals, IDs:	SVC042a, SVC042b, SVC042c, SVC042e, SVC042f
------------------------------	---

(other individuals)



Map / Marker ID:	SVC042
------------------	---------------

Individual Plot ID:	SVC042d
---------------------	----------------

GPS (wgs84-18N)	lat: N44° 6' 1.867" long: W75° 41' 23.412
-----------------	---

Cemetery:	Sterlingville Catholic, Savage - Varley, St.
-----------	--

Context:	Contiguous
----------	------------

Plot Placement:	In Rows
-----------------	---------

Grade Slope:	None
--------------	------

Exposure:	Open
-----------	------

Plot Accessories:	-
-------------------	---

General Comments:	Polished Granite
-------------------	------------------

Additional Information:	
-------------------------	--

References:	
-------------	--

CEMETERY INTEREST FORM

Marker ID: SVC042

(PAGE 2 OF 2)



Amelia

Main





CEMETERY INTEREST FORM

(PAGE 1 OF 2)

PUBLIC WORKS, ENVIRONMENTAL DIVISION
FORT DRUM, NEW YORK

FIRST NAME:	Elizabeth
MIDDLE NAME:	B
LAST NAME:	Main
MAIDEN NAME:	Savage

<i>BIRTH DATE:</i>		<i>DEATH DATE:</i>	
DAY:	<input type="text"/>	DAY:	<input type="text"/>
MONTH:	<input type="text"/>	MONTH:	<input type="text"/>
YEAR:	1838	YEAR:	1910

<i>AGE:</i>			
YEARS:	72	MONTHS:	<input type="text"/>
		DAYS:	<input type="text"/>

GENDER:	F
---------	----------

EPITAPH OR SCRIPT:	(SE face) I.H.S. (in cross) / (sub-left side) JOHN, / 1826 - 1900 / ELIZABETH B. / HIS WIFE / 1838 - 1910 / (sub - right side) MINNIE E. / 1856 - 1905 / AMELIA, / 1860 - 1870 / ALBERT, / 1867 - 1870 / (center below) MAIN
--------------------	--

EPITAPH OR SCRIPT (CONT):	(NW face) I.H.S. (in cross) / MARY SAVAGE / 1815 - 1906 / SAVAGE
---------------------------	--

MILITARY MARKER	-
-----------------	---

Marker Plot Type:	Family
-------------------	--------

Marker Description	Headstone
--------------------	-----------

Family Plot ID:	SVCFP06
-----------------	---------

Family Plot Name:	Main / Savage
-------------------	---------------

Associated Markers, IDs:	SVC043, SVC044, SVC045, SVC046, SVC047
--------------------------	--

(for this individual)

Associated Individuals, IDs:	SVC042a, SVC042c, SVC042d, SVC042e, SVC042f
------------------------------	---

(other individuals)



Map / Marker ID:	SVC042
------------------	---------------

Individual Plot ID:	SVC042b
---------------------	----------------

GPS (wgs84-18N)	lat: N44° 6' 1.867" long: W75° 41' 23.412
-----------------	---

Cemetery:	Sterlingville Catholic, Savage - Varley, St.
-----------	--

Context:	Contiguous
----------	------------

Plot Placement:	In Rows
-----------------	---------

Grade Slope:	None
--------------	------

Exposure:	Open
-----------	------

Plot Accessories:	-
-------------------	---

General Comments:	Polished Granite
-------------------	------------------

Additional Information:	
-------------------------	--

References:	
-------------	--

CEMETERY INTEREST FORM

Marker ID: SVC042

(PAGE 2 OF 2)



Elizabeth	B
Main	Savage

PUBLIC WORKS
ENVIRONMENTAL DIVISION
FORT DRUM, NEW YORK





CEMETERY INTEREST FORM

(PAGE 1 OF 2)

PUBLIC WORKS, ENVIRONMENTAL DIVISION
FORT DRUM, NEW YORK

FIRST NAME:	Minnie
MIDDLE NAME:	E
LAST NAME:	Main
MAIDEN NAME:	

<i>BIRTH DATE:</i>		<i>DEATH DATE:</i>	
DAY:		DAY:	
MONTH:		MONTH:	
YEAR:	1856	YEAR:	1905

<i>AGE:</i>			
YEARS:	49	MONTHS:	
		DAYS:	

GENDER:	F
---------	----------

EPITAPH OR SCRIPT:	(SE face) I.H.S. (in cross) / (sub-left side) JOHN, / 1826 - 1900 / ELIZABETH B. / HIS WIFE / 1838 - 1910 / (sub - right side) MINNIE E. / 1856 - 1905 / AMELIA, / 1860 - 1870 / ALBERT, / 1867 - 1870 / (center below) MAIN
--------------------	--

EPITAPH OR SCRIPT (CONT):	(NW face) I.H.S. (in cross) / MARY SAVAGE / 1815 - 1906 / SAVAGE
---------------------------	--

MILITARY MARKER	-
-----------------	---

Marker Plot Type:	Family
-------------------	--------

Marker Description	Headstone
--------------------	-----------

Family Plot ID:	SVCFP06
-----------------	---------

Family Plot Name:	Main / Savage
-------------------	---------------

Associated Markers, IDs:	SVC043, SVC044, SVC045, SVC046, SVC047
--------------------------	--

(for this individual)	
-----------------------	--

Associated Individuals, IDs:	SVC042a, SVC042b, SVC042d, SVC042e, SVC042f
------------------------------	---

(other individuals)	
---------------------	--



Map / Marker ID:	SVC042
------------------	---------------

Individual Plot ID:	SVC042c
---------------------	----------------

GPS (wgs84-18N)	lat: N44° 6' 1.867" long: W75° 41' 23.412
-----------------	---

Cemetery:	Sterlingville Catholic, Savage - Varley, St.
-----------	--

Context:	Contiguous
----------	------------

Plot Placement:	In Rows
-----------------	---------

Grade Slope:	None
--------------	------

Exposure:	Open
-----------	------

Plot Accessories:	-
-------------------	---

General Comments:	Polished Granite
-------------------	------------------

Additional Information:	
-------------------------	--

References:	
-------------	--

CEMETERY INTEREST FORM

Marker ID: SVC042

(PAGE 2 OF 2)



Minnie	E
Main	

PUBLIC WORKS
ENVIRONMENTAL DIVISION
FORT DRUM, NEW YORK





CEMETERY INTEREST FORM

(PAGE 1 OF 2)

PUBLIC WORKS, ENVIRONMENTAL DIVISION
FORT DRUM, NEW YORK

FIRST NAME:	<input type="text"/>
MIDDLE NAME:	<input type="text"/>
LAST NAME:	Main
MAIDEN NAME:	<input type="text"/>

<i>BIRTH DATE:</i>		<i>DEATH DATE:</i>	
DAY:	<input type="text"/>	DAY:	<input type="text"/>
MONTH:	<input type="text"/>	MONTH:	<input type="text"/>
YEAR:	<input type="text"/>	YEAR:	<input type="text"/>

<i>AGE:</i>					
YEARS:	<input type="text"/>	MONTHS:	<input type="text"/>	DAYS:	<input type="text"/>

GENDER:	<input type="text"/>
---------	----------------------

EPITAPH OR SCRIPT:	AMELIA
--------------------	--------

EPITAPH OR SCRIPT (CONT):	<input type="text"/>
---------------------------	----------------------

MILITARY MARKER	-
-----------------	---

Marker Plot Type:	Single
-------------------	--------

Marker Description	Footstone
--------------------	-----------

Family Plot ID:	SVCFP06
-----------------	---------

Family Plot Name:	Main / Savage
-------------------	---------------

Associated Markers, IDs:	SVC042
(for this individual)	

Associated Individuals, IDs:	
(other individuals)	



Map / Marker ID:	SVC043
------------------	--------

Individual Plot ID:	SVC043
---------------------	--------

GPS (wgs84-18N)	lat: N44° 6' 1.838" long: W75° 41' 23.311
-----------------	---

Cemetery:	Sterlingville Catholic, Savage - Varley, St.
-----------	--

Context:	Contiguous
----------	------------

Plot Placement:	In Rows
-----------------	---------

Grade Slope:	None
--------------	------

Exposure:	Open
-----------	------

Plot Accessories:	-
-------------------	---

General Comments:	-
-------------------	---

Additional Information:	<input type="text"/>
-------------------------	----------------------

References:	<input type="text"/>
-------------	----------------------

CEMETERY INTEREST FORM

Marker ID: SVC043

(PAGE 2 OF 2)



Main	

PUBLIC WORKS
ENVIRONMENTAL DIVISION
FORT DRUM, NEW YORK





CEMETERY INTEREST FORM

(PAGE 1 OF 2)

PUBLIC WORKS, ENVIRONMENTAL DIVISION
FORT DRUM, NEW YORK

FIRST NAME:	<input type="text"/>
MIDDLE NAME:	<input type="text"/>
LAST NAME:	Savage
MAIDEN NAME:	<input type="text"/>

<i>BIRTH DATE:</i>		<i>DEATH DATE:</i>	
DAY:	<input type="text"/>	DAY:	<input type="text"/>
MONTH:	<input type="text"/>	MONTH:	<input type="text"/>
YEAR:	<input type="text"/>	YEAR:	<input type="text"/>

<i>AGE:</i>					
YEARS:	<input type="text"/>	MONTHS:	<input type="text"/>	DAYS:	<input type="text"/>

GENDER:	<input type="text"/>
---------	----------------------

EPITAPH OR SCRIPT:	Gr. MOTHER
--------------------	------------

EPITAPH OR SCRIPT (CONT):	<input type="text"/>
---------------------------	----------------------

MILITARY MARKER	-
-----------------	---

Marker Plot Type:	Single
-------------------	--------

Marker Description	Footstone
--------------------	-----------

Family Plot ID:	SVCFP06
-----------------	---------

Family Plot Name:	Main / Savage
-------------------	---------------

Associated Markers, IDs:	SVC042
(for this individual)	

Associated Individuals, IDs:	
(other individuals)	



Map / Marker ID:	SVC044
------------------	---------------

Individual Plot ID:	SVC044
---------------------	---------------

GPS (wgs84-18N)	lat: N44° 6' 1.802" long: W75° 41' 23.340
-----------------	---

Cemetery:	Sterlingville Catholic, Savage - Varley, St.
-----------	--

Context:	Contiguous
----------	------------

Plot Placement:	In Rows
-----------------	---------

Grade Slope:	None
--------------	------

Exposure:	Open
-----------	------

Plot Accessories:	-
-------------------	---

General Comments:	-
-------------------	---

Additional Information:	<input type="text"/>
-------------------------	----------------------

References:	<input type="text"/>
-------------	----------------------

CEMETERY INTEREST FORM

Marker ID: SVC044

(PAGE 2 OF 2)



Savage	

PUBLIC WORKS
ENVIRONMENTAL DIVISION
FORT DRUM, NEW YORK





CEMETERY INTEREST FORM

(PAGE 1 OF 2)

PUBLIC WORKS, ENVIRONMENTAL DIVISION
FORT DRUM, NEW YORK

FIRST NAME:

MIDDLE NAME:

LAST NAME: **Main**

MAIDEN NAME:

BIRTH DATE:

DEATH DATE:

DAY:

DAY:

MONTH:

MONTH:

YEAR:

YEAR:

AGE:

YEARS: MONTHS: DAYS:

GENDER:

EPITAPH OR SCRIPT: **ALBERT**

EPITAPH OR SCRIPT (CONT):

MILITARY MARKER: -

Marker Plot Type: **Single**

Marker Description: **(Unknown)**

Family Plot ID: **SVCFP06**

Family Plot Name: **Main / Savage**

Associated Markers, IDs:

(for this individual)

Associated Individuals, IDs:

(other individuals)



Map / Marker ID: **SVC045**

Individual Plot ID: **SVC045**

GPS (wgs84-18N) lat: **N44° 6' 1.993"** long: **W75° 41' 23.487"**

Cemetery: **Sterlingville Catholic, Savage - Varley, St.**

Context: **Contiguous**

Plot Placement: **In Rows**

Grade Slope: **None**

Exposure: **Open**

Plot Accessories: **-**

General Comments: **-**

Additional Information:

References:

CEMETERY INTEREST FORM

Marker ID: SVC045

(PAGE 2 OF 2)



Main	

PUBLIC WORKS
ENVIRONMENTAL DIVISION
FORT DRUM, NEW YORK





CEMETERY INTEREST FORM

(PAGE 1 OF 2)

PUBLIC WORKS, ENVIRONMENTAL DIVISION
FORT DRUM, NEW YORK

FIRST NAME:

MIDDLE NAME:

LAST NAME: **Main**

MAIDEN NAME: **Savage**

BIRTH DATE:

DEATH DATE:

DAY:

DAY:

MONTH:

MONTH:

YEAR:

YEAR:

AGE:

YEARS: MONTHS: DAYS:

GENDER:

EPITAPH OR SCRIPT: **MOTHER**

EPITAPH OR SCRIPT (CONT):

MILITARY MARKER: -

Marker Plot Type: **Single**

Marker Description: **(Unknown)**

Family Plot ID: **SVCFP06**

Family Plot Name: **Main / Savage**

Associated Markers, IDs:

(for this individual)

Associated Individuals, IDs:

(other individuals)



Map / Marker ID: **SVC046**

Individual Plot ID: **SVC046**

GPS (wgs84-18N) lat: **N44° 6' 1.954"** long: **W75° 41' 23.524"**

Cemetery: **Sterlingville Catholic, Savage - Varley, St.**

Context: **Contiguous**

Plot Placement: **In Rows**

Grade Slope: **None**

Exposure: **Open**

Plot Accessories: **-**

General Comments: **-**

Additional Information:

References:

CEMETERY INTEREST FORM





Marker ID: SVC046

(PAGE 2 OF 2)



Main	Savage

PUBLIC WORKS
ENVIRONMENTAL DIVISION
FORT DRUM, NEW YORK





CEMETERY INTEREST FORM

(PAGE 1 OF 2)

PUBLIC WORKS, ENVIRONMENTAL DIVISION
FORT DRUM, NEW YORK

FIRST NAME:

MIDDLE NAME:

LAST NAME: **Main**

MAIDEN NAME:

BIRTH DATE:

DEATH DATE:

DAY:

DAY:

MONTH:

MONTH:

YEAR:

YEAR:

AGE:

YEARS:

MONTHS:

DAYS:

GENDER:

EPITAPH OR SCRIPT: **FATHER**

EPITAPH OR SCRIPT (CONT):

MILITARY MARKER: -

Marker Plot Type: **Single**

Marker Description: **(Unknown)**

Family Plot ID: **SVCFP06**

Family Plot Name: **Main / Savage**

Associated Markers, IDs:

(for this individual)

Associated Individuals, IDs:

(other individuals)



Map / Marker ID: **SVC047**

Individual Plot ID: **SVC047**

GPS (wgs84-18N) lat: **N44° 6' 1.907"** long: **W75° 41' 23.561**

Cemetery: **Sterlingville Catholic, Savage - Varley, St.**

Context: **Contiguous**

Plot Placement: **In Rows**

Grade Slope: **None**

Exposure: **Open**

Plot Accessories: **-**

General Comments: **-**

Additional Information:

References:

CEMETERY INTEREST FORM

Marker ID: SVC047

(PAGE 2 OF 2)



Main	

PUBLIC WORKS
ENVIRONMENTAL DIVISION
FORT DRUM, NEW YORK





CEMETERY INTEREST FORM

(PAGE 1 OF 2)

PUBLIC WORKS, ENVIRONMENTAL DIVISION
FORT DRUM, NEW YORK

FIRST NAME:	Jerry
MIDDLE NAME:	
LAST NAME:	Carroll
MAIDEN NAME:	

<i>BIRTH DATE:</i>		<i>DEATH DATE:</i>	
DAY:		DAY:	
MONTH:		MONTH:	
YEAR:	1827	YEAR:	1913

<i>AGE:</i>			
YEARS:	86	MONTHS:	
		DAYS:	

GENDER:	M
---------	----------

EPITAPH OR SCRIPT:	(SE face) I.H.S. (in cross) / JERRY CARROLL / 1827 - 1913 / CATHERINE, HIS WIFE / 1830 - 1915 / CARROLL / (NW face) MARIA, / 1860 - 1884 / DANIEL, / 1862 - 1886 / KATE, / 1878 - 1903
--------------------	--

EPITAPH OR SCRIPT (CONT):	
---------------------------	--

MILITARY MARKER	-
-----------------	---

Marker Plot Type:	Family
-------------------	--------

Marker Description	Headstone
--------------------	-----------

Family Plot ID:	SVCFP07
-----------------	---------

Family Plot Name:	Carroll
-------------------	---------

Associated Markers, IDs:	SVC049, SVC050, SVC051, SVC052, SVC053
--------------------------	--

(for this individual)	
-----------------------	--

Associated Individuals, IDs:	SVC048b, SVC048c, SVC048d, SVC048e
------------------------------	------------------------------------

(other individuals)	
---------------------	--



Map / Marker ID:	SVC048
-------------------------	---------------

Individual Plot ID:	SVC048a
---------------------	----------------

GPS (wgs84-18N)	lat: N44° 6' 1.708" long: W75° 41' 23.492
-----------------	---

Cemetery:	Sterlingville Catholic, Savage - Varley, St.
-----------	--

Context:	Contiguous
----------	------------

Plot Placement:	In Rows
-----------------	---------

Grade Slope:	None
--------------	------

Exposure:	Open
-----------	------

Plot Accessories:	Flowers (planted possible)
-------------------	----------------------------

General Comments:	Polished Granite
-------------------	------------------

Additional Information:	
-------------------------	--

References:	
-------------	--

CEMETERY INTEREST FORM

Marker ID: SVC048

(PAGE 2 OF 2)



Jerry	
Carroll	

PUBLIC WORKS
ENVIRONMENTAL DIVISION
FORT DRUM, NEW YORK





CEMETERY INTEREST FORM

(PAGE 1 OF 2)

PUBLIC WORKS, ENVIRONMENTAL DIVISION
FORT DRUM, NEW YORK

FIRST NAME:	Catherine
MIDDLE NAME:	
LAST NAME:	Carroll
MAIDEN NAME:	

<i>BIRTH DATE:</i>		<i>DEATH DATE:</i>	
DAY:		DAY:	
MONTH:		MONTH:	
YEAR:	1830	YEAR:	1915

<i>AGE:</i>			
YEARS:	85	MONTHS:	
		DAYS:	

GENDER:	F
---------	----------

EPITAPH OR SCRIPT:	(SE face) I.H.S. (in cross) / JERRY CARROLL / 1827 - 1913 / CATHERINE, HIS WIFE / 1830 - 1915 / CARROLL / (NW face) MARIA, / 1860 - 1884 / DANIEL, / 1862 - 1886 / KATE, / 1878 - 1903
--------------------	--

EPITAPH OR SCRIPT (CONT):	
---------------------------	--

MILITARY MARKER	-
-----------------	---

Marker Plot Type:	Family
-------------------	--------

Marker Description	Headstone
--------------------	-----------

Family Plot ID:	SVCFP07
-----------------	---------

Family Plot Name:	Carroll
-------------------	---------

Associated Markers, IDs:	SVC049, SVC050, SVC051, SVC052, SVC053
--------------------------	--

(for this individual)

Associated Individuals, IDs:	SVC048a, SVC048c, SVC048d, SVC048e
------------------------------	------------------------------------

(other individuals)



Map / Marker ID:	SVC048
-------------------------	---------------

Individual Plot ID:	SVC048b
---------------------	----------------

GPS (wgs84-18N)	lat: N44° 6' 1.708" long: W75° 41' 23.492
-----------------	---

Cemetery:	Sterlingville Catholic, Savage - Varley, St.
-----------	--

Context:	Contiguous
----------	------------

Plot Placement:	In Rows
-----------------	---------

Grade Slope:	None
--------------	------

Exposure:	Open
-----------	------

Plot Accessories:	Flowers (planted possible)
-------------------	----------------------------

General Comments:	Polished Granite
-------------------	------------------

Additional Information:	
-------------------------	--

References:	
-------------	--

CEMETERY INTEREST FORM

Marker ID: SVC048

(PAGE 2 OF 2)



Catherine

Carroll

PUBLIC WORKS
ENVIRONMENTAL DIVISION
FORT DRUM, NEW YORK





CEMETERY INTEREST FORM

(PAGE 1 OF 2)

PUBLIC WORKS, ENVIRONMENTAL DIVISION
FORT DRUM, NEW YORK

FIRST NAME:	Maria
MIDDLE NAME:	
LAST NAME:	Carroll
MAIDEN NAME:	

<i>BIRTH DATE:</i>		<i>DEATH DATE:</i>	
DAY:		DAY:	
MONTH:		MONTH:	
YEAR:	1860	YEAR:	1884

<i>AGE:</i>			
YEARS:	24	MONTHS:	
		DAYS:	

GENDER:	F
---------	----------

EPITAPH OR SCRIPT:	(SE face) I.H.S. (in cross) / JERRY CARROLL / 1827 - 1913 / CATHERINE, HIS WIFE / 1830 - 1915 / CARROLL / (NW face) MARIA, / 1860 - 1884 / DANIEL, / 1862 - 1886 / KATE, / 1878 - 1903
--------------------	--

EPITAPH OR SCRIPT (CONT):	
---------------------------	--

MILITARY MARKER	-
-----------------	---

Marker Plot Type:	Family
-------------------	--------

Marker Description	Headstone
--------------------	-----------

Family Plot ID:	SVCFP07
-----------------	---------

Family Plot Name:	Carroll
-------------------	---------

Associated Markers, IDs:	SVC049, SVC050, SVC051, SVC052, SVC053
(for this individual)	

Associated Individuals, IDs:	SVC048a, SVC048b, SVC048d, SVC048e
(other individuals)	



Map / Marker ID:	SVC048
-------------------------	---------------

Individual Plot ID:	SVC048c
---------------------	---------

GPS (wgs84-18N)	lat: N44° 6' 1.708" long: W75° 41' 23.492
-----------------	---

Cemetery:	Sterlingville Catholic, Savage - Varley, St.
-----------	--

Context:	Contiguous
----------	------------

Plot Placement:	In Rows
-----------------	---------

Grade Slope:	None
--------------	------

Exposure:	Open
-----------	------

Plot Accessories:	Flowers (planted possible)
-------------------	----------------------------

General Comments:	Polished Granite
-------------------	------------------

Additional Information:	
-------------------------	--

References:	
-------------	--

CEMETERY INTEREST FORM

Marker ID: SVC048

(PAGE 2 OF 2)



Maria	
Carroll	

PUBLIC WORKS
ENVIRONMENTAL DIVISION
FORT DRUM, NEW YORK





CEMETERY INTEREST FORM

(PAGE 1 OF 2)

PUBLIC WORKS, ENVIRONMENTAL DIVISION
FORT DRUM, NEW YORK

FIRST NAME:	Daniel
MIDDLE NAME:	
LAST NAME:	Carroll
MAIDEN NAME:	

<i>BIRTH DATE:</i>		<i>DEATH DATE:</i>	
DAY:		DAY:	
MONTH:		MONTH:	
YEAR:	1862	YEAR:	1886

<i>AGE:</i>			
YEARS:	24	MONTHS:	
		DAYS:	

GENDER:	M
---------	---

EPITAPH OR SCRIPT:	(SE face) I.H.S. (in cross) / JERRY CARROLL / 1827 - 1913 / CATHERINE, HIS WIFE / 1830 - 1915 / CARROLL / (NW face) MARIA, / 1860 - 1884 / DANIEL, / 1862 - 1886 / KATE, / 1878 - 1903
--------------------	--

EPITAPH OR SCRIPT (CONT):	
---------------------------	--

MILITARY MARKER	-
-----------------	---

Marker Plot Type:	Family
-------------------	--------

Marker Description	Headstone
--------------------	-----------

Family Plot ID:	SVCFP07
-----------------	---------

Family Plot Name:	Carroll
-------------------	---------

Associated Markers, IDs:	SVC049, SVC050, SVC051, SVC052, SVC053
(for this individual)	

Associated Individuals, IDs:	SVC048a, SVC048b, SVC048c, SVC048e
(other individuals)	



Map / Marker ID:	SVC048
------------------	---------------

Individual Plot ID:	SVC048d
---------------------	----------------

GPS (wgs84-18N)	lat: N44° 6' 1.708" long: W75° 41' 23.492
-----------------	---

Cemetery:	Sterlingville Catholic, Savage - Varley, St.
-----------	--

Context:	Contiguous
----------	------------

Plot Placement:	In Rows
-----------------	---------

Grade Slope:	None
--------------	------

Exposure:	Open
-----------	------

Plot Accessories:	Flowers (planted possible)
-------------------	----------------------------

General Comments:	Polished Granite
-------------------	------------------

Additional Information:	
-------------------------	--

References:	
-------------	--

CEMETERY INTEREST FORM

Marker ID: SVC048

(PAGE 2 OF 2)



Daniel	
Carroll	

PUBLIC WORKS
ENVIRONMENTAL DIVISION
FORT DRUM, NEW YORK





CEMETERY INTEREST FORM

(PAGE 1 OF 2)

PUBLIC WORKS, ENVIRONMENTAL DIVISION
FORT DRUM, NEW YORK

FIRST NAME:	Kate
MIDDLE NAME:	
LAST NAME:	Carroll
MAIDEN NAME:	

<i>BIRTH DATE:</i>		<i>DEATH DATE:</i>	
DAY:		DAY:	
MONTH:		MONTH:	
YEAR:	1878	YEAR:	1903

<i>AGE:</i>			
YEARS:	25	MONTHS:	
		DAYS:	

GENDER:	F
---------	----------

EPITAPH OR SCRIPT:	(SE face) I.H.S. (in cross) / JERRY CARROLL / 1827 - 1913 / CATHERINE, HIS WIFE / 1830 - 1915 / CARROLL / (NW face) MARIA, / 1860 - 1884 / DANIEL, / 1862 - 1886 / KATE, / 1878 - 1903
--------------------	--

EPITAPH OR SCRIPT (CONT):	
---------------------------	--

MILITARY MARKER	-
-----------------	---

Marker Plot Type:	Family
-------------------	--------

Marker Description	Headstone
--------------------	-----------

Family Plot ID:	SVCFP07
-----------------	---------

Family Plot Name:	Carroll
-------------------	---------

Associated Markers, IDs:	SVC049, SVC050, SVC051, SVC052, SVC053
--------------------------	--

(for this individual)

Associated Individuals, IDs:	SVC048a, SVC048b, SVC048c, SVC048d
------------------------------	------------------------------------

(other individuals)



Map / Marker ID:	SVC048
------------------	---------------

Individual Plot ID:	SVC048e
---------------------	----------------

GPS (wgs84-18N)	lat: N44° 6' 1.708" long: W75° 41' 23.492
-----------------	---

Cemetery:	Sterlingville Catholic, Savage - Varley, St.
-----------	--

Context:	Contiguous
----------	------------

Plot Placement:	In Rows
-----------------	---------

Grade Slope:	None
--------------	------

Exposure:	Open
-----------	------

Plot Accessories:	Flowers (planted possible)
-------------------	----------------------------

General Comments:	Polished Granite
-------------------	------------------

Additional Information:	
-------------------------	--

References:	
-------------	--

CEMETERY INTEREST FORM

Marker ID: SVC048

(PAGE 2 OF 2)



Kate	
Carroll	

PUBLIC WORKS
ENVIRONMENTAL DIVISION
FORT DRUM, NEW YORK





CEMETERY INTEREST FORM

(PAGE 1 OF 2)

PUBLIC WORKS, ENVIRONMENTAL DIVISION
FORT DRUM, NEW YORK

FIRST NAME:	<input type="text"/>
MIDDLE NAME:	<input type="text"/>
LAST NAME:	Carroll
MAIDEN NAME:	<input type="text"/>

<i>BIRTH DATE:</i>		<i>DEATH DATE:</i>	
DAY:	<input type="text"/>	DAY:	<input type="text"/>
MONTH:	<input type="text"/>	MONTH:	<input type="text"/>
YEAR:	<input type="text"/>	YEAR:	<input type="text"/>

<i>AGE:</i>					
YEARS:	<input type="text"/>	MONTHS:	<input type="text"/>	DAYS:	<input type="text"/>

GENDER:	<input type="text"/>
---------	----------------------

EPITAPH OR SCRIPT:	FATHER
--------------------	---------------

EPITAPH OR SCRIPT (CONT):	<input type="text"/>
---------------------------	----------------------

MILITARY MARKER	-
-----------------	---

Marker Plot Type:	Single
-------------------	--------

Marker Description	Footstone
--------------------	-----------

Family Plot ID:	SVCFP07
-----------------	---------

Family Plot Name:	Carroll
-------------------	---------

Associated Markers, IDs:	SVC048
(for this individual)	

Associated Individuals, IDs:	
(other individuals)	



Map / Marker ID:	SVC049
-------------------------	---------------

Individual Plot ID:	SVC049
---------------------	---------------

GPS (wgs84-18N)	lat: N44° 6' 1.728" long: W75° 41' 23.371
-----------------	---

Cemetery:	Sterlingville Catholic, Savage - Varley, St.
-----------	--

Context:	Contiguous
----------	------------

Plot Placement:	In Rows
-----------------	---------

Grade Slope:	None
--------------	------

Exposure:	Open
-----------	------

Plot Accessories:	-
-------------------	---

General Comments:	-
-------------------	---

Additional Information:	<input type="text"/>
-------------------------	----------------------

References:	<input type="text"/>
-------------	----------------------

CEMETERY INTEREST FORM

Marker ID: SVC049

(PAGE 2 OF 2)



Carroll	

PUBLIC WORKS
ENVIRONMENTAL DIVISION
FORT DRUM, NEW YORK





CEMETERY INTEREST FORM

(PAGE 1 OF 2)

PUBLIC WORKS, ENVIRONMENTAL DIVISION
FORT DRUM, NEW YORK

FIRST NAME:

MIDDLE NAME:

LAST NAME: **Carroll**

MAIDEN NAME:

BIRTH DATE: DAY: MONTH: YEAR:

DEATH DATE: DAY: MONTH: YEAR:

AGE: YEARS: MONTHS: DAYS:

GENDER:

EPITAPH OR SCRIPT: **MOTHER**

EPITAPH OR SCRIPT (CONT):

MILITARY MARKER: -

Marker Plot Type: **Single**

Marker Description: **Footstone**

Family Plot ID: **SVCFP07**

Family Plot Name: **Carroll**

Associated Markers, IDs: **SVC048**

(for this individual)

Associated Individuals, IDs:

(other individuals)



Map / Marker ID: **SVC050**

Individual Plot ID: **SVC050**

GPS (wgs84-18N) lat: **N44° 6' 1.694"** long: **W75° 41' 23.395"**

Cemetery: **Sterlingville Catholic, Savage - Varley, St.**

Context: **Contiguous**

Plot Placement: **In Rows**

Grade Slope: **None**

Exposure: **Open**

Plot Accessories: -

General Comments: -

Additional Information:

References:

CEMETERY INTEREST FORM

Marker ID: SVC050

(PAGE 2 OF 2)



Carroll	

PUBLIC WORKS
ENVIRONMENTAL DIVISION
FORT DRUM, NEW YORK





CEMETERY INTEREST FORM

(PAGE 1 OF 2)

PUBLIC WORKS, ENVIRONMENTAL DIVISION
FORT DRUM, NEW YORK

FIRST NAME:

MIDDLE NAME:

LAST NAME: **Carroll**

MAIDEN NAME:

BIRTH DATE: DAY: MONTH: YEAR:

DEATH DATE: DAY: MONTH: YEAR:

AGE: YEARS: MONTHS: DAYS:

GENDER:

EPITAPH OR SCRIPT: **KATE**

EPITAPH OR SCRIPT (CONT):

MILITARY MARKER: -

Marker Plot Type: **Single**

Marker Description: **Footstone**

Family Plot ID: **SVCFP07**

Family Plot Name: **Carroll**

Associated Markers, IDs: **SVC048**
(for this individual)

Associated Individuals, IDs:
(other individuals)



Map / Marker ID: **SVC051**

Individual Plot ID: **SVC051**

GPS (wgs84-18N) lat: **N44° 6' 1.657"** long: **W75° 41' 23.413**

Cemetery: **Sterlingville Catholic, Savage - Varley, St.**

Context: **Contiguous**

Plot Placement: **In Rows**

Grade Slope: **None**

Exposure: **Open**

Plot Accessories: -

General Comments: -

Additional Information:

References:

CEMETERY INTEREST FORM

Marker ID: SVC051

(PAGE 2 OF 2)



Carroll	

PUBLIC WORKS
ENVIRONMENTAL DIVISION
FORT DRUM, NEW YORK





CEMETERY INTEREST FORM

(PAGE 1 OF 2)

PUBLIC WORKS, ENVIRONMENTAL DIVISION
FORT DRUM, NEW YORK

FIRST NAME:	<input type="text"/>
MIDDLE NAME:	<input type="text"/>
LAST NAME:	Carroll
MAIDEN NAME:	<input type="text"/>

<i>BIRTH DATE:</i>		<i>DEATH DATE:</i>	
DAY:	<input type="text"/>	DAY:	<input type="text"/>
MONTH:	<input type="text"/>	MONTH:	<input type="text"/>
YEAR:	<input type="text"/>	YEAR:	<input type="text"/>

<i>AGE:</i>					
YEARS:	<input type="text"/>	MONTHS:	<input type="text"/>	DAYS:	<input type="text"/>

GENDER:	<input type="text"/>
---------	----------------------

EPITAPH OR SCRIPT:	MARIA
--------------------	-------

EPITAPH OR SCRIPT (CONT):	<input type="text"/>
---------------------------	----------------------

MILITARY MARKER	-
-----------------	---

Marker Plot Type:	Single
-------------------	--------

Marker Description	Footstone
--------------------	-----------

Family Plot ID:	SVCFP07
-----------------	---------

Family Plot Name:	Carroll
-------------------	---------

Associated Markers, IDs:	SVC048
(for this individual)	

Associated Individuals, IDs:	
(other individuals)	



Map / Marker ID:	SVC052
------------------	---------------

Individual Plot ID:	SVC052
---------------------	---------------

GPS (wgs84-18N)	lat: N44° 6' 1.625" long: W75° 41' 23.430
-----------------	---

Cemetery:	Sterlingville Catholic, Savage - Varley, St.
-----------	--

Context:	Contiguous
----------	------------

Plot Placement:	In Rows
-----------------	---------

Grade Slope:	None
--------------	------

Exposure:	Open
-----------	------

Plot Accessories:	-
-------------------	---

General Comments:	-
-------------------	---

Additional Information:	<input type="text"/>
-------------------------	----------------------

References:	<input type="text"/>
-------------	----------------------

CEMETERY INTEREST FORM

(PAGE 2 OF 2)

Marker ID: SVC052



Carroll	

PUBLIC WORKS
ENVIRONMENTAL DIVISION
FORT DRUM, NEW YORK





CEMETERY INTEREST FORM

(PAGE 1 OF 2)

PUBLIC WORKS, ENVIRONMENTAL DIVISION
FORT DRUM, NEW YORK

FIRST NAME:

MIDDLE NAME:

LAST NAME: **Carroll**

MAIDEN NAME:

BIRTH DATE:

DEATH DATE:

DAY:

DAY:

MONTH:

MONTH:

YEAR:

YEAR:

AGE:

YEARS:

MONTHS:

DAYS:

GENDER:

EPITAPH OR SCRIPT: **DANIEL**

EPITAPH OR SCRIPT (CONT):

MILITARY MARKER: -

Marker Plot Type: **Single**

Marker Description: **Footstone**

Family Plot ID: **SVCFP07**

Family Plot Name: **Carroll**

Associated Markers, IDs:
(for this individual)

SVC048

Associated Individuals, IDs:
(other individuals)



Map / Marker ID: **SVC053**

Individual Plot ID: **SVC054**

GPS (wgs84-18N) lat: **N44° 6' 1.595"** long: **W75° 41' 23.455"**

Cemetery: **Sterlingville Catholic, Savage - Varley, St.**

Context: **Contiguous**

Plot Placement: **In Rows**

Grade Slope: **None**

Exposure: **Open**

Plot Accessories: -

General Comments: -

Additional Information:

References:

CEMETERY INTEREST FORM

(PAGE 2 OF 2)

Marker ID: SVC053



Carroll	

PUBLIC WORKS
ENVIRONMENTAL DIVISION
FORT DRUM, NEW YORK





CEMETERY INTEREST FORM

(PAGE 1 OF 2)

PUBLIC WORKS, ENVIRONMENTAL DIVISION
FORT DRUM, NEW YORK

FIRST NAME:	James
MIDDLE NAME:	
LAST NAME:	Hogan
MAIDEN NAME:	

BIRTH DATE:

DEATH DATE:

DAY:		DAY:	
MONTH:		MONTH:	
YEAR:	1844	YEAR:	1913

AGE:

YEARS:	69	MONTHS:		DAYS:	
--------	----	---------	--	-------	--

GENDER:	M
---------	---

EPITAPH OR SCRIPT:	JAMES HOGAN / 1844 - 1913 / MARY WHALING / HIS WIFE / 1854 - 1929
--------------------	---

EPITAPH OR SCRIPT (CONT):	
---------------------------	--

MILITARY MARKER	-
-----------------	---

Marker Plot Type:	Double
-------------------	--------

Marker Description	Headstone
--------------------	-----------

Family Plot ID:	-
-----------------	---

Family Plot Name:	
-------------------	--

Associated Markers, IDs:	-
--------------------------	---

(for this individual)

Associated Individuals, IDs:	SVC054b
------------------------------	---------

(other individuals)



Map / Marker ID:	SVC054
-------------------------	---------------

Individual Plot ID:	SVC054a
---------------------	---------

GPS (wgs84-18N)	lat: N44° 6' 1.527" long: W75° 41' 23.673
-----------------	---

Cemetery:	Sterlingville Catholic, Savage - Varley, St.
-----------	--

Context:	Isolated
----------	----------

Plot Placement:	In Rows
-----------------	---------

Grade Slope:	None
--------------	------

Exposure:	Open
-----------	------

Plot Accessories:	-
-------------------	---

General Comments:	Polished Granite. Shifted SE on foundation.
-------------------	---

Additional Information:	
-------------------------	--

References:	
-------------	--

CEMETERY INTEREST FORM

Marker ID: SVC054

(PAGE 2 OF 2)



James	
Hogan	

PUBLIC WORKS
ENVIRONMENTAL DIVISION
FORT DRUM, NEW YORK





CEMETERY INTEREST FORM

(PAGE 1 OF 2)

PUBLIC WORKS, ENVIRONMENTAL DIVISION
FORT DRUM, NEW YORK

FIRST NAME:	Mary
MIDDLE NAME:	
LAST NAME:	Hogan
MAIDEN NAME:	Whaling

BIRTH DATE:

DEATH DATE:

DAY:		DAY:	
MONTH:		MONTH:	
YEAR:	1854	YEAR:	1929

AGE:

YEARS:	75	MONTHS:		DAYS:	
--------	----	---------	--	-------	--

GENDER:	F
---------	---

EPITAPH OR SCRIPT:	JAMES HOGAN / 1844 - 1913 / MARY WHALING / HIS WIFE / 1854 - 1929
--------------------	---

EPITAPH OR SCRIPT (CONT):	
---------------------------	--

MILITARY MARKER	-
-----------------	---

Marker Plot Type:	Double
-------------------	--------

Marker Description	Headstone
--------------------	-----------

Family Plot ID:	-
-----------------	---

Family Plot Name:	
-------------------	--

Associated Markers, IDs:	-
--------------------------	---

(for this individual)

Associated Individuals, IDs:	SVC054a
------------------------------	---------

(other individuals)



Map / Marker ID:	SVC054
------------------	--------

Individual Plot ID:	SVC054b
---------------------	---------

GPS (wgs84-18N)	lat: N44° 6' 1.527" long: W75° 41' 23.673
-----------------	---

Cemetery:	Sterlingville Catholic, Savage - Varley, St.
-----------	--

Context:	Isolated
----------	----------

Plot Placement:	In Rows
-----------------	---------

Grade Slope:	None
--------------	------

Exposure:	Open
-----------	------

Plot Accessories:	-
-------------------	---

General Comments:	Polished Granite. Shifted SE on foundation.
-------------------	---

Additional Information:	
-------------------------	--

References:	
-------------	--

CEMETERY INTEREST FORM

(PAGE 2 OF 2)

Marker ID: SVC054



Mary	
Hogan	Whaling

PUBLIC WORKS
ENVIRONMENTAL DIVISION
FORT DRUM, NEW YORK





CEMETERY INTEREST FORM

(PAGE 1 OF 2)

PUBLIC WORKS, ENVIRONMENTAL DIVISION
FORT DRUM, NEW YORK

FIRST NAME:	Catherine
MIDDLE NAME:	
LAST NAME:	Nann
MAIDEN NAME:	

BIRTH DATE:

DEATH DATE:

DAY:		DAY:	11
MONTH:		MONTH:	October
YEAR:		YEAR:	1863

AGE:

YEARS:	10	MONTHS:	8	DAYS:	
--------	----	---------	---	-------	--

GENDER:	F
---------	---

EPITAPH OR SCRIPT:	CATHERINE / DIED / Oct. 11, 1863 / AE. 10 y's & 8 ms. / JAMES / died July 11, 1855 / AE 1 yr & 1 ms. / Children of / William and Ellen Nann / Transplanted from Earth to Heaven
--------------------	---

EPITAPH OR SCRIPT (CONT):

MILITARY MARKER	-
-----------------	---

Marker Plot Type:	Double
-------------------	--------

Marker Description	Headstone
--------------------	-----------

Family Plot ID:	-
-----------------	---

Family Plot Name:	
-------------------	--

Associated Markers, IDs:	-
--------------------------	---

(for this individual)

Associated Individuals, IDs:	SVC055b
------------------------------	---------

(other individuals)



Map / Marker ID:	SVC055
------------------	--------

Individual Plot ID:	SVC055a
---------------------	---------

GPS (wgs84-18N)	lat: N44° 6' 1.845" long: W75° 41' 23.601
-----------------	---

Cemetery:	Sterlingville Catholic, Savage - Varley, St.
-----------	--

Context:	Contiguous
----------	------------

Plot Placement:	In Rows
-----------------	---------

Grade Slope:	None
--------------	------

Exposure:	Open
-----------	------

Plot Accessories:	-
-------------------	---

General Comments:	Removed from Foundation and Buried for Stability.
-------------------	---

Additional Information:	
-------------------------	--

References:	
-------------	--

CEMETERY INTEREST FORM

Marker ID: SVC055

(PAGE 2 OF 2)



Catherine

Nann

PUBLIC WORKS
ENVIRONMENTAL DIVISION
FORT DRUM, NEW YORK





CEMETERY INTEREST FORM

(PAGE 1 OF 2)

PUBLIC WORKS, ENVIRONMENTAL DIVISION
FORT DRUM, NEW YORK

FIRST NAME:	James
MIDDLE NAME:	
LAST NAME:	Nann
MAIDEN NAME:	

BIRTH DATE:

DEATH DATE:

DAY:		DAY:	11
MONTH:		MONTH:	July
YEAR:		YEAR:	1855

AGE:

YEARS:	1	MONTHS:	1	DAYS:	
--------	---	---------	---	-------	--

GENDER:	M
---------	---

EPITAPH OR SCRIPT:	CATHERINE / DIED / Oct. 11, 1863 / AE. 10 y's & 8 ms. / JAMES / died July 11, 1855 / AE 1 yr & 1 ms. / Children of / William and Ellen Nann / Transplanted from Earth to Heaven
--------------------	---

EPITAPH OR SCRIPT (CONT):

--	--

MILITARY MARKER	-
-----------------	---

Marker Plot Type:	Double
-------------------	--------

Marker Description	Headstone
--------------------	-----------

Family Plot ID:	-
-----------------	---

Family Plot Name:	
-------------------	--

Associated Markers, IDs: (for this individual)	-
---	---

Associated Individuals, IDs: (other individuals)	SVC055a
---	---------



Map / Marker ID:	SVC055
------------------	--------

Individual Plot ID:	SVC055b
---------------------	---------

GPS (wgs84-18N)	lat: N44° 6' 1.845" long: W75° 41' 23.601
-----------------	---

Cemetery:	Sterlingville Catholic, Savage - Varley, St.
-----------	--

Context:	Contiguous
----------	------------

Plot Placement:	In Rows
-----------------	---------

Grade Slope:	None
--------------	------

Exposure:	Open
-----------	------

Plot Accessories:	-
-------------------	---

General Comments:	Removed from Foundation and Buried for Stability.
-------------------	---

Additional Information:	
-------------------------	--

References:	
-------------	--

CEMETERY INTEREST FORM

Marker ID: SVC055

(PAGE 2 OF 2)



James

Nann

PUBLIC WORKS
ENVIRONMENTAL DIVISION
FORT DRUM, NEW YORK





CEMETERY INTEREST FORM

(PAGE 1 OF 2)

PUBLIC WORKS, ENVIRONMENTAL DIVISION
FORT DRUM, NEW YORK

FIRST NAME:	Charles
MIDDLE NAME:	
LAST NAME:	Varley
MAIDEN NAME:	

BIRTH DATE:		DEATH DATE:	
DAY:	<input type="text"/>	DAY:	<input type="text"/>
MONTH:	<input type="text"/>	MONTH:	<input type="text"/>
YEAR:	1852	YEAR:	1942

AGE:			
YEARS:	90	MONTHS:	<input type="text"/>
		DAYS:	<input type="text"/>

GENDER:	M
---------	---

EPITAPH OR SCRIPT:	VARLEY / (left side) CHARLES / 1852 - 1942 / (right side) ANNA CARROLL / HIS WIFE / 1867 - 1938
--------------------	---

EPITAPH OR SCRIPT (CONT):	
---------------------------	--

MILITARY MARKER	-
-----------------	---

Marker Plot Type:	Double
-------------------	--------

Marker Description	Headstone
--------------------	-----------

Family Plot ID:	-
-----------------	---

Family Plot Name:	
-------------------	--

Associated Markers, IDs: (for this individual)	-
---	---

Associated Individuals, IDs: (other individuals)	SVC056b
---	---------



Map / Marker ID:	SVC056
-------------------------	---------------

Individual Plot ID:	SVC056a
---------------------	----------------

GPS (wgs84-18N)	lat: N44° 6' 1.544" long: W75° 41' 23.811
-----------------	---

Cemetery:	Sterlingville Catholic, Savage - Varley, St.
-----------	--

Context:	Isolated
----------	----------

Plot Placement:	In Rows
-----------------	---------

Grade Slope:	None
--------------	------

Exposure:	Open
-----------	------

Plot Accessories:	Pink Granite
-------------------	--------------

General Comments:	-
-------------------	---

Additional Information:	
-------------------------	--

References:	
-------------	--

CEMETERY INTEREST FORM





(PAGE 2 OF 2)

Marker ID: SVC056



Charles	
Varley	

PUBLIC WORKS
ENVIRONMENTAL DIVISION
FORT DRUM, NEW YORK





CEMETERY INTEREST FORM

(PAGE 1 OF 2)

PUBLIC WORKS, ENVIRONMENTAL DIVISION
FORT DRUM, NEW YORK

FIRST NAME:	Anna
MIDDLE NAME:	
LAST NAME:	Varley
MAIDEN NAME:	Carroll

<i>BIRTH DATE:</i>		<i>DEATH DATE:</i>	
DAY:	<input type="text"/>	DAY:	<input type="text"/>
MONTH:	<input type="text"/>	MONTH:	<input type="text"/>
YEAR:	1867	YEAR:	1938

<i>AGE:</i>			
YEARS:	71	MONTHS:	<input type="text"/>
		DAYS:	<input type="text"/>

GENDER:	F
---------	---

EPITAPH OR SCRIPT:	VARLEY / (left side) CHARLES / 1852 - 1942 / (right side) ANNA CARROLL / HIS WIFE / 1867 - 1938
--------------------	---

EPITAPH OR SCRIPT (CONT):	
---------------------------	--

MILITARY MARKER	-
-----------------	---

Marker Plot Type:	Double
-------------------	--------

Marker Description	Headstone
--------------------	-----------

Family Plot ID:	-
-----------------	---

Family Plot Name:	
-------------------	--

Associated Markers, IDs: (for this individual)	-
---	---

Associated Individuals, IDs: (other individuals)	SVC056a
---	---------



Map / Marker ID:	SVC056
------------------	---------------

Individual Plot ID:	SVC056b
---------------------	----------------

GPS (wgs84-18N)	lat: N44° 6' 1.544" long: W75° 41' 23.811
-----------------	---

Cemetery:	Sterlingville Catholic, Savage - Varley, St.
-----------	--

Context:	Isolated
----------	----------

Plot Placement:	In Rows
-----------------	---------

Grade Slope:	None
--------------	------

Exposure:	Open
-----------	------

Plot Accessories:	Pink Granite
-------------------	--------------

General Comments:	-
-------------------	---

Additional Information:	
-------------------------	--

References:	
-------------	--

CEMETERY INTEREST FORM





(PAGE 2 OF 2)

Marker ID: SVC056



Anna	
Varley	Carroll

PUBLIC WORKS
ENVIRONMENTAL DIVISION
FORT DRUM, NEW YORK





CEMETERY INTEREST FORM

(PAGE 1 OF 2)

PUBLIC WORKS, ENVIRONMENTAL DIVISION
FORT DRUM, NEW YORK

FIRST NAME:	Jennie
MIDDLE NAME:	
LAST NAME:	(Unknown)
MAIDEN NAME:	

<i>BIRTH DATE:</i>		<i>DEATH DATE:</i>	
DAY:	<input type="text"/>	DAY:	<input type="text"/>
MONTH:	<input type="text"/>	MONTH:	<input type="text"/>
YEAR:	<input type="text"/>	YEAR:	<input type="text"/>

<i>AGE:</i>					
YEARS:	<input type="text"/>	MONTHS:	<input type="text"/>	DAYS:	<input type="text"/>

GENDER:	F
---------	----------

EPITAPH OR SCRIPT:	JENNIE
--------------------	---------------

EPITAPH OR SCRIPT (CONT):	
---------------------------	--

MILITARY MARKER	-
-----------------	---

Marker Plot Type:	Single
-------------------	---------------

Marker Description	Footstone
--------------------	------------------

Family Plot ID:	-
-----------------	---

Family Plot Name:	
-------------------	--

Associated Markers, IDs: (for this individual)	SVC058
---	---------------

Associated Individuals, IDs: (other individuals)	
---	--



Map / Marker ID:	SVC057
-------------------------	---------------

Individual Plot ID:	SVC057
---------------------	---------------

GPS (wgs84-18N)	lat: N44° 6' 1.818" long: W75° 41' 23.608
-----------------	---

Cemetery:	Sterlingville Catholic, Savage - Varley, St.
-----------	---

Context:	Contiguous
----------	-------------------

Plot Placement:	In Rows
-----------------	----------------

Grade Slope:	None
--------------	-------------

Exposure:	Open
-----------	-------------

Plot Accessories:	Flowers (planted), Ceramic Pot
-------------------	---------------------------------------

General Comments:	Possible associated with SVC058. Plot visited. Information Missing.
-------------------	--

Additional Information:	
-------------------------	--

References:	
-------------	--

CEMETERY INTEREST FORM

Marker ID: SVC057

(PAGE 2 OF 2)



Jennie

(Unknown)

PUBLIC WORKS
ENVIRONMENTAL DIVISION
FORT DRUM, NEW YORK





CEMETERY INTEREST FORM

(PAGE 1 OF 2)

PUBLIC WORKS, ENVIRONMENTAL DIVISION
FORT DRUM, NEW YORK

FIRST NAME:

MIDDLE NAME:

LAST NAME: **(Unknown)**

MAIDEN NAME:

BIRTH DATE:

DEATH DATE:

DAY:

DAY:

MONTH:

MONTH:

YEAR:

YEAR:

AGE:

YEARS:

MONTHS:

DAYS:

GENDER:

EPITAPH OR SCRIPT: **(missing)**

EPITAPH OR SCRIPT (CONT):

MILITARY MARKER: -

Marker Plot Type: **(Unknown)**

Marker Description: Foundation

Family Plot ID: -

Family Plot Name:

Associated Markers, IDs:
(for this individual)
SVC057

Associated Individuals, IDs:
(other individuals)



Map / Marker ID: SVC058

Individual Plot ID: SVC058

GPS (wgs84-18N) lat: N44° 6' 1.847" long: W75° 41' 23.690

Cemetery: Sterlingville Catholic, Savage - Varley, St.

Context: Contiguous

Plot Placement: In Rows

Grade Slope: None

Exposure: Open

Plot Accessories: -

General Comments: Possibly associated with SVC057.

Additional Information:

References:

CEMETERY INTEREST FORM

Marker ID: SVC058

(PAGE 2 OF 2)



(Unknown)	

PUBLIC WORKS
ENVIRONMENTAL DIVISION
FORT DRUM, NEW YORK

--



--

--

--



CEMETERY INTEREST FORM

(PAGE 1 OF 2)

PUBLIC WORKS, ENVIRONMENTAL DIVISION
FORT DRUM, NEW YORK

FIRST NAME:	Timothy
MIDDLE NAME:	
LAST NAME:	Egan
MAIDEN NAME:	

BIRTH DATE:

DEATH DATE:

DAY:		DAY:	6
MONTH:		MONTH:	October
YEAR:		YEAR:	1852

AGE:

YEARS:	62	MONTHS:		DAYS:	
--------	----	---------	--	-------	--

GENDER:	M
---------	---

EPITAPH OR SCRIPT:	This stone is erected by / MARGARET / in memory of her / beloved husband / TIMOTHY EGAN / WHO DIED / Oct. 6. 1852 / AE. 62 Y.rs. / May his soul rest in peace, Amen: /
--------------------	--

EPITAPH OR SCRIPT (CONT):	(Be?) a gentle reader as you pass by, / As you are now so once was I: / As I am now soon you will be, / (Remember ?) death and pray for me.
---------------------------	---

MILITARY MARKER	-
-----------------	---

Marker Plot Type:	Single
-------------------	--------

Marker Description	Headstone
--------------------	-----------

Family Plot ID:	-
-----------------	---

Family Plot Name:	
-------------------	--

Associated Markers, IDs: (for this individual)	SVC060
---	--------

Associated Individuals, IDs: (other individuals)	
---	--



Map / Marker ID:	SVC059
------------------	--------

Individual Plot ID:	SVC059
---------------------	--------

GPS (wgs84-18N)	lat: N44° 6' 1.732" long: W75° 41' 23.766
-----------------	---

Cemetery:	Sterlingville Catholic, Savage - Varley, St.
-----------	--

Context:	Contiguous
----------	------------

Plot Placement:	In Rows
-----------------	---------

Grade Slope:	None
--------------	------

Exposure:	Open
-----------	------

Plot Accessories:	-
-------------------	---

General Comments:	"E" in "EGAN" recarved
-------------------	------------------------

Additional Information:	
-------------------------	--

References:	
-------------	--

CEMETERY INTEREST FORM

(PAGE 2 OF 2)

Marker ID: SVC059



PUBLIC WORKS
ENVIRONMENTAL DIVISION
FORT DRUM, NEW YORK

Timothy	
Egan	





CEMETERY INTEREST FORM

(PAGE 1 OF 2)

PUBLIC WORKS, ENVIRONMENTAL DIVISION
FORT DRUM, NEW YORK

FIRST NAME:

MIDDLE NAME:

LAST NAME: **Egan**

MAIDEN NAME:

BIRTH DATE:

DEATH DATE:

DAY:

DAY:

MONTH:

MONTH:

YEAR:

YEAR:

AGE:

YEARS: MONTHS: DAYS:

GENDER:

EPITAPH OR SCRIPT: T.A.

EPITAPH OR SCRIPT (CONT):

MILITARY MARKER: -

Marker Plot Type: Single

Marker Description: Footstone

Family Plot ID: -

Family Plot Name:

Associated Markers, IDs: SVC059
(for this individual)

Associated Individuals, IDs:
(other individuals)



Map / Marker ID: **SVC060**

Individual Plot ID: **SVC060**

GPS (wgs84-18N) lat: N44° 6' 1.708" long: W75° 41' 23.690

Cemetery: Sterlingville Catholic, Savage - Varley, St.

Context: Contiguous

Plot Placement: In Rows

Grade Slope: None

Exposure: Open

Plot Accessories: -

General Comments: -

Additional Information:

References:

CEMETERY INTEREST FORM

(PAGE 2 OF 2)

Marker ID: SVC060



Egan	

PUBLIC WORKS
ENVIRONMENTAL DIVISION
FORT DRUM, NEW YORK





CEMETERY INTEREST FORM

(PAGE 1 OF 2)

PUBLIC WORKS, ENVIRONMENTAL DIVISION
FORT DRUM, NEW YORK

FIRST NAME:	Julia
MIDDLE NAME:	
LAST NAME:	Riley
MAIDEN NAME:	

BIRTH DATE:

DEATH DATE:

DAY:		DAY:	
MONTH:		MONTH:	
YEAR:	1851	YEAR:	1891

AGE:

YEARS:	40	MONTHS:		DAYS:	
--------	----	---------	--	-------	--

GENDER:	F
---------	----------

EPITAPH OR SCRIPT:	I.H.S. (in cross) THOMAS RILEY / 1797 - 1881 / MARY / HIS WIFE / 1797 - 1871 / JULIA THEIR DAUT / 1854 - 1891. /
--------------------	--

EPITAPH OR SCRIPT (CONT):	Stand off dear friends don't shed one tear. / I am lying here until Christ will appear. / And when he does appear with him I'll rise. / Unto a life that never dies.
---------------------------	--

MILITARY MARKER	-
-----------------	---

Marker Plot Type:	Single
-------------------	--------

Marker Description	Headstone
--------------------	-----------

Family Plot ID:	SVCFP09
-----------------	---------

Family Plot Name:	Riley
-------------------	-------

Associated Markers, IDs:	-
(for this individual)	

Associated Individuals, IDs:	SVC061a, SVC061b
(other individuals)	



Map / Marker ID:	SVC061
-------------------------	---------------

Individual Plot ID:	SVC061c
---------------------	----------------

GPS (wgs84-18N)	lat: N44° 6' 2.159" long: W75° 41' 23.643
-----------------	---

Cemetery:	Sterlingville Catholic, Savage - Varley, St.
-----------	--

Context:	Contiguous
----------	------------

Plot Placement:	In Rows
-----------------	---------

Grade Slope:	None
--------------	------

Exposure:	Tree Overhang and Encroaching Vegetation
-----------	--

Plot Accessories:	-
-------------------	---

General Comments:	-
-------------------	---

Additional Information:	
-------------------------	--

References:	
-------------	--

CEMETERY INTEREST FORM

(PAGE 2 OF 2)

Marker ID: SVC061



Julia	
Riley	

PUBLIC WORKS
ENVIRONMENTAL DIVISION
FORT DRUM, NEW YORK





CEMETERY INTEREST FORM

(PAGE 1 OF 2)

PUBLIC WORKS, ENVIRONMENTAL DIVISION
FORT DRUM, NEW YORK

FIRST NAME:	Thomas
MIDDLE NAME:	
LAST NAME:	Riley
MAIDEN NAME:	

BIRTH DATE:

DEATH DATE:

DAY:		DAY:	
MONTH:		MONTH:	
YEAR:	1797	YEAR:	1881

AGE:

YEARS:	84	MONTHS:		DAYS:	
--------	----	---------	--	-------	--

GENDER:	M
---------	---

EPITAPH OR SCRIPT:	I.H.S. (in cross) THOMAS RILEY / 1797 - 1881 / MARY / HIS WIFE / 1797 - 1871 / JULIA THEIR DAUT / 1854 - 1891. /
--------------------	--

EPITAPH OR SCRIPT (CONT):	Stand off dear friends don't shed one tear. / I am lying here until Christ will appear. / And when he does appear with him I'll rise. / Unto a life that never dies.
---------------------------	--

MILITARY MARKER	-
-----------------	---

Marker Plot Type:	Single
-------------------	--------

Marker Description	Headstone
--------------------	-----------

Family Plot ID:	SVCFP09
-----------------	---------

Family Plot Name:	Riley
-------------------	-------

Associated Markers, IDs:	-
(for this individual)	

Associated Individuals, IDs:	SVC061b, SVC061c
(other individuals)	



Map / Marker ID:	SVC061
-------------------------	---------------

Individual Plot ID:	SVC061a
---------------------	----------------

GPS (wgs84-18N)	lat: N44° 6' 2.159" long: W75° 41' 23.643
-----------------	---

Cemetery:	Sterlingville Catholic, Savage - Varley, St.
-----------	--

Context:	Contiguous
----------	------------

Plot Placement:	In Rows
-----------------	---------

Grade Slope:	None
--------------	------

Exposure:	Tree Overhang and Encroaching Vegetation
-----------	--

Plot Accessories:	-
-------------------	---

General Comments:	-
-------------------	---

Additional Information:	
-------------------------	--

References:	
-------------	--

CEMETERY INTEREST FORM

(PAGE 2 OF 2)

Marker ID: SVC061



Thomas

Riley

PUBLIC WORKS
ENVIRONMENTAL DIVISION
FORT DRUM, NEW YORK





CEMETERY INTEREST FORM

(PAGE 1 OF 2)

PUBLIC WORKS, ENVIRONMENTAL DIVISION
FORT DRUM, NEW YORK

FIRST NAME:	Mary
MIDDLE NAME:	
LAST NAME:	Riley
MAIDEN NAME:	

BIRTH DATE:

DEATH DATE:

DAY:		DAY:	
MONTH:		MONTH:	
YEAR:	1797	YEAR:	1871

AGE:

YEARS:	74	MONTHS:		DAYS:	
--------	----	---------	--	-------	--

GENDER:	F
---------	---

EPITAPH OR SCRIPT:	I.H.S. (in cross) THOMAS RILEY / 1797 - 1881 / MARY / HIS WIFE / 1797 - 1871 / JULIA THEIR DAUT / 1854 - 1891. /
--------------------	--

EPITAPH OR SCRIPT (CONT):	Stand off dear friends don't shed one tear. / I am lying here until Christ will appear. / And when he does appear with him I'll rise. / Unto a life that never dies.
---------------------------	--

MILITARY MARKER	-
-----------------	---

Marker Plot Type:	Single
-------------------	--------

Marker Description	Headstone
--------------------	-----------

Family Plot ID:	SVCFP09
-----------------	---------

Family Plot Name:	Riley
-------------------	-------

Associated Markers, IDs:	-
(for this individual)	

Associated Individuals, IDs:	SVC061a, SVC061c
(other individuals)	



Map / Marker ID:	SVC061
-------------------------	---------------

Individual Plot ID:	SVC061b
---------------------	----------------

GPS (wgs84-18N)	lat: N44° 6' 2.159" long: W75° 41' 23.643
-----------------	---

Cemetery:	Sterlingville Catholic, Savage - Varley, St.
-----------	--

Context:	Contiguous
----------	------------

Plot Placement:	In Rows
-----------------	---------

Grade Slope:	None
--------------	------

Exposure:	Tree Overhang and Encroaching Vegetation
-----------	--

Plot Accessories:	-
-------------------	---

General Comments:	-
-------------------	---

Additional Information:	
-------------------------	--

References:	
-------------	--

CEMETERY INTEREST FORM

(PAGE 2 OF 2)

Marker ID: SVC061



Mary	
Riley	

PUBLIC WORKS
ENVIRONMENTAL DIVISION
FORT DRUM, NEW YORK





CEMETERY INTEREST FORM

(PAGE 1 OF 2)

PUBLIC WORKS, ENVIRONMENTAL DIVISION
FORT DRUM, NEW YORK

FIRST NAME:	Ellen
MIDDLE NAME:	
LAST NAME:	Lynam
MAIDEN NAME:	

BIRTH DATE:

DEATH DATE:

DAY:		DAY:	
MONTH:		MONTH:	December
YEAR:		YEAR:	1854

AGE:

YEARS:	0	MONTHS:	2	DAYS:	
--------	---	---------	---	-------	--

GENDER:	F
---------	---

EPITAPH OR SCRIPT:	ELLEN / dau.t. of / Garrett & Ellen / LYNAM / died / Dec. (?) 1854 / AE 2 Months
--------------------	--

EPITAPH OR SCRIPT (CONT):

EPITAPH OR SCRIPT (CONT):	
---------------------------	--

MILITARY MARKER	-
-----------------	---

Marker Plot Type:	Single
-------------------	--------

Marker Description	Headstone
--------------------	-----------

Family Plot ID:	-
-----------------	---

Family Plot Name:	
-------------------	--

Associated Markers, IDs: (for this individual)	-
---	---

Associated Individuals, IDs: (other individuals)	
---	--



Map / Marker ID:	SVC062
------------------	--------

Individual Plot ID:	SVC062
---------------------	--------

GPS (wgs84-18N)	lat: N44° 6' 1.924" long: W75° 41' 23.736
-----------------	---

Cemetery:	Sterlingville Catholic, Savage - Varley, St.
-----------	--

Context:	Contiguous
----------	------------

Plot Placement:	In Rows
-----------------	---------

Grade Slope:	None
--------------	------

Exposure:	Tree Overhang
-----------	---------------

Plot Accessories:	-
-------------------	---

General Comments:	-
-------------------	---

Additional Information:	
-------------------------	--

References:	
-------------	--

CEMETERY INTEREST FORM

(PAGE 2 OF 2)

Marker ID: SVC062



Ellen	
Lynam	

PUBLIC WORKS
ENVIRONMENTAL DIVISION
FORT DRUM, NEW YORK





CEMETERY INTEREST FORM

(PAGE 1 OF 2)

PUBLIC WORKS, ENVIRONMENTAL DIVISION
FORT DRUM, NEW YORK

FIRST NAME:	M (Margaret ?)
MIDDLE NAME:	
LAST NAME:	G (Garvin ?)
MAIDEN NAME:	

<i>BIRTH DATE:</i>		<i>DEATH DATE:</i>	
DAY:	<input type="text"/>	DAY:	<input type="text"/>
MONTH:	<input type="text"/>	MONTH:	<input type="text"/>
YEAR:	<input type="text"/>	YEAR:	<input type="text"/>

<i>AGE:</i>					
YEARS:	<input type="text"/>	MONTHS:	<input type="text"/>	DAYS:	<input type="text"/>

GENDER:	<input type="text"/>
---------	----------------------

EPITAPH OR SCRIPT:	M. G.
--------------------	-------

EPITAPH OR SCRIPT (CONT):	
---------------------------	--

MILITARY MARKER	-
-----------------	---

Marker Plot Type:	Single
-------------------	--------

Marker Description	Footstone
--------------------	-----------

Family Plot ID:	-
-----------------	---

Family Plot Name:	
-------------------	--

Associated Markers, IDs: (for this individual)	SVC064
---	--------

Associated Individuals, IDs: (other individuals)	
---	--



Map / Marker ID:	SVC063
-------------------------	---------------

Individual Plot ID:	SVC063
---------------------	---------------

GPS (wgs84-18N)	lat: N44° 6' 1.833" long: W75° 41' 23.708
-----------------	---

Cemetery:	Sterlingville Catholic, Savage - Varley, St.
-----------	--

Context:	Contiguous
----------	------------

Plot Placement:	In Rows
-----------------	---------

Grade Slope:	None
--------------	------

Exposure:	Open
-----------	------

Plot Accessories:	-
-------------------	---

General Comments:	Maybe the footstone of Margaret Garvin (SVC064) given Proximity and Initials.
-------------------	---

Additional Information:	
-------------------------	--

References:	
-------------	--

CEMETERY INTEREST FORM

(PAGE 2 OF 2)

Marker ID: SVC063



M (Margaret ?)

G (Garvin ?)

PUBLIC WORKS
ENVIRONMENTAL DIVISION
FORT DRUM, NEW YORK





CEMETERY INTEREST FORM

(PAGE 1 OF 2)

PUBLIC WORKS, ENVIRONMENTAL DIVISION
FORT DRUM, NEW YORK

FIRST NAME:	Patrick
MIDDLE NAME:	
LAST NAME:	Garvin
MAIDEN NAME:	

BIRTH DATE:

DEATH DATE:

DAY:		DAY:	12
MONTH:		MONTH:	August
YEAR:		YEAR:	1853

AGE:

YEARS:	34	MONTHS:		DAYS:	
--------	----	---------	--	-------	--

GENDER:	M
---------	---

EPITAPH OR SCRIPT:	Erected by / MARGARET / in memory of her / beloved husband / PATRICK GARVIN / Who departed this life / Aug. 12, 1853, / AE. 34 Y.rs. / May his soul rest in peace, Amen: /
--------------------	--

EPITAPH OR SCRIPT (CONT):	Stand off dear friends don't shed one tear. / I am lying here until Christ will appear. / And when he does appear with him I'll rise. / Unto a life that never dies, Amen.
---------------------------	--

MILITARY MARKER	-
-----------------	---

Marker Plot Type:	Single
-------------------	--------

Marker Description	Headstone
--------------------	-----------

Family Plot ID:	-
-----------------	---

Family Plot Name:	
-------------------	--

Associated Markers, IDs: (for this individual)	SVC063, SVC065
---	----------------

Associated Individuals, IDs: (other individuals)	
---	--



Map / Marker ID:	SVC064
------------------	--------

Individual Plot ID:	SVC064
---------------------	--------

GPS (wgs84-18N)	lat: N44° 6' 1.805" long: W75° 41' 23.883
-----------------	---

Cemetery:	Sterlingville Catholic, Savage - Varley, St.
-----------	--

Context:	Contiguous
----------	------------

Plot Placement:	In Rows
-----------------	---------

Grade Slope:	None
--------------	------

Exposure:	Tree Overhang
-----------	---------------

Plot Accessories:	-
-------------------	---

General Comments:	SVC063 may be the footstone of Margaret Garvin given Proximity and Initials.
-------------------	--

Additional Information:	
-------------------------	--

References:	
-------------	--

CEMETERY INTEREST FORM

Marker ID: SVC064

(PAGE 2 OF 2)



Patrick

Garvin

PUBLIC WORKS
ENVIRONMENTAL DIVISION
FORT DRUM, NEW YORK





CEMETERY INTEREST FORM

(PAGE 1 OF 2)

PUBLIC WORKS, ENVIRONMENTAL DIVISION
FORT DRUM, NEW YORK

FIRST NAME:

MIDDLE NAME:

LAST NAME: **Garvin**

MAIDEN NAME:

BIRTH DATE:

DEATH DATE:

DAY:

DAY:

MONTH:

MONTH:

YEAR:

YEAR:

AGE:

YEARS: MONTHS: DAYS:

GENDER:

EPITAPH OR SCRIPT: **P. G.**

EPITAPH OR SCRIPT (CONT):

MILITARY MARKER: -

Marker Plot Type: **Single**

Marker Description: **Footstone**

Family Plot ID: -

Family Plot Name:

Associated Markers, IDs: **SVC064**
(for this individual)

Associated Individuals, IDs:
(other individuals)



Map / Marker ID: **SVC065**

Individual Plot ID: **SVC065**

GPS (wgs84-18N) lat: **N44° 6' 1.763"** long: **W75° 41' 23.809**

Cemetery: **Sterlingville Catholic, Savage - Varley, St.**

Context: **Contiguous**

Plot Placement: **In Rows**

Grade Slope: **None**

Exposure: **Tree Overhang**

Plot Accessories: -

General Comments: -

Additional Information:

References:

CEMETERY INTEREST FORM

(PAGE 2 OF 2)

Marker ID: SVC065



Garvin	

PUBLIC WORKS
ENVIRONMENTAL DIVISION
FORT DRUM, NEW YORK





CEMETERY INTEREST FORM

(PAGE 1 OF 2)

PUBLIC WORKS, ENVIRONMENTAL DIVISION
FORT DRUM, NEW YORK

FIRST NAME:	Mary
MIDDLE NAME:	
LAST NAME:	Garvin
MAIDEN NAME:	

BIRTH DATE:

DEATH DATE:

DAY:		DAY:	9
MONTH:		MONTH:	June
YEAR:		YEAR:	1870

AGE:

YEARS:	90	MONTHS:		DAYS:	
--------	----	---------	--	-------	--

GENDER:	F
---------	---

EPITAPH OR SCRIPT:	MARY, / wife of / JOHN GARVIN, / DIED / June 9th, 1870, / In the 90th Year pf her age.
--------------------	--

EPITAPH OR SCRIPT (CONT):	
---------------------------	--

MILITARY MARKER	-
-----------------	---

Marker Plot Type:	Single
-------------------	--------

Marker Description	Headstone
--------------------	-----------

Family Plot ID:	-
-----------------	---

Family Plot Name:	
-------------------	--

Associated Markers, IDs: (for this individual)	SVC067
---	--------

Associated Individuals, IDs: (other individuals)	
---	--



Map / Marker ID:	SVC066
------------------	--------

Individual Plot ID:	SVC066
---------------------	--------

GPS (wgs84-18N)	lat: N44° 6' 1.780" long: W75° 41' 23.907
-----------------	---

Cemetery:	Sterlingville Catholic, Savage - Varley, St.
-----------	--

Context:	Contiguous
----------	------------

Plot Placement:	In Rows
-----------------	---------

Grade Slope:	None
--------------	------

Exposure:	Tree Overhang
-----------	---------------

Plot Accessories:	-
-------------------	---

General Comments:	-
-------------------	---

Additional Information:	
-------------------------	--

References:	
-------------	--

CEMETERY INTEREST FORM

(PAGE 2 OF 2)

Marker ID: SVC066



Mary	
Garvin	

PUBLIC WORKS
ENVIRONMENTAL DIVISION
FORT DRUM, NEW YORK





CEMETERY INTEREST FORM

(PAGE 1 OF 2)

PUBLIC WORKS, ENVIRONMENTAL DIVISION
FORT DRUM, NEW YORK

FIRST NAME:

MIDDLE NAME:

LAST NAME: **Garvin**

MAIDEN NAME:

BIRTH DATE:

DEATH DATE:

DAY:

DAY:

MONTH:

MONTH:

YEAR:

YEAR:

AGE:

YEARS:

MONTHS:

DAYS:

GENDER:

EPITAPH OR SCRIPT: (Illegible)

EPITAPH OR SCRIPT (CONT):

MILITARY MARKER: -

Marker Plot Type: Single

Marker Description: Footstone

Family Plot ID: -

Family Plot Name:

Associated Markers, IDs: SVC066
(for this individual)

Associated Individuals, IDs:
(other individuals)



Map / Marker ID: **SVC067**

Individual Plot ID: **SVC067**

GPS (wgs84-18N) lat: N44° 6' 1.740" long: W75° 41' 23.834

Cemetery: Sterlingville Catholic, Savage - Varley, St.

Context: Contiguous

Plot Placement: In Rows

Grade Slope: None

Exposure: Tree Overhang

Plot Accessories: -

General Comments: -

Additional Information:

References:

CEMETERY INTEREST FORM

Marker ID: SVC067

(PAGE 2 OF 2)



Garvin	

PUBLIC WORKS
ENVIRONMENTAL DIVISION
FORT DRUM, NEW YORK





CEMETERY INTEREST FORM

(PAGE 1 OF 2)

PUBLIC WORKS, ENVIRONMENTAL DIVISION
FORT DRUM, NEW YORK

FIRST NAME:	Francis
MIDDLE NAME:	
LAST NAME:	Booth
MAIDEN NAME:	

<i>BIRTH DATE:</i>		<i>DEATH DATE:</i>	
DAY:		DAY:	16
MONTH:		MONTH:	September
YEAR:		YEAR:	1870

<i>AGE:</i>			
YEARS:	0	MONTHS:	
		DAYS:	

GENDER:	M
---------	---

EPITAPH OR SCRIPT:	FRANCIS / son of / A. & ANN BOOTH / died / Sept. 16, 1870. / Aged (?) months.
--------------------	---

EPITAPH OR SCRIPT (CONT):	
---------------------------	--

MILITARY MARKER	-
-----------------	---

Marker Plot Type:	Single
-------------------	--------

Marker Description	Headstone
--------------------	-----------

Family Plot ID:	-
-----------------	---

Family Plot Name:	
-------------------	--

Associated Markers, IDs: (for this individual)	SVC069
---	--------

Associated Individuals, IDs: (other individuals)	
---	--



Map / Marker ID:	SVC068
-------------------------	---------------

Individual Plot ID:	SVC068
---------------------	--------

GPS (wgs84-18N)	lat: N44° 6' 2.083" long: W75° 41' 23.771
-----------------	---

Cemetery:	Sterlingville Catholic, Savage - Varley, St.
-----------	--

Context:	Contiguous
----------	------------

Plot Placement:	Random
-----------------	--------

Grade Slope:	None
--------------	------

Exposure:	Tree Overhang
-----------	---------------

Plot Accessories:	-
-------------------	---

General Comments:	-
-------------------	---

Additional Information:	
-------------------------	--

References:	
-------------	--

CEMETERY INTEREST FORM

(PAGE 2 OF 2)

Marker ID: SVC068



Francis	
Booth	

PUBLIC WORKS
ENVIRONMENTAL DIVISION
FORT DRUM, NEW YORK





CEMETERY INTEREST FORM

(PAGE 1 OF 2)

PUBLIC WORKS, ENVIRONMENTAL DIVISION
FORT DRUM, NEW YORK

FIRST NAME:	<input type="text"/>
MIDDLE NAME:	<input type="text"/>
LAST NAME:	Booth
MAIDEN NAME:	<input type="text"/>

BIRTH DATE:

DEATH DATE:

DAY:	<input type="text"/>	DAY:	<input type="text"/>
MONTH:	<input type="text"/>	MONTH:	<input type="text"/>
YEAR:	<input type="text"/>	YEAR:	<input type="text"/>

AGE:

YEARS:	<input type="text"/>	MONTHS:	<input type="text"/>	DAYS:	<input type="text"/>
--------	----------------------	---------	----------------------	-------	----------------------

GENDER:	<input type="text"/>
---------	----------------------

EPITAPH OR SCRIPT:	F. B.
--------------------	-------

EPITAPH OR SCRIPT (CONT):	<input type="text"/>
---------------------------	----------------------

MILITARY MARKER	-
-----------------	---

Marker Plot Type:	Single
-------------------	--------

Marker Description	Footstone
--------------------	-----------

Family Plot ID:	-
-----------------	---

Family Plot Name:	<input type="text"/>
-------------------	----------------------

Associated Markers, IDs: (for this individual)	SVC068
---	--------

Associated Individuals, IDs: (other individuals)	<input type="text"/>
---	----------------------



Map / Marker ID:	SVC069
-------------------------	---------------

Individual Plot ID:	SVC069
---------------------	--------

GPS (wgs84-18N)	lat: N44° 6' 2.054" long: W75° 41' 23.707
-----------------	---

Cemetery:	Sterlingville Catholic, Savage - Varley, St.
-----------	--

Context:	Contiguous
----------	------------

Plot Placement:	Random
-----------------	--------

Grade Slope:	None
--------------	------

Exposure:	Tree Overhang
-----------	---------------

Plot Accessories:	-
-------------------	---

General Comments:	-
-------------------	---

Additional Information:	<input type="text"/>
-------------------------	----------------------

References:	<input type="text"/>
-------------	----------------------

CEMETERY INTEREST FORM

Marker ID: SVC069

(PAGE 2 OF 2)



Booth	

PUBLIC WORKS
ENVIRONMENTAL DIVISION
FORT DRUM, NEW YORK





CEMETERY INTEREST FORM

(PAGE 1 OF 2)

PUBLIC WORKS, ENVIRONMENTAL DIVISION
FORT DRUM, NEW YORK

FIRST NAME:	John
MIDDLE NAME:	
LAST NAME:	Broad
MAIDEN NAME:	

BIRTH DATE:

DEATH DATE:

DAY:		DAY:	13
MONTH:		MONTH:	October
YEAR:		YEAR:	1887

AGE:

YEARS:	78	MONTHS:		DAYS:	
--------	----	---------	--	-------	--

GENDER:	M
---------	---

EPITAPH OR SCRIPT:	JOHN BROAD / Died / Oct. 13, 1887 / AE. 78 yrs. / MARY / his wife / Died July 29, 1857. / AE. 46 yrs. / May their souls rest / in peace, Amen. / BROAD
--------------------	--

EPITAPH OR SCRIPT (CONT):	
---------------------------	--

MILITARY MARKER	-
-----------------	---

Marker Plot Type:	Single
-------------------	--------

Marker Description	Pedestal with Obelisk
--------------------	-----------------------

Family Plot ID:	-
-----------------	---

Family Plot Name:	
-------------------	--

Associated Markers, IDs: (for this individual)	SVC086
---	--------

Associated Individuals, IDs: (other individuals)	SVC070b
---	---------



Map / Marker ID:	SVC070
------------------	--------

Individual Plot ID:	SVC070a
---------------------	---------

GPS (wgs84-18N)	lat: N44° 6' 1.674" long: W75° 41' 24.050
-----------------	---

Cemetery:	Sterlingville Catholic, Savage - Varley, St.
-----------	--

Context:	Isolated
----------	----------

Plot Placement:	Random
-----------------	--------

Grade Slope:	None
--------------	------

Exposure:	Open
-----------	------

Plot Accessories:	-
-------------------	---

General Comments:	May be same Mary as SVC086 (Same death month, year, age, and relation)
-------------------	--

Additional Information:	
-------------------------	--

References:	
-------------	--

CEMETERY INTEREST FORM

Marker ID: SVC070

(PAGE 2 OF 2)



John	
Broad	

PUBLIC WORKS
ENVIRONMENTAL DIVISION
FORT DRUM, NEW YORK





CEMETERY INTEREST FORM

(PAGE 1 OF 2)

PUBLIC WORKS, ENVIRONMENTAL DIVISION
FORT DRUM, NEW YORK

FIRST NAME:	Mary
MIDDLE NAME:	
LAST NAME:	Broad
MAIDEN NAME:	

BIRTH DATE:

DEATH DATE:

DAY:		DAY:	29
MONTH:		MONTH:	July
YEAR:		YEAR:	1857

AGE:

YEARS:	46	MONTHS:		DAYS:	
--------	----	---------	--	-------	--

GENDER:	F
---------	---

EPITAPH OR SCRIPT:	JOHN BROAD / Died / Oct. 13, 1887 / AE. 78 yrs. / MARY / his wife / Died July 29, 1857. / AE. 46 yrs. / May their souls rest / in peace, Amen. / BROAD
--------------------	--

EPITAPH OR SCRIPT (CONT):	
---------------------------	--

MILITARY MARKER	-
-----------------	---

Marker Plot Type:	Single
-------------------	--------

Marker Description	Pedestal with Obelisk
--------------------	-----------------------

Family Plot ID:	-
-----------------	---

Family Plot Name:	
-------------------	--

Associated Markers, IDs: (for this individual)	SVC086
---	--------

Associated Individuals, IDs: (other individuals)	SVC070a
---	---------



Map / Marker ID:	SVC070
------------------	--------

Individual Plot ID:	SVC070b
---------------------	---------

GPS (wgs84-18N)	lat: N44° 6' 1.674" long: W75° 41' 24.050
-----------------	---

Cemetery:	Sterlingville Catholic, Savage - Varley, St.
-----------	--

Context:	Isolated
----------	----------

Plot Placement:	Random
-----------------	--------

Grade Slope:	None
--------------	------

Exposure:	Open
-----------	------

Plot Accessories:	-
-------------------	---

General Comments:	May be same Mary as SVC086 (Same death month, year, age, and relation)
-------------------	--

Additional Information:	
-------------------------	--

References:	
-------------	--

CEMETERY INTEREST FORM


Marker ID: SVC070

(PAGE 2 OF 2)



Mary	
Broad	

PUBLIC WORKS
ENVIRONMENTAL DIVISION
FORT DRUM, NEW YORK





CEMETERY INTEREST FORM

(PAGE 1 OF 2)

PUBLIC WORKS, ENVIRONMENTAL DIVISION
FORT DRUM, NEW YORK

FIRST NAME:	B
MIDDLE NAME:	A
LAST NAME:	W
MAIDEN NAME:	

<i>BIRTH DATE:</i>		<i>DEATH DATE:</i>	
DAY:		DAY:	
MONTH:		MONTH:	
YEAR:		YEAR:	

<i>AGE:</i>					
YEARS:		MONTHS:		DAYS:	

GENDER:	
---------	--

EPITAPH OR SCRIPT:	B. A. W.
--------------------	----------

EPITAPH OR SCRIPT (CONT):	
---------------------------	--

MILITARY MARKER	-
-----------------	---

Marker Plot Type:	Single
-------------------	--------

Marker Description	Footstone
--------------------	-----------

Family Plot ID:	-
-----------------	---

Family Plot Name:	
-------------------	--

Associated Markers, IDs: (for this individual)	-
---	---

Associated Individuals, IDs: (other individuals)	
---	--



Map / Marker ID:	SVC071
-------------------------	---------------

Individual Plot ID:	SVC071
---------------------	--------

GPS (wgs84-18N)	lat: N44° 6' 2.167" long: W75° 41' 23.751
-----------------	---

Cemetery:	Sterlingville Catholic, Savage - Varley, St.
-----------	--

Context:	Isolated
----------	----------

Plot Placement:	Random
-----------------	--------

Grade Slope:	None
--------------	------

Exposure:	Tree Overhang
-----------	---------------

Plot Accessories:	-
-------------------	---

General Comments:	No Headstone Present (possible relocation). Located 190cm E of SVC072
-------------------	--

Additional Information:	
-------------------------	--

References:	
-------------	--

CEMETERY INTEREST FORM

Marker ID: SVC071

(PAGE 2 OF 2)



B	A
W	

PUBLIC WORKS
ENVIRONMENTAL DIVISION
FORT DRUM, NEW YORK





CEMETERY INTEREST FORM

(PAGE 1 OF 2)

PUBLIC WORKS, ENVIRONMENTAL DIVISION
FORT DRUM, NEW YORK

FIRST NAME:	James
MIDDLE NAME:	
LAST NAME:	Cunningham
MAIDEN NAME:	

BIRTH DATE:

DEATH DATE:

DAY:		DAY:	23
MONTH:		MONTH:	April
YEAR:		YEAR:	1871

AGE:

YEARS:	65	MONTHS:		DAYS:	
--------	----	---------	--	-------	--

GENDER:	M
---------	---

EPITAPH OR SCRIPT:	JAMES CUNNINGHAM / DIED / April 23, 1871, / AE. 65 y'rs. / Father is gone but not forgotten / (bottom right corner) F.M. FERRIN / W.F.(?).
--------------------	--

EPITAPH OR SCRIPT (CONT):

EPITAPH OR SCRIPT (CONT):	
---------------------------	--

MILITARY MARKER	-
-----------------	---

Marker Plot Type:	Single
-------------------	--------

Marker Description	Headstone
--------------------	-----------

Family Plot ID:	-
-----------------	---

Family Plot Name:	
-------------------	--

Associated Markers, IDs: (for this individual)	-
---	---

Associated Individuals, IDs: (other individuals)	SVC073
---	--------



Map / Marker ID:	SVC072
------------------	--------

Individual Plot ID:	SVC072
---------------------	--------

GPS (wgs84-18N)	lat: N44° 6' 2.150" long: W75° 41' 23.837
-----------------	---

Cemetery:	Sterlingville Catholic, Savage - Varley, St.
-----------	--

Context:	Contiguous
----------	------------

Plot Placement:	Random
-----------------	--------

Grade Slope:	None
--------------	------

Exposure:	Tree Overhang
-----------	---------------

Plot Accessories:	-
-------------------	---

General Comments:	Possible Maker's Mark: "F.M. FERRIN / W.F. (?)
-------------------	--

Additional Information:	
-------------------------	--

References:	
-------------	--

CEMETERY INTEREST FORM

(PAGE 2 OF 2)

Marker ID: SVC072



James	
Cunningham	

PUBLIC WORKS
ENVIRONMENTAL DIVISION
FORT DRUM, NEW YORK





CEMETERY INTEREST FORM

(PAGE 1 OF 2)

PUBLIC WORKS, ENVIRONMENTAL DIVISION
FORT DRUM, NEW YORK

FIRST NAME: **John**

MIDDLE NAME:

LAST NAME: **Cunningham**

MAIDEN NAME:

BIRTH DATE: DAY: MONTH: YEAR: **DEATH DATE:** DAY: 23 MONTH: December YEAR: 1854

AGE: YEARS: 1 MONTHS: DAYS: 3

GENDER: **M**

EPITAPH OR SCRIPT: **JOHN / son of / James & Catherine / CUNNINGHAM / died / Dec. 23, 1854, / AE. 1 Y.r 3D**

EPITAPH OR SCRIPT (CONT):

MILITARY MARKER: -

Marker Plot Type: **Single**

Marker Description: **Headstone**

Family Plot ID: -

Family Plot Name:

Associated Markers, IDs:

(for this individual)

Associated Individuals, IDs: **SVC072**

(other individuals)



Map / Marker ID: **SVC073**

Individual Plot ID: **SVC073**

GPS (wgs84-18N) lat: N44° 6' 2.119" long: W75° 41' 23.862

Cemetery: **Sterlingville Catholic, Savage - Varley, St.**

Context: **Contiguous**

Plot Placement: **Random**

Grade Slope: **None**

Exposure: **Tree Overhang**

Plot Accessories: -

General Comments: -

Additional Information:

References:

CEMETERY INTEREST FORM

Marker ID: SVC073

(PAGE 2 OF 2)



John	
Cunningham	

PUBLIC WORKS
ENVIRONMENTAL DIVISION
FORT DRUM, NEW YORK





CEMETERY INTEREST FORM

(PAGE 1 OF 2)

PUBLIC WORKS, ENVIRONMENTAL DIVISION
FORT DRUM, NEW YORK

FIRST NAME:	(Hubertus ?)
MIDDLE NAME:	
LAST NAME:	Detambel
MAIDEN NAME:	

BIRTH DATE:

DEATH DATE:

DAY:		DAY:	19
MONTH:	March	MONTH:	September
YEAR:	1856	YEAR:	1857

AGE:

YEARS:	1	MONTHS:		DAYS:	
--------	---	---------	--	-------	--

GENDER:	M
---------	---

EPITAPH OR SCRIPT:	(HUBERTUS ?), / Son of / Peter & (Elizabeth ?) / (DETAMBEL ?) / BORN / Mar. 1(?), 1856. / DIED / Sept. 19, 1857.
--------------------	--

EPITAPH OR SCRIPT (CONT):	
---------------------------	--

MILITARY MARKER	-
-----------------	---

Marker Plot Type:	Single
-------------------	--------

Marker Description	Headstone
--------------------	-----------

Family Plot ID:	-
-----------------	---

Family Plot Name:	
-------------------	--

Associated Markers, IDs:	-
(for this individual)	

Associated Individuals, IDs:	
(other individuals)	



Map / Marker ID:	SVC074
------------------	--------

Individual Plot ID:	SVC074
---------------------	--------

GPS (wgs84-18N)	lat: N44° 6' 2.064" long: W75° 41' 23.893
-----------------	---

Cemetery:	Sterlingville Catholic, Savage - Varley, St.
-----------	--

Context:	Contiguous
----------	------------

Plot Placement:	Random
-----------------	--------

Grade Slope:	None
--------------	------

Exposure:	Tree Overhang
-----------	---------------

Plot Accessories:	-
-------------------	---

General Comments:	-
-------------------	---

Additional Information:	
-------------------------	--

References:	
-------------	--

CEMETERY INTEREST FORM

Marker ID: SVC074

(PAGE 2 OF 2)



(Hubertus ?)

Detabel

PUBLIC WORKS
ENVIRONMENTAL DIVISION
FORT DRUM, NEW YORK





CEMETERY INTEREST FORM

(PAGE 1 OF 2)

PUBLIC WORKS, ENVIRONMENTAL DIVISION
FORT DRUM, NEW YORK

FIRST NAME:	Michael
MIDDLE NAME:	
LAST NAME:	Doyle
MAIDEN NAME:	

BIRTH DATE:

DEATH DATE:

DAY:		DAY:	
MONTH:		MONTH:	
YEAR:	1832	YEAR:	1901

AGE:

YEARS:	69	MONTHS:		DAYS:	
--------	----	---------	--	-------	--

GENDER:	M
---------	---

EPITAPH OR SCRIPT:	(SE face) MICHAEL / DOYLE / 1832 - 1901 / JOHN / HIS SON / 1855 - 1900 / (SW face) DOYLE
--------------------	--

EPITAPH OR SCRIPT (CONT):	
---------------------------	--

MILITARY MARKER	-
-----------------	---

Marker Plot Type:	Double
-------------------	--------

Marker Description	Pedestal with Obelisk
--------------------	-----------------------

Family Plot ID:	-
-----------------	---

Family Plot Name:	
-------------------	--

Associated Markers, IDs:	-
--------------------------	---

(for this individual)

Associated Individuals, IDs:	SVC075b, SVC076, SVC079
------------------------------	-------------------------

(other individuals)



Map / Marker ID:	SVC075
------------------	---------------

Individual Plot ID:	SVC075a
---------------------	----------------

GPS (wgs84-18N)	lat: N44° 6' 1.972" long: W75° 41' 23.924
-----------------	---

Cemetery:	Sterlingville Catholic, Savage - Varley, St.
-----------	--

Context:	Contiguous
----------	------------

Plot Placement:	Random
-----------------	--------

Grade Slope:	None
--------------	------

Exposure:	Tree Overhang
-----------	---------------

Plot Accessories:	-
-------------------	---

General Comments:	Shifted on Ped
-------------------	----------------

Additional Information:	
-------------------------	--

References:	
-------------	--

CEMETERY INTEREST FORM

Marker ID: SVC075



(PAGE 2 OF 2)



Michael

Doyle

PUBLIC WORKS
ENVIRONMENTAL DIVISION
FORT DRUM, NEW YORK





CEMETERY INTEREST FORM

(PAGE 1 OF 2)

PUBLIC WORKS, ENVIRONMENTAL DIVISION
FORT DRUM, NEW YORK

FIRST NAME:	John
MIDDLE NAME:	
LAST NAME:	Doyle
MAIDEN NAME:	

<i>BIRTH DATE:</i>		<i>DEATH DATE:</i>	
DAY:		DAY:	
MONTH:		MONTH:	
YEAR:	1855	YEAR:	1900

<i>AGE:</i>			
YEARS:	45	MONTHS:	
		DAYS:	

GENDER:	M
---------	---

EPITAPH OR SCRIPT:	(SE face) MICHAEL / DOYLE / 1832 - 1901 / JOHN / HIS SON / 1855 - 1900 / (SW face) DOYLE
--------------------	--

EPITAPH OR SCRIPT (CONT):	
---------------------------	--

MILITARY MARKER	-
-----------------	---

Marker Plot Type:	Double
-------------------	--------

Marker Description	Pedestal with Obelisk
--------------------	-----------------------

Family Plot ID:	-
-----------------	---

Family Plot Name:	
-------------------	--

Associated Markers, IDs: (for this individual)	-
---	---

Associated Individuals, IDs: (other individuals)	SVC075a, SVC079
---	-----------------



Map / Marker ID:	SVC075
-------------------------	---------------

Individual Plot ID:	SVC075b
---------------------	----------------

GPS (wgs84-18N)	lat: N44° 6' 1.972" long: W75° 41' 23.924
-----------------	---

Cemetery:	Sterlingville Catholic, Savage - Varley, St.
-----------	--

Context:	Contiguous
----------	------------

Plot Placement:	Random
-----------------	--------

Grade Slope:	None
--------------	------

Exposure:	Tree Overhang
-----------	---------------

Plot Accessories:	-
-------------------	---

General Comments:	Shifted on Ped
-------------------	----------------

Additional Information:	
-------------------------	--

References:	
-------------	--

CEMETERY INTEREST FORM



Marker ID: SVC075

(PAGE 2 OF 2)



John	
Doyle	

PUBLIC WORKS
ENVIRONMENTAL DIVISION
FORT DRUM, NEW YORK





CEMETERY INTEREST FORM

(PAGE 1 OF 2)

PUBLIC WORKS, ENVIRONMENTAL DIVISION
FORT DRUM, NEW YORK

FIRST NAME:	Eliza
MIDDLE NAME:	
LAST NAME:	Doyle
MAIDEN NAME:	

BIRTH DATE:

DEATH DATE:

DAY:		DAY:	29
MONTH:		MONTH:	March
YEAR:		YEAR:	1871

AGE:

YEARS:	40	MONTHS:		DAYS:	
--------	----	---------	--	-------	--

GENDER:	F
---------	---

EPITAPH OR SCRIPT: ELIZA / wife of / Michael Doyle / BORN / (KINGS CO. IRELAND ?) / Died (Mar. ?) 29, 1871. / AE 40 Y'rs. / Dearest Eliza thou hast left us / From thy home and children fled / God has suddenly bereft us / Numbered thee among the dead.

EPITAPH OR SCRIPT (CONT):

MILITARY MARKER	-
-----------------	---

Marker Plot Type:	Single
-------------------	--------

Marker Description	Headstone
--------------------	-----------

Family Plot ID:	-
-----------------	---

Family Plot Name:	
-------------------	--

Associated Markers, IDs:	-
--------------------------	---

(for this individual)

Associated Individuals, IDs:	SVC075a
------------------------------	---------

(other individuals)



Map / Marker ID:	SVC076
-------------------------	---------------

Individual Plot ID:	SVC076
---------------------	--------

GPS (wgs84-18N)	lat: N44° 6' 1.898" long: W75° 41' 23.923
-----------------	---

Cemetery:	Sterlingville Catholic, Savage - Varley, St.
-----------	--

Context:	Contiguous
----------	------------

Plot Placement:	Random
-----------------	--------

Grade Slope:	None
--------------	------

Exposure:	Tree Overhang
-----------	---------------

Plot Accessories:	-
-------------------	---

General Comments:	-
-------------------	---

Additional Information:	
-------------------------	--

References:	
-------------	--

CEMETERY INTEREST FORM

(PAGE 2 OF 2)

Marker ID: SVC076



Eliza	
Doyle	

PUBLIC WORKS
ENVIRONMENTAL DIVISION
FORT DRUM, NEW YORK





CEMETERY INTEREST FORM

(PAGE 1 OF 2)

PUBLIC WORKS, ENVIRONMENTAL DIVISION
FORT DRUM, NEW YORK

FIRST NAME:	John
MIDDLE NAME:	Thomas
LAST NAME:	Villars
MAIDEN NAME:	

BIRTH DATE:

DEATH DATE:

DAY:		DAY:	9
MONTH:		MONTH:	June
YEAR:		YEAR:	1874

AGE:

YEARS:	5	MONTHS:	11	DAYS:	
--------	---	---------	----	-------	--

GENDER:	M
---------	---

EPITAPH OR SCRIPT: JOHN THOMAS / DIED / JUNE 9, 1874 / AE. 5 ys & 11ms. / MARIA / died Sept. 24, 1863 / AE. 7ys 2m's & 7d's. / Children of / Patrick & Anna Villars / To pure for Earth just fit for Heaven

EPITAPH OR SCRIPT (CONT):

MILITARY MARKER	-
-----------------	---

Marker Plot Type:	Double
-------------------	--------

Marker Description	Headstone
--------------------	-----------

Family Plot ID:	-
-----------------	---

Family Plot Name:	
-------------------	--

Associated Markers, IDs:	-
--------------------------	---

(for this individual)

Associated Individuals, IDs:	SVC077b
------------------------------	---------

(other individuals)



Map / Marker ID:	SVC077
------------------	--------

Individual Plot ID:	SVC077a
---------------------	---------

GPS (wgs84-18N)	lat: N44° 6' 1.839" long: W75° 41' 23.941
-----------------	---

Cemetery:	Sterlingville Catholic, Savage - Varley, St.
-----------	--

Context:	Contiguous
----------	------------

Plot Placement:	Random
-----------------	--------

Grade Slope:	None
--------------	------

Exposure:	Tree Overhang
-----------	---------------

Plot Accessories:	-
-------------------	---

General Comments:	-
-------------------	---

Additional Information:	
-------------------------	--

References:	
-------------	--

CEMETERY INTEREST FORM

(PAGE 2 OF 2)

Marker ID: SVC077



John	Thomas
Villars	

PUBLIC WORKS
ENVIRONMENTAL DIVISION
FORT DRUM, NEW YORK





CEMETERY INTEREST FORM

(PAGE 1 OF 2)

PUBLIC WORKS, ENVIRONMENTAL DIVISION
FORT DRUM, NEW YORK

FIRST NAME:	Maria
MIDDLE NAME:	
LAST NAME:	Villars
MAIDEN NAME:	

BIRTH DATE:

DEATH DATE:

DAY:		DAY:	24
MONTH:		MONTH:	September
YEAR:		YEAR:	1863

AGE:

YEARS:	7	MONTHS:	2	DAYS:	6
--------	---	---------	---	-------	---

GENDER:	F
---------	---

EPITAPH OR SCRIPT: JOHN THOMAS / DIED / JUNE 9, 1874 / AE. 5 ys & 11ms. / MARIA / died Sept. 24, 1863 / AE. 7ys 2m's & 7d's. / Children of / Patrick & Anna Villars / To pure for Earth just fit for Heaven

EPITAPH OR SCRIPT (CONT):

MILITARY MARKER	-
-----------------	---

Marker Plot Type:	Double
-------------------	--------

Marker Description	Headstone
--------------------	-----------

Family Plot ID:	-
-----------------	---

Family Plot Name:	
-------------------	--

Associated Markers, IDs:	-
--------------------------	---

(for this individual)

Associated Individuals, IDs:	SVC077a
------------------------------	---------

(other individuals)



Map / Marker ID:	SVC077
------------------	--------

Individual Plot ID:	SVC077b
---------------------	---------

GPS (wgs84-18N)	lat: N44° 6' 1.839" long: W75° 41' 23.941
-----------------	---

Cemetery:	Sterlingville Catholic, Savage - Varley, St.
-----------	--

Context:	Contiguous
----------	------------

Plot Placement:	Random
-----------------	--------

Grade Slope:	None
--------------	------

Exposure:	Tree Overhang
-----------	---------------

Plot Accessories:	-
-------------------	---

General Comments:	-
-------------------	---

Additional Information:	
-------------------------	--

References:	
-------------	--

CEMETERY INTEREST FORM

(PAGE 2 OF 2)

Marker ID: SVC077



Maria

Villars

PUBLIC WORKS
ENVIRONMENTAL DIVISION
FORT DRUM, NEW YORK





CEMETERY INTEREST FORM

(PAGE 1 OF 2)

PUBLIC WORKS, ENVIRONMENTAL DIVISION
FORT DRUM, NEW YORK

FIRST NAME:	John
MIDDLE NAME:	
LAST NAME:	Hagarty
MAIDEN NAME:	

<i>BIRTH DATE:</i>		<i>DEATH DATE:</i>	
DAY:		DAY:	22
MONTH:		MONTH:	June
YEAR:		YEAR:	1857

<i>AGE:</i>			
YEARS:	58	MONTHS:	
		DAYS:	

GENDER:	M
---------	---

EPITAPH OR SCRIPT:	JOHN HAGARTY / DIED / June 22, 1857 / AE 58 yr's.
--------------------	---

EPITAPH OR SCRIPT (CONT):	
---------------------------	--

MILITARY MARKER	-
-----------------	---

Marker Plot Type:	Single
-------------------	--------

Marker Description	Headstone
--------------------	-----------

Family Plot ID:	-
-----------------	---

Family Plot Name:	
-------------------	--

Associated Markers, IDs: (for this individual)	-
---	---

Associated Individuals, IDs: (other individuals)	
---	--



Map / Marker ID:	SVC078
------------------	---------------

Individual Plot ID:	SVC078
---------------------	---------------

GPS (wgs84-18N)	lat: N44° 6' 2.222" long: W75° 41' 23.845
-----------------	---

Cemetery:	Sterlingville Catholic, Savage - Varley, St.
-----------	--

Context:	Isolated
----------	----------

Plot Placement:	Random
-----------------	--------

Grade Slope:	None
--------------	------

Exposure:	Tree Overhang
-----------	---------------

Plot Accessories:	-
-------------------	---

General Comments:	-
-------------------	---

Additional Information:	
-------------------------	--

References:	
-------------	--

CEMETERY INTEREST FORM

Marker ID: SVC078

(PAGE 2 OF 2)



John	
Hagarty	

PUBLIC WORKS
ENVIRONMENTAL DIVISION
FORT DRUM, NEW YORK





CEMETERY INTEREST FORM

(PAGE 1 OF 2)

PUBLIC WORKS, ENVIRONMENTAL DIVISION
FORT DRUM, NEW YORK

FIRST NAME:	Mary
MIDDLE NAME:	
LAST NAME:	Doyle
MAIDEN NAME:	

<i>BIRTH DATE:</i>		<i>DEATH DATE:</i>	
DAY:		DAY:	27
MONTH:		MONTH:	February
YEAR:		YEAR:	1859

<i>AGE:</i>			
YEARS:	25	MONTHS:	
		DAYS:	

GENDER:	F
---------	---

EPITAPH OR SCRIPT:	MARY / wife of / MICHAEL DOYLE / DIED / Feb. 27, 1859. / AE. 25 yrs.
--------------------	--

EPITAPH OR SCRIPT (CONT):	
---------------------------	--

MILITARY MARKER	-
-----------------	---

Marker Plot Type:	Single
-------------------	--------

Marker Description	Headstone
--------------------	-----------

Family Plot ID:	-
-----------------	---

Family Plot Name:	
-------------------	--

Associated Markers, IDs:	-
--------------------------	---

(for this individual)

Associated Individuals, IDs:	SVC075a, SVC075b
------------------------------	------------------

(other individuals)



Map / Marker ID:	SVC079
------------------	--------

Individual Plot ID:	SVC079
---------------------	--------

GPS (wgs84-18N)	lat: N44° 6' 2.074" long: W75° 41' 23.980
-----------------	---

Cemetery:	Sterlingville Catholic, Savage - Varley, St.
-----------	--

Context:	Contiguous
----------	------------

Plot Placement:	Random
-----------------	--------

Grade Slope:	None
--------------	------

Exposure:	Tree Overhang
-----------	---------------

Plot Accessories:	-
-------------------	---

General Comments:	-
-------------------	---

Additional Information:	
-------------------------	--

References:	
-------------	--

CEMETERY INTEREST FORM

Marker ID: SVC079

(PAGE 2 OF 2)



Mary	
Doyle	

PUBLIC WORKS
ENVIRONMENTAL DIVISION
FORT DRUM, NEW YORK





CEMETERY INTEREST FORM

(PAGE 1 OF 2)

PUBLIC WORKS, ENVIRONMENTAL DIVISION
FORT DRUM, NEW YORK

FIRST NAME:	Thomas
MIDDLE NAME:	A
LAST NAME:	Riley
MAIDEN NAME:	

BIRTH DATE:

DEATH DATE:

DAY:		DAY:	
MONTH:		MONTH:	
YEAR:	1834	YEAR:	1906

AGE:

YEARS:	72	MONTHS:		DAYS:	
--------	----	---------	--	-------	--

GENDER:	M
---------	----------

EPITAPH OR SCRIPT: THOMAS A. / RILEY / Co. C. / 10th N.Y. H.A. / 1834 - 1906

EPITAPH OR SCRIPT (CONT):

MILITARY MARKER 10th N.Y. H.A

Marker Plot Type: Single

Marker Description: Headstone

Family Plot ID: -

Family Plot Name:

Associated Markers, IDs:

(for this individual)

Associated Individuals, IDs: SVC081a, SVC081b

(other individuals)



Map / Marker ID: SVC080

Individual Plot ID: SVC080

GPS (wgs84-18N) lat: N44° 6' 1.880" long: W75° 41' 24.039

Cemetery: Sterlingville Catholic, Savage - Varley, St.

Context: Isolated

Plot Placement: Random

Grade Slope: None

Exposure: Tree Overhang

Plot Accessories: Flag

General Comments: New Military Marker placed on 17 May 2012.

Additional Information: Age, 26 years. Enlisted, Aug 16, 1862, at Philadelphia, NY ; mustered in as PVT, Co. C, 2nd Battalion, Black River Artillery (later Co. C, 10th Art.), Sept 11, 1862, to serve three years; transferred to Co. B.

References: Military Roster (<http://dmna.ny.gov/historic/reghist/reghistindex.htm>)

CEMETERY INTEREST FORM

(PAGE 2 OF 2)

Marker ID: SVC080



Thomas	A
Riley	

PUBLIC WORKS
ENVIRONMENTAL DIVISION
FORT DRUM, NEW YORK





CEMETERY INTEREST FORM

(PAGE 1 OF 2)

PUBLIC WORKS, ENVIRONMENTAL DIVISION
FORT DRUM, NEW YORK

FIRST NAME: **Michael**

MIDDLE NAME:

LAST NAME: **Toole**

MAIDEN NAME:

BIRTH DATE:

DEATH DATE:

DAY:

DAY:

MONTH:

MONTH:

YEAR: 1793

YEAR: 1863

AGE:

YEARS: 70 MONTHS: DAYS:

GENDER: **M**

EPITAPH OR SCRIPT: (SE face) MARGARET / WIFE OF / THOMAS A. / RILEY / 1845 - 1874 / ANNA S. / THEIR DAU. / 1872 - 1874 / RILEY / (NW face) MICHAEL / TOOLE / 1793 - 1863 / ALICE / HIS WIFE / 1814 - 1894

EPITAPH OR SCRIPT (CONT):

MILITARY MARKER: -

Marker Plot Type: **Family**

Marker Description: **Pedestal with Obelisk**

Family Plot ID: **SVCFP08**

Family Plot Name: **Toole / Riley**

Associated Markers, IDs: -

(for this individual)

Associated Individuals, IDs: **SVC081a, SVC081b, SVC081d**

(other individuals)



Map / Marker ID: **SVC081**

Individual Plot ID: **SVC081c**

GPS (wgs84-18N) lat: N44° 6' 1.814" long: W75° 41' 24.093

Cemetery: **Sterlingville Catholic, Savage - Varley, St.**

Context: **Isolated**

Plot Placement: **Random**

Grade Slope: **None**

Exposure: **Tree Overhang**

Plot Accessories: -

General Comments: -

Additional Information:

References:

CEMETERY INTEREST FORM

Marker ID: SVC081

(PAGE 2 OF 2)



Michael

Toole

PUBLIC WORKS
ENVIRONMENTAL DIVISION
FORT DRUM, NEW YORK





CEMETERY INTEREST FORM

(PAGE 1 OF 2)

PUBLIC WORKS, ENVIRONMENTAL DIVISION
FORT DRUM, NEW YORK

FIRST NAME: **Alice**

MIDDLE NAME:

LAST NAME: **Toole**

MAIDEN NAME:

BIRTH DATE:

DEATH DATE:

DAY:

DAY:

MONTH:

MONTH:

YEAR: 1814

YEAR: 1894

AGE:

YEARS: 80 MONTHS: DAYS:

GENDER: **F**

EPITAPH OR SCRIPT: (SE face) MARGARET / WIFE OF / THOMAS A. / RILEY / 1845 - 1874 / ANNA S. / THEIR DAU. / 1872 - 1874 / RILEY / (NW face) MICHAEL / TOOLE / 1793 - 1863 / ALICE / HIS WIFE / 1814 - 1894

EPITAPH OR SCRIPT (CONT):

MILITARY MARKER: -

Marker Plot Type: **Family**

Marker Description: **Pedestal with Obelisk**

Family Plot ID: **SVCFP08**

Family Plot Name: **Toole / Riley**

Associated Markers, IDs: -

(for this individual)

Associated Individuals, IDs: **SVC081a, SVC081b, SVC081c**

(other individuals)



Map / Marker ID: **SVC081**

Individual Plot ID: **SVC081d**

GPS (wgs84-18N) lat: N44° 6' 1.814" long: W75° 41' 24.093

Cemetery: **Sterlingville Catholic, Savage - Varley, St.**

Context: **Isolated**

Plot Placement: **Random**

Grade Slope: **None**

Exposure: **Tree Overhang**

Plot Accessories: -

General Comments: -

Additional Information:

References:

CEMETERY INTEREST FORM

Marker ID: SVC081

(PAGE 2 OF 2)



Alice	
Toole	

PUBLIC WORKS
ENVIRONMENTAL DIVISION
FORT DRUM, NEW YORK





CEMETERY INTEREST FORM

(PAGE 1 OF 2)

PUBLIC WORKS, ENVIRONMENTAL DIVISION
FORT DRUM, NEW YORK

FIRST NAME:	Margaret
MIDDLE NAME:	
LAST NAME:	Riley
MAIDEN NAME:	Toole

BIRTH DATE:

DEATH DATE:

DAY:		DAY:	
MONTH:		MONTH:	
YEAR:	1845	YEAR:	1874

AGE:

YEARS:	29	MONTHS:		DAYS:	
--------	----	---------	--	-------	--

GENDER:	F
---------	---

EPITAPH OR SCRIPT: (SE face) MARGARET / WIFE OF / THOMAS A. / RILEY / 1845 - 1874 / ANNA S. / THEIR DAU. / 1872 - 1874 / RILEY / (NW face) MICHAEL / TOOLE / 1793 - 1863 / ALICE / HIS WIFE / 1814 - 1894

EPITAPH OR SCRIPT (CONT):

MILITARY MARKER	-
-----------------	---

Marker Plot Type:	Family
-------------------	--------

Marker Description	Pedestal with Obelisk
--------------------	-----------------------

Family Plot ID:	SVCFP08
-----------------	---------

Family Plot Name:	Toole / Riley
-------------------	---------------

Associated Markers, IDs:	-
--------------------------	---

(for this individual)

Associated Individuals, IDs:	SVC080, SVC081b, SVC081c, SVC081d
------------------------------	-----------------------------------

(other individuals)



Map / Marker ID:	SVC081
------------------	--------

Individual Plot ID:	SVC081a
---------------------	---------

GPS (wgs84-18N)	lat: N44° 6' 1.814" long: W75° 41' 24.093
-----------------	---

Cemetery:	Sterlingville Catholic, Savage - Varley, St.
-----------	--

Context:	Isolated
----------	----------

Plot Placement:	Random
-----------------	--------

Grade Slope:	None
--------------	------

Exposure:	Tree Overhang
-----------	---------------

Plot Accessories:	-
-------------------	---

General Comments:	-
-------------------	---

Additional Information:	
-------------------------	--

References:	
-------------	--

CEMETERY INTEREST FORM

Marker ID: SVC081

(PAGE 2 OF 2)



Margaret

Riley

Toole

PUBLIC WORKS
ENVIRONMENTAL DIVISION
FORT DRUM, NEW YORK





CEMETERY INTEREST FORM

(PAGE 1 OF 2)

PUBLIC WORKS, ENVIRONMENTAL DIVISION
FORT DRUM, NEW YORK

FIRST NAME:	Anna
MIDDLE NAME:	S
LAST NAME:	Riley
MAIDEN NAME:	

BIRTH DATE:

DEATH DATE:

DAY:		DAY:	
MONTH:		MONTH:	
YEAR:	1872	YEAR:	1874

AGE:

YEARS:	2	MONTHS:		DAYS:	
--------	---	---------	--	-------	--

GENDER:	F
---------	----------

EPITAPH OR SCRIPT:	(SE face) MARGARET / WIFE OF / THOMAS A. / RILEY / 1845 - 1874 / ANNA S. / THEIR DAU. / 1872 - 1874 / RILEY / (NW face) MICHAEL / TOOLE / 1793 - 1863 / ALICE / HIS WIFE / 1814 - 1894
--------------------	--

EPITAPH OR SCRIPT (CONT):

MILITARY MARKER	-
Marker Plot Type:	Family
Marker Description	Pedestal with Obelisk
Family Plot ID:	SVCFP08
Family Plot Name:	Toole / Riley
Associated Markers, IDs:	-
(for this individual)	
Associated Individuals, IDs:	SVC080, SVC081a, SVC081c, SVC081d
(other individuals)	



Map / Marker ID:	SVC081
------------------	---------------

Individual Plot ID:	SVC081b
---------------------	----------------

GPS (wgs84-18N)	lat: N44° 6' 1.814" long: W75° 41' 24.093
-----------------	---

Cemetery:	Sterlingville Catholic, Savage - Varley, St.
-----------	--

Context:	Isolated
----------	----------

Plot Placement:	Random
-----------------	--------

Grade Slope:	None
--------------	------

Exposure:	Tree Overhang
-----------	---------------

Plot Accessories:	-
-------------------	---

General Comments:	-
-------------------	---

Additional Information:	
-------------------------	--

References:	
-------------	--

CEMETERY INTEREST FORM

Marker ID: SVC081

(PAGE 2 OF 2)



Anna	S
Riley	

PUBLIC WORKS
ENVIRONMENTAL DIVISION
FORT DRUM, NEW YORK





CEMETERY INTEREST FORM

(PAGE 1 OF 2)

PUBLIC WORKS, ENVIRONMENTAL DIVISION
FORT DRUM, NEW YORK

FIRST NAME:	Joanna
MIDDLE NAME:	
LAST NAME:	Reed
MAIDEN NAME:	Brown

<i>BIRTH DATE:</i>		<i>DEATH DATE:</i>	
DAY:		DAY:	7
MONTH:		MONTH:	April
YEAR:		YEAR:	1858

<i>AGE:</i>			
YEARS:	22	MONTHS:	
		DAYS:	

GENDER:	F
---------	----------

EPITAPH OR SCRIPT:	JOANNA REED / daughter of / Patrick & Mary / BROWN / DIED / Apr. 7, 1958, / AE. 22 y'rs.
--------------------	--

EPITAPH OR SCRIPT (CONT):	
---------------------------	--

MILITARY MARKER	-
-----------------	---

Marker Plot Type:	Single
-------------------	--------

Marker Description	Headstone
--------------------	-----------

Family Plot ID:	-
-----------------	---

Family Plot Name:	
-------------------	--

Associated Markers, IDs:	-
(for this individual)	

Associated Individuals, IDs:	SVC083
(other individuals)	



Map / Marker ID:	SVC082
-------------------------	---------------

Individual Plot ID:	SVC082
---------------------	--------

GPS (wgs84-18N)	lat: N44° 6' 1.609" long: W75° 41' 24.227"
-----------------	--

Cemetery:	Sterlingville Catholic, Savage - Varley, St.
-----------	--

Context:	Contiguous
----------	------------

Plot Placement:	In Rows
-----------------	---------

Grade Slope:	None
--------------	------

Exposure:	Open
-----------	------

Plot Accessories:	-
-------------------	---

General Comments:	-
-------------------	---

Additional Information:	
-------------------------	--

References:	
-------------	--

CEMETERY INTEREST FORM

(PAGE 2 OF 2)

Marker ID: SVC082



Joanna	
Reed	Brown

PUBLIC WORKS
ENVIRONMENTAL DIVISION
FORT DRUM, NEW YORK





CEMETERY INTEREST FORM

(PAGE 1 OF 2)

PUBLIC WORKS, ENVIRONMENTAL DIVISION
FORT DRUM, NEW YORK

FIRST NAME:	Patrick
MIDDLE NAME:	
LAST NAME:	Brown
MAIDEN NAME:	

<i>BIRTH DATE:</i>		<i>DEATH DATE:</i>	
DAY:		DAY:	25
MONTH:		MONTH:	December
YEAR:		YEAR:	1861

<i>AGE:</i>			
YEARS:	65	MONTHS:	
		DAYS:	

GENDER:	M
---------	---

EPITAPH OR SCRIPT:	PATRICK BROWN / Died / Dec. 25, 1861 / Ages 65 yrs/
--------------------	---

EPITAPH OR SCRIPT (CONT):	
---------------------------	--

MILITARY MARKER	-
-----------------	---

Marker Plot Type:	Single
-------------------	--------

Marker Description	Headstone
--------------------	-----------

Family Plot ID:	-
-----------------	---

Family Plot Name:	
-------------------	--

Associated Markers, IDs:	-
(for this individual)	

Associated Individuals, IDs:	SVC082
(other individuals)	



Map / Marker ID:	SVC083
------------------	--------

Individual Plot ID:	SVC083
---------------------	--------

GPS (wgs84-18N)	lat: N44° 6' 1.584" long: W75° 41' 24.249
-----------------	---

Cemetery:	Sterlingville Catholic, Savage - Varley, St.
-----------	--

Context:	Contiguous
----------	------------

Plot Placement:	In Rows
-----------------	---------

Grade Slope:	None
--------------	------

Exposure:	Open
-----------	------

Plot Accessories:	-
-------------------	---

General Comments:	-
-------------------	---

Additional Information:	
-------------------------	--

References:	
-------------	--

CEMETERY INTEREST FORM

(PAGE 2 OF 2)

Marker ID: SVC083



Patrick	
Brown	

PUBLIC WORKS
ENVIRONMENTAL DIVISION
FORT DRUM, NEW YORK





CEMETERY INTEREST FORM

(PAGE 1 OF 2)

PUBLIC WORKS, ENVIRONMENTAL DIVISION
FORT DRUM, NEW YORK

FIRST NAME:	Susannah
MIDDLE NAME:	
LAST NAME:	Swift
MAIDEN NAME:	

BIRTH DATE:

DEATH DATE:

DAY:		DAY:	
MONTH:		MONTH:	
YEAR:		YEAR:	1862

AGE:

YEARS:	14	MONTHS:		DAYS:	
--------	----	---------	--	-------	--

GENDER:	F
---------	---

EPITAPH OR SCRIPT:	SUSANNAH / Daut of / Hubard & Margaret / SWIFT / (illegible) / 1862 / AE 14 Y ... (illegible)
--------------------	---

EPITAPH OR SCRIPT (CONT):

MILITARY MARKER

-

Marker Plot Type:

Single

Marker Description

Headstone

Family Plot ID:

-

Family Plot Name:

Associated Markers, IDs:

-

(for this individual)

Associated Individuals, IDs:

SVC085

(other individuals)



Map / Marker ID: **SVC084**

Individual Plot ID: **SVC084**

GPS (wgs84-18N) lat: N44° 6' 2.109" long: W75° 41' 24.049

Cemetery: Sterlingville Catholic, Savage - Varley, St.

Context: Contiguous

Plot Placement: In Rows

Grade Slope: None

Exposure: Tree Overhang

Plot Accessories: -

General Comments: -

Additional Information:

References:

CEMETERY INTEREST FORM

(PAGE 2 OF 2)

Marker ID: SVC084



Susannah

Swift





CEMETERY INTEREST FORM

(PAGE 1 OF 2)

PUBLIC WORKS, ENVIRONMENTAL DIVISION
FORT DRUM, NEW YORK

FIRST NAME:	Thomas
MIDDLE NAME:	
LAST NAME:	Swift
MAIDEN NAME:	

<i>BIRTH DATE:</i>		<i>DEATH DATE:</i>	
DAY:		DAY:	25
MONTH:		MONTH:	February
YEAR:		YEAR:	1857

<i>AGE:</i>					
YEARS:	4	MONTHS:	7	DAYS:	2

GENDER: M

EPITAPH OR SCRIPT: THOMAS / son of / Hubard & Margaret / SWIFT / died / Feb. 25, 1857, / AE. 4yrs. 7mo. 3d.

EPITAPH OR SCRIPT (CONT):

MILITARY MARKER -

Marker Plot Type: Single

Marker Description: Headstone

Family Plot ID: -

Family Plot Name:

Associated Markers, IDs:
(for this individual)

Associated Individuals, IDs:
(other individuals)

SVC084



Map / Marker ID: SVC085

Individual Plot ID: SVC085

GPS (wgs84-18N) lat: N44° 6' 2.083" long: W75° 41' 24.076

Cemetery: Sterlingville Catholic, Savage - Varley, St.

Context: Contiguous

Plot Placement: In Rows

Grade Slope: None

Exposure: Tree Overhang

Plot Accessories: -

General Comments: -

Additional Information:

References:

CEMETERY INTEREST FORM

(PAGE 2 OF 2)

Marker ID: SVC085



Thomas	
Swift	

PUBLIC WORKS
ENVIRONMENTAL DIVISION
FORT DRUM, NEW YORK





CEMETERY INTEREST FORM

(PAGE 1 OF 2)

PUBLIC WORKS, ENVIRONMENTAL DIVISION
FORT DRUM, NEW YORK

FIRST NAME:	Mary
MIDDLE NAME:	
LAST NAME:	Broad
MAIDEN NAME:	

BIRTH DATE:

DEATH DATE:

DAY:		DAY:	20
MONTH:		MONTH:	July
YEAR:		YEAR:	1857

AGE:

YEARS:	46	MONTHS:		DAYS:	
--------	----	---------	--	-------	--

GENDER:	F
---------	---

EPITAPH OR SCRIPT:	MARY, / WIFE OF / JOHN BROAD / DIED / July 20, 1857, / AE 46 y'rs. / Rest loving tender mother rest / Rest ... (illegible) ... / Their in regions of the blest / (illegible) ... thy joy shall never end.
--------------------	---

EPITAPH OR SCRIPT (CONT):	
---------------------------	--

MILITARY MARKER	-
-----------------	---

Marker Plot Type:	Single
-------------------	--------

Marker Description	Headstone
--------------------	-----------

Family Plot ID:	-
-----------------	---

Family Plot Name:	
-------------------	--

Associated Markers, IDs: (for this individual)	SVC070
---	--------

Associated Individuals, IDs: (other individuals)	
---	--



Map / Marker ID:	SVC086
------------------	--------

Individual Plot ID:	SVC086
---------------------	--------

GPS (wgs84-18N)	lat: N44° 6' 2.032" long: W75° 41' 24.082
-----------------	---

Cemetery:	Sterlingville Catholic, Savage - Varley, St.
-----------	--

Context:	Contiguous
----------	------------

Plot Placement:	In Rows
-----------------	---------

Grade Slope:	None
--------------	------

Exposure:	Tree Overhang
-----------	---------------

Plot Accessories:	-
-------------------	---

General Comments:	Relocated an estimated 2 meters Westwards, against the tree. May be the same Mary as SVC070 (Same death month, year, age, and relation)
-------------------	---

Additional Information:	
-------------------------	--

References:	
-------------	--

CEMETERY INTEREST FORM

Marker ID: SVC086

(PAGE 2 OF 2)



Mary	
Broad	

PUBLIC WORKS
ENVIRONMENTAL DIVISION
FORT DRUM, NEW YORK





CEMETERY INTEREST FORM

(PAGE 1 OF 2)

PUBLIC WORKS, ENVIRONMENTAL DIVISION
FORT DRUM, NEW YORK

FIRST NAME: **Eugene**

MIDDLE NAME:

LAST NAME: **Varley**

MAIDEN NAME:

BIRTH DATE:

DEATH DATE:

DAY:

DAY:

MONTH:

MONTH:

YEAR:

YEAR:

AGE:

YEARS: MONTHS: DAYS:

GENDER: **M**

EPITAPH OR SCRIPT: **EUGENE VARLEY**

EPITAPH OR SCRIPT (CONT):

MILITARY MARKER: **-**

Marker Plot Type: **Single**

Marker Description: **Headstone**

Family Plot ID: **-**

Family Plot Name:

Associated Markers, IDs:
(for this individual)

Associated Individuals, IDs:
(other individuals)



Map / Marker ID: **SVC087**

Individual Plot ID: **SVC087**

GPS (wgs84-18N) lat: **N44° 6' 1.953"** long: **W75° 41' 24.122**

Cemetery: **Sterlingville Catholic, Savage - Varley, St.**

Context: **Contiguous**

Plot Placement: **Random**

Grade Slope: **None**

Exposure: **Tree Overhang**

Plot Accessories: **-**

General Comments: **Tree Overgrowth**

Additional Information:

References:

CEMETERY INTEREST FORM

(PAGE 2 OF 2)

Marker ID: SVC087



Eugene

Varley





CEMETERY INTEREST FORM

(PAGE 1 OF 2)

PUBLIC WORKS, ENVIRONMENTAL DIVISION
FORT DRUM, NEW YORK

FIRST NAME:	Freddie
MIDDLE NAME:	
LAST NAME:	Varley
MAIDEN NAME:	

<i>BIRTH DATE:</i>		<i>DEATH DATE:</i>	
DAY:	<input type="text"/>	DAY:	<input type="text"/>
MONTH:	<input type="text"/>	MONTH:	<input type="text"/>
YEAR:	<input type="text"/>	YEAR:	<input type="text"/>

<i>AGE:</i>					
YEARS:	<input type="text"/>	MONTHS:	<input type="text"/>	DAYS:	<input type="text"/>

GENDER:	M
---------	----------

EPITAPH OR SCRIPT:	FREDDIE VARLEY
--------------------	-----------------------

EPITAPH OR SCRIPT (CONT):	
---------------------------	--

MILITARY MARKER	(flag) / post
-----------------	----------------------

Marker Plot Type:	Single
-------------------	---------------

Marker Description	Headstone
--------------------	------------------

Family Plot ID:	-
-----------------	----------

Family Plot Name:	
-------------------	--

Associated Markers, IDs: (for this individual)	-
---	----------

Associated Individuals, IDs: (other individuals)	
---	--



Map / Marker ID:	SVC088
-------------------------	---------------

Individual Plot ID:	SVC088
---------------------	---------------

GPS (wgs84-18N)	lat: N44° 6' 1.920" long: W75° 41' 24.144
-----------------	---

Cemetery:	Sterlingville Catholic, Savage - Varley, St.
-----------	---

Context:	Contiguous
----------	-------------------

Plot Placement:	Random
-----------------	---------------

Grade Slope:	None
--------------	-------------

Exposure:	Tree Overhang
-----------	----------------------

Plot Accessories:	Flag
-------------------	-------------

General Comments:	-
-------------------	----------

Additional Information:	
-------------------------	--

References:	
-------------	--

CEMETERY INTEREST FORM

(PAGE 2 OF 2)

Marker ID: SVC088



Freddie	
Varley	

PUBLIC WORKS
ENVIRONMENTAL DIVISION
FORT DRUM, NEW YORK





CEMETERY INTEREST FORM

(PAGE 1 OF 2)

PUBLIC WORKS, ENVIRONMENTAL DIVISION
FORT DRUM, NEW YORK

FIRST NAME:	Margaret
MIDDLE NAME:	
LAST NAME:	Varley
MAIDEN NAME:	

<i>BIRTH DATE:</i>		<i>DEATH DATE:</i>	
DAY:		DAY:	
MONTH:		MONTH:	
YEAR:	1861	YEAR:	1864

<i>AGE:</i>			
YEARS:	3	MONTHS:	
		DAYS:	

GENDER:	F
---------	----------

EPITAPH OR SCRIPT:	MARGARET / Varley / 1861 / 1864
--------------------	--

EPITAPH OR SCRIPT (CONT):	
---------------------------	--

MILITARY MARKER	(flag ? / 3 yr old)
-----------------	---------------------

Marker Plot Type:	Single
-------------------	---------------

Marker Description	Headstone
--------------------	------------------

Family Plot ID:	-
-----------------	----------

Family Plot Name:	
-------------------	--

Associated Markers, IDs:	-
(for this individual)	

Associated Individuals, IDs:	
(other individuals)	



Map / Marker ID:	SVC089
-------------------------	---------------

Individual Plot ID:	SVC089
---------------------	---------------

GPS (wgs84-18N)	lat: N44° 6' 1.873" long: W75° 41' 24.253
-----------------	---

Cemetery:	Sterlingville Catholic, Savage - Varley, St.
-----------	---

Context:	Contiguous
----------	-------------------

Plot Placement:	In Rows
-----------------	----------------

Grade Slope:	None
--------------	-------------

Exposure:	Tree Overhang
-----------	----------------------

Plot Accessories:	Flag
-------------------	-------------

General Comments:	Flag may be misplaced. Dates indicate an individual to young for military service.
-------------------	---

Additional Information:	
-------------------------	--

References:	
-------------	--

CEMETERY INTEREST FORM

(PAGE 2 OF 2)

Marker ID: SVC089



Margaret

Varley

PUBLIC WORKS
ENVIRONMENTAL DIVISION
FORT DRUM, NEW YORK





CEMETERY INTEREST FORM

(PAGE 1 OF 2)

PUBLIC WORKS, ENVIRONMENTAL DIVISION
FORT DRUM, NEW YORK

FIRST NAME:	John
MIDDLE NAME:	
LAST NAME:	Varley
MAIDEN NAME:	

BIRTH DATE:		DEATH DATE:	
DAY:		DAY:	22
MONTH:		MONTH:	December
YEAR:		YEAR:	1882

AGE:					
YEARS:	75	MONTHS:	6	DAYS:	

GENDER:	M
---------	---

EPITAPH OR SCRIPT:	JOHN VARLEY / Died / Dec. 22, 1882. / Aged 75 yrs. 6mo's / Farewell dear wife and children dear. / Farewell to all I (illegible) tears here. / I have paid the debt you all must pay. / Farewell untill the judgement day.
--------------------	--

EPITAPH OR SCRIPT (CONT):	
---------------------------	--

MILITARY MARKER	(Flag)
-----------------	--------

Marker Plot Type:	Single
-------------------	--------

Marker Description	Headstone
--------------------	-----------

Family Plot ID:	-
-----------------	---

Family Plot Name:	
-------------------	--

Associated Markers, IDs: (for this individual)	SVC091
---	--------

Associated Individuals, IDs: (other individuals)	SVC092
---	--------



Map / Marker ID:	SVC090
-------------------------	---------------

Individual Plot ID:	SVC090
---------------------	---------------

GPS (wgs84-18N)	lat: N44° 6' 1.833" long: W75° 41' 24.280
-----------------	---

Cemetery:	Sterlingville Catholic, Savage - Varley, St.
-----------	--

Context:	Contiguous
----------	------------

Plot Placement:	In Rows
-----------------	---------

Grade Slope:	None
--------------	------

Exposure:	Tree Overhang
-----------	---------------

Plot Accessories:	-
-------------------	---

General Comments:	Indicated in 10th NY H.A. Civil War roster by name. However, Birth Years do not coincide. The John Varlet Jr may be a son or other relative.
-------------------	--

Additional Information:	
-------------------------	--

References:	Military Roster (http://dmna.ny.gov/historic/reghist/reghistindex.htm)
-------------	--

CEMETERY INTEREST FORM

(PAGE 2 OF 2)

Marker ID: SVC090



John	
Varley	

PUBLIC WORKS
ENVIRONMENTAL DIVISION
FORT DRUM, NEW YORK





CEMETERY INTEREST FORM

(PAGE 1 OF 2)

PUBLIC WORKS, ENVIRONMENTAL DIVISION
FORT DRUM, NEW YORK

FIRST NAME:	<input type="text"/>
MIDDLE NAME:	<input type="text"/>
LAST NAME:	Varley
MAIDEN NAME:	<input type="text"/>

<i>BIRTH DATE:</i>		<i>DEATH DATE:</i>	
DAY:	<input type="text"/>	DAY:	<input type="text"/>
MONTH:	<input type="text"/>	MONTH:	<input type="text"/>
YEAR:	<input type="text"/>	YEAR:	<input type="text"/>

<i>AGE:</i>					
YEARS:	<input type="text"/>	MONTHS:	<input type="text"/>	DAYS:	<input type="text"/>

GENDER:	<input type="text"/>
---------	----------------------

EPITAPH OR SCRIPT:	J.V.
--------------------	------

EPITAPH OR SCRIPT (CONT):	<input type="text"/>
---------------------------	----------------------

MILITARY MARKER	-
-----------------	---

Marker Plot Type:	Single
-------------------	--------

Marker Description	Footstone
--------------------	-----------

Family Plot ID:	-
-----------------	---

Family Plot Name:	<input type="text"/>
-------------------	----------------------

Associated Markers, IDs: (for this individual)	SVC090
---	--------

Associated Individuals, IDs: (other individuals)	<input type="text"/>
---	----------------------



Map / Marker ID:	SVC091
-------------------------	---------------

Individual Plot ID:	SVC091
---------------------	--------

GPS (wgs84-18N)	lat: N44° 6' 1.800" long: W75° 41' 24.209
-----------------	---

Cemetery:	Sterlingville Catholic, Savage - Varley, St.
-----------	--

Context:	Contiguous
----------	------------

Plot Placement:	In Rows
-----------------	---------

Grade Slope:	None
--------------	------

Exposure:	Tree Overhang
-----------	---------------

Plot Accessories:	-
-------------------	---

General Comments:	-
-------------------	---

Additional Information:	<input type="text"/>
-------------------------	----------------------

References:	<input type="text"/>
-------------	----------------------

CEMETERY INTEREST FORM

Marker ID: SVC091

(PAGE 2 OF 2)



Varley	

PUBLIC WORKS
ENVIRONMENTAL DIVISION
FORT DRUM, NEW YORK





CEMETERY INTEREST FORM

(PAGE 1 OF 2)

PUBLIC WORKS, ENVIRONMENTAL DIVISION
FORT DRUM, NEW YORK

FIRST NAME:	Mary
MIDDLE NAME:	
LAST NAME:	Varley
MAIDEN NAME:	

BIRTH DATE:

DEATH DATE:

DAY:		DAY:	5
MONTH:		MONTH:	June
YEAR:		YEAR:	1905

AGE:

YEARS:	84	MONTHS:		DAYS:	
--------	----	---------	--	-------	--

GENDER:	F
---------	---

EPITAPH OR SCRIPT:	I.H.S. (in cross) / MARY / wife of / JOHN VARLEY / DIED / June 5, 1905, / AE. 84 Yrs. / At rest
--------------------	---

EPITAPH OR SCRIPT (CONT):

MILITARY MARKER

-

Marker Plot Type:

Single

Marker Description

Headstone

Family Plot ID:

-

Family Plot Name:

Associated Markers, IDs:


SVC093

(for this individual)

Associated Individuals, IDs:

SVC090

(other individuals)



Map / Marker ID:	SVC092
------------------	--------

Individual Plot ID:	SVC092
---------------------	--------

GPS (wgs84-18N)	lat: N44° 6' 1.791" long: W75° 41' 24.309
-----------------	---

Cemetery:	Sterlingville Catholic, Savage - Varley, St.
-----------	--

Context:	Contiguous
----------	------------

Plot Placement:	In Rows
-----------------	---------

Grade Slope:	None
--------------	------

Exposure:	Tree Overhang
-----------	---------------

Plot Accessories:	-
-------------------	---

General Comments:	-
-------------------	---

Additional Information:

References:

CEMETERY INTEREST FORM

(PAGE 2 OF 2)

Marker ID: SVC092



Mary	
Varley	

PUBLIC WORKS
ENVIRONMENTAL DIVISION
FORT DRUM, NEW YORK





CEMETERY INTEREST FORM

(PAGE 1 OF 2)

PUBLIC WORKS, ENVIRONMENTAL DIVISION
FORT DRUM, NEW YORK

FIRST NAME:

MIDDLE NAME:

LAST NAME: **Varley**

MAIDEN NAME:

BIRTH DATE:

DEATH DATE:

DAY:

DAY:

MONTH:

MONTH:

YEAR:

YEAR:

AGE:

YEARS: MONTHS: DAYS:

GENDER:

EPITAPH OR SCRIPT: **MOTHER**

EPITAPH OR SCRIPT (CONT):

MILITARY MARKER: -

Marker Plot Type: **Single**

Marker Description: **Footstone**

Family Plot ID: -

Family Plot Name:

Associated Markers, IDs: **SVC092**
(for this individual)

Associated Individuals, IDs:
(other individuals)



Map / Marker ID: **SVC093**

Individual Plot ID: **SVC093**

GPS (wgs84-18N) lat: **N44° 6' 1.756"** long: **W75° 41' 24.234**

Cemetery: **Sterlingville Catholic, Savage - Varley, St.**

Context: **Contiguous**

Plot Placement: **In Rows**

Grade Slope: **None**

Exposure: **Tree Overhang**

Plot Accessories: -

General Comments: -

Additional Information:

References:

CEMETERY INTEREST FORM

Marker ID: SVC093

(PAGE 2 OF 2)



Varley	

PUBLIC WORKS
ENVIRONMENTAL DIVISION
FORT DRUM, NEW YORK





CEMETERY INTEREST FORM

(PAGE 1 OF 2)

PUBLIC WORKS, ENVIRONMENTAL DIVISION
FORT DRUM, NEW YORK

FIRST NAME:	William
MIDDLE NAME:	
LAST NAME:	Varley
MAIDEN NAME:	

BIRTH DATE:

DEATH DATE:

DAY:		DAY:	19
MONTH:		MONTH:	August
YEAR:		YEAR:	1884

AGE:

YEARS:	45	MONTHS:	2	DAYS:	10
--------	----	---------	---	-------	----

GENDER:	M
---------	---

EPITAPH OR SCRIPT:	I.H.S. (in cross) / WILLIAM VARLEY / DIED / AUG. 19, 1884, / Aged / 45 Yrs, 2Mos, / & 10 Days
--------------------	---

EPITAPH OR SCRIPT (CONT):

MILITARY MARKER	-
-----------------	---

Marker Plot Type:	Single
-------------------	--------

Marker Description	Headstone
--------------------	-----------

Family Plot ID:	-
-----------------	---

Family Plot Name:	
-------------------	--

Associated Markers, IDs:	-
--------------------------	---

(for this individual)

Associated Individuals, IDs:	
------------------------------	--

(other individuals)



Map / Marker ID:	SVC094
------------------	---------------

Individual Plot ID:	SVC094
---------------------	---------------

GPS (wgs84-18N)	lat: N44° 6' 1.755" long: W75° 41' 24.340
-----------------	---

Cemetery:	Sterlingville Catholic, Savage - Varley, St.
-----------	--

Context:	Contiguous
----------	------------

Plot Placement:	In Rows
-----------------	---------

Grade Slope:	None
--------------	------

Exposure:	Tree Overhang
-----------	---------------

Plot Accessories:	-
-------------------	---

General Comments:	-
-------------------	---

Additional Information:	
-------------------------	--

References:	
-------------	--

CEMETERY INTEREST FORM

(PAGE 2 OF 2)

Marker ID: SVC094



William	
Varley	

PUBLIC WORKS
ENVIRONMENTAL DIVISION
FORT DRUM, NEW YORK





CEMETERY INTEREST FORM

(PAGE 1 OF 2)

PUBLIC WORKS, ENVIRONMENTAL DIVISION
FORT DRUM, NEW YORK

FIRST NAME:	Mary
MIDDLE NAME:	Jane
LAST NAME:	Parkhurst
MAIDEN NAME:	

BIRTH DATE:

DEATH DATE:

DAY:		DAY:	21
MONTH:		MONTH:	January
YEAR:		YEAR:	1904

AGE:

YEARS:	59	MONTHS:		DAYS:	
--------	----	---------	--	-------	--

GENDER:	F
---------	---

EPITAPH OR SCRIPT:	MARY JANE / wife of / VARNEY PARKHURST / DIED / Jan. 21, 1904. / AE. 59 Y'rs
--------------------	--

EPITAPH OR SCRIPT (CONT):	
---------------------------	--

MILITARY MARKER	-
-----------------	---

Marker Plot Type:	Single
-------------------	--------

Marker Description	Headstone
--------------------	-----------

Family Plot ID:	-
-----------------	---

Family Plot Name:	
-------------------	--

Associated Markers, IDs: (for this individual)	SVC096
---	--------

Associated Individuals, IDs: (other individuals)	
---	--



Map / Marker ID:	SVC095
------------------	--------

Individual Plot ID:	SVC095
---------------------	--------

GPS (wgs84-18N)	lat: N44° 6' 1.705" long: W75° 41' 24.371
-----------------	---

Cemetery:	Sterlingville Catholic, Savage - Varley, St.
-----------	--

Context:	Contiguous
----------	------------

Plot Placement:	In Rows
-----------------	---------

Grade Slope:	None
--------------	------

Exposure:	Tree Overhang
-----------	---------------

Plot Accessories:	-
-------------------	---

General Comments:	-
-------------------	---

Additional Information:	
-------------------------	--

References:	
-------------	--

CEMETERY INTEREST FORM

(PAGE 2 OF 2)

Marker ID: SVC095



Mary	Jane
Parkhurst	

PUBLIC WORKS
ENVIRONMENTAL DIVISION
FORT DRUM, NEW YORK





CEMETERY INTEREST FORM

(PAGE 1 OF 2)

PUBLIC WORKS, ENVIRONMENTAL DIVISION
FORT DRUM, NEW YORK

FIRST NAME:	<input type="text"/>
MIDDLE NAME:	<input type="text"/>
LAST NAME:	Parkhurst
MAIDEN NAME:	<input type="text"/>

BIRTH DATE:		DEATH DATE:	
DAY:	<input type="text"/>	DAY:	<input type="text"/>
MONTH:	<input type="text"/>	MONTH:	<input type="text"/>
YEAR:	<input type="text"/>	YEAR:	<input type="text"/>

AGE:					
YEARS:	<input type="text"/>	MONTHS:	<input type="text"/>	DAYS:	<input type="text"/>

GENDER:	<input type="text"/>
---------	----------------------

EPITAPH OR SCRIPT:	MOTHER
--------------------	--------

EPITAPH OR SCRIPT (CONT):	<input type="text"/>
---------------------------	----------------------

MILITARY MARKER	-
-----------------	---

Marker Plot Type:	Single
-------------------	--------

Marker Description	Footstone
--------------------	-----------

Family Plot ID:	-
-----------------	---

Family Plot Name:	<input type="text"/>
-------------------	----------------------

Associated Markers, IDs: (for this individual)	SVC095
---	--------

Associated Individuals, IDs: (other individuals)	<input type="text"/>
---	----------------------



Map / Marker ID:	SVC096
-------------------------	---------------

Individual Plot ID:	SVC096
---------------------	--------

GPS (wgs84-18N)	lat: N44° 6' 1.674" long: W75° 41' 24.301
-----------------	---

Cemetery:	Sterlingville Catholic, Savage - Varley, St.
-----------	--

Context:	Contiguous
----------	------------

Plot Placement:	In Rows
-----------------	---------

Grade Slope:	None
--------------	------

Exposure:	Tree Overhang
-----------	---------------

Plot Accessories:	-
-------------------	---

General Comments:	-
-------------------	---

Additional Information:	<input type="text"/>
-------------------------	----------------------

References:	<input type="text"/>
-------------	----------------------

CEMETERY INTEREST FORM

Marker ID: SVC096

(PAGE 2 OF 2)



Parkhurst	

PUBLIC WORKS
ENVIRONMENTAL DIVISION
FORT DRUM, NEW YORK





CEMETERY INTEREST FORM

(PAGE 1 OF 2)

PUBLIC WORKS, ENVIRONMENTAL DIVISION
FORT DRUM, NEW YORK

FIRST NAME:	James
MIDDLE NAME:	
LAST NAME:	Farrell
MAIDEN NAME:	

BIRTH DATE:

DEATH DATE:

DAY:		DAY:	
MONTH:		MONTH:	
YEAR:	1830	YEAR:	1914

AGE:

YEARS:	84	MONTHS:		DAYS:	
--------	----	---------	--	-------	--

GENDER:	M
---------	---

EPITAPH OR SCRIPT:	JAMES FARRELL / 1830 - 1914 / ENLISTED IN U.S. NAVY 1848 / DISCHARGED 1889
--------------------	--

EPITAPH OR SCRIPT (CONT):	
---------------------------	--

MILITARY MARKER	Post / G.A.R.
-----------------	---------------

Marker Plot Type:	Single
-------------------	--------

Marker Description	Headstone
--------------------	-----------

Family Plot ID:	-
-----------------	---

Family Plot Name:	
-------------------	--

Associated Markers, IDs: (for this individual)	-
---	---

Associated Individuals, IDs: (other individuals)	
---	--



Map / Marker ID:	SVC097
-------------------------	---------------

Individual Plot ID:	SVC097
---------------------	--------

GPS (wgs84-18N)	lat: N44° 6' 1.657" long: W75° 41' 24.407"
-----------------	--

Cemetery:	Sterlingville Catholic, Savage - Varley, St.
-----------	--

Context:	Contiguous
----------	------------

Plot Placement:	In Rows
-----------------	---------

Grade Slope:	None
--------------	------

Exposure:	Tree Overhang
-----------	---------------

Plot Accessories:	Flag
-------------------	------

General Comments:	Polished Granite. Propped on foundation using white marble. New Military Marker placed on 17 May 2012.
-------------------	--

Additional Information:	
-------------------------	--

References:	
-------------	--

CEMETERY INTEREST FORM

Marker ID: SVC097

(PAGE 2 OF 2)



James

Farrell

PUBLIC WORKS
ENVIRONMENTAL DIVISION
FORT DRUM, NEW YORK

