



CEMETERY INTEREST FORM

(PAGE 1 OF 2)

PUBLIC WORKS, ENVIRONMENTAL DIVISION
FORT DRUM, NEW YORK

FIRST NAME:	Bertha
MIDDLE NAME:	G
LAST NAME:	Lewis
MAIDEN NAME:	

<i>BIRTH DATE:</i>		<i>DEATH DATE:</i>	
DAY:		DAY:	
MONTH:		MONTH:	
YEAR:	1848	YEAR:	1923

<i>AGE:</i>			
YEARS:	75	MONTHS:	
		DAYS:	

GENDER:	F
---------	----------

EPITAPH OR SCRIPT:	BERTHA G. / HIS WIFE / 1848 - 1923
--------------------	---

EPITAPH OR SCRIPT (CONT):	
---------------------------	--

MILITARY MARKER	-
-----------------	---

Marker Plot Type:	Single
-------------------	---------------

Marker Description	Footstone
--------------------	------------------

Family Plot ID:	PRCFP01
-----------------	----------------

Family Plot Name:	Lewis
-------------------	--------------

Associated Markers, IDs:	PRC003
(for this individual)	

Associated Individuals, IDs:	PRC002
(other individuals)	



Map / Marker ID:	PRC001
------------------	---------------

Individual Plot ID:	PRC001
---------------------	---------------

GPS (wgs84-18N)	lat: N44° 2' 44.711" long: W75° 34' 29.827
-----------------	--

Cemetery:	Pierce
-----------	---------------

Context:	Contiguous
----------	-------------------

Plot Placement:	In Rows
-----------------	----------------

Grade Slope:	None
--------------	-------------

Exposure:	Open
-----------	-------------

Plot Accessories:	-
-------------------	---

General Comments:	-
-------------------	---

Additional Information:	
-------------------------	--

References:	
-------------	--

CEMETERY INTEREST FORM

(PAGE 2 OF 2)

Marker ID: PRC001



Bertha	G
Lewis	

PUBLIC WORKS
ENVIRONMENTAL DIVISION
FORT DRUM, NEW YORK





CEMETERY INTEREST FORM

(PAGE 1 OF 2)

PUBLIC WORKS, ENVIRONMENTAL DIVISION
FORT DRUM, NEW YORK

FIRST NAME:	Augustus
MIDDLE NAME:	P
LAST NAME:	Lewis
MAIDEN NAME:	

<i>BIRTH DATE:</i>		<i>DEATH DATE:</i>	
DAY:	<input type="text"/>	DAY:	<input type="text"/>
MONTH:	<input type="text"/>	MONTH:	<input type="text"/>
YEAR:	1849	YEAR:	1930

<i>AGE:</i>			
YEARS:	71	MONTHS:	<input type="text"/>
		DAYS:	<input type="text"/>

GENDER:	M
---------	----------

EPITAPH OR SCRIPT:	AUGUSTUS P. / 1849 - 1930
--------------------	----------------------------------

EPITAPH OR SCRIPT (CONT):	
---------------------------	--

MILITARY MARKER	-
-----------------	---

Marker Plot Type:	Single
-------------------	---------------

Marker Description	Footstone
--------------------	------------------

Family Plot ID:	PRCFP01
-----------------	----------------

Family Plot Name:	Lewis
-------------------	--------------

Associated Markers, IDs:	PRC003
(for this individual)	

Associated Individuals, IDs:	PRC001
(other individuals)	



Map / Marker ID:	PRC002
------------------	---------------

Individual Plot ID:	PRC002
---------------------	---------------

GPS (wgs84-18N)	lat: N44° 2' 44.772" long: W75° 34' 29.783
-----------------	--

Cemetery:	Pierce
-----------	---------------

Context:	Contiguous
----------	-------------------

Plot Placement:	In Rows
-----------------	----------------

Grade Slope:	None
--------------	-------------

Exposure:	Open
-----------	-------------

Plot Accessories:	-
-------------------	---

General Comments:	-
-------------------	---

Additional Information:	
-------------------------	--

References:	
-------------	--

CEMETERY INTEREST FORM

(PAGE 2 OF 2)

Marker ID: PRC002



Augustus	P
Lewis	

PUBLIC WORKS
ENVIRONMENTAL DIVISION
FORT DRUM, NEW YORK





CEMETERY INTEREST FORM

(PAGE 1 OF 2)

PUBLIC WORKS, ENVIRONMENTAL DIVISION
FORT DRUM, NEW YORK

FIRST NAME:	<input type="text"/>
MIDDLE NAME:	<input type="text"/>
LAST NAME:	Lewis
MAIDEN NAME:	<input type="text"/>

<i>BIRTH DATE:</i>		<i>DEATH DATE:</i>	
DAY:	<input type="text"/>	DAY:	<input type="text"/>
MONTH:	<input type="text"/>	MONTH:	<input type="text"/>
YEAR:	<input type="text"/>	YEAR:	<input type="text"/>

<i>AGE:</i>					
YEARS:	<input type="text"/>	MONTHS:	<input type="text"/>	DAYS:	<input type="text"/>

GENDER:	<input type="text"/>
---------	----------------------

EPITAPH OR SCRIPT:	LEWIS
--------------------	--------------

EPITAPH OR SCRIPT (CONT):	<input type="text"/>
---------------------------	----------------------

MILITARY MARKER	-
-----------------	---

Marker Plot Type:	Family
-------------------	--------

Marker Description	Headstone
--------------------	-----------

Family Plot ID:	PRCFP01
-----------------	---------

Family Plot Name:	Lewis
-------------------	-------

Associated Markers, IDs: (for this individual)	PRC001, PRC002
---	----------------

Associated Individuals, IDs: (other individuals)	-
---	---



Map / Marker ID:	PRC003
-------------------------	---------------

Individual Plot ID:	PRC003
---------------------	---------------

GPS (wgs84-18N)	lat: N44° 2' 44.794" long: W75° 34' 29.925
-----------------	--

Cemetery:	Pierce
-----------	--------

Context:	Contiguous
----------	------------

Plot Placement:	In Rows
-----------------	---------

Grade Slope:	None
--------------	------

Exposure:	Open
-----------	------

Plot Accessories:	-
-------------------	---

General Comments:	-
-------------------	---

Additional Information:	<input type="text"/>
-------------------------	----------------------

References:	<input type="text"/>
-------------	----------------------

CEMETERY INTEREST FORM

(PAGE 2 OF 2)

Marker ID: PRC003



Lewis	

PUBLIC WORKS
ENVIRONMENTAL DIVISION
FORT DRUM, NEW YORK





CEMETERY INTEREST FORM

(PAGE 1 OF 2)

PUBLIC WORKS, ENVIRONMENTAL DIVISION
FORT DRUM, NEW YORK

FIRST NAME:	George
MIDDLE NAME:	Dana
LAST NAME:	Austin
MAIDEN NAME:	

<i>BIRTH DATE:</i>		<i>DEATH DATE:</i>	
DAY:	<input type="text"/>	DAY:	<input type="text"/>
MONTH:	<input type="text"/>	MONTH:	<input type="text"/>
YEAR:	1886	YEAR:	1918

<i>AGE:</i>			
YEARS:	32	MONTHS:	<input type="text"/>
		DAYS:	<input type="text"/>

GENDER:	M
---------	---

EPITAPH OR SCRIPT:	GEORGE DANA / AUSTIN / 1886 - 1918 (top) / SON
--------------------	--

EPITAPH OR SCRIPT (CONT):	
---------------------------	--

MILITARY MARKER	-
-----------------	---

Marker Plot Type:	Single
-------------------	--------

Marker Description	Footstone
--------------------	-----------

Family Plot ID:	PRCFP02
-----------------	---------

Family Plot Name:	Crowner
-------------------	---------

Associated Markers, IDs:	PRC007
(for this individual)	

Associated Individuals, IDs:	PRC005, PRC006
(other individuals)	



Map / Marker ID:	PRC004
------------------	---------------

Individual Plot ID:	PRC004
---------------------	---------------

GPS (wgs84-18N)	lat: N44° 2' 44.769" long: W75° 34' 29.998
-----------------	--

Cemetery:	Pierce
-----------	--------

Context:	Contiguous
----------	------------

Plot Placement:	In Rows
-----------------	---------

Grade Slope:	None
--------------	------

Exposure:	Open
-----------	------

Plot Accessories:	-
-------------------	---

General Comments:	-
-------------------	---

Additional Information:	
-------------------------	--

References:	
-------------	--

CEMETERY INTEREST FORM

(PAGE 2 OF 2)

Marker ID: PRC004



George	Dana
Austin	

PUBLIC WORKS
ENVIRONMENTAL DIVISION
FORT DRUM, NEW YORK





CEMETERY INTEREST FORM

(PAGE 1 OF 2)

PUBLIC WORKS, ENVIRONMENTAL DIVISION
FORT DRUM, NEW YORK

FIRST NAME:	Emma
MIDDLE NAME:	J
LAST NAME:	Crowner
MAIDEN NAME:	Brown

<i>BIRTH DATE:</i>		<i>DEATH DATE:</i>	
DAY:	<input type="text"/>	DAY:	<input type="text"/>
MONTH:	<input type="text"/>	MONTH:	<input type="text"/>
YEAR:	1851	YEAR:	1934

<i>AGE:</i>			
YEARS:	83	MONTHS:	<input type="text"/>
		DAYS:	<input type="text"/>

GENDER:	F
---------	----------

EPITAPH OR SCRIPT:	EMMA J. BROWN / HIS WIFE / 1851 - 1934
--------------------	---

EPITAPH OR SCRIPT (CONT):	
---------------------------	--

MILITARY MARKER	-
-----------------	---

Marker Plot Type:	Single
-------------------	---------------

Marker Description	Footstone
--------------------	------------------

Family Plot ID:	PRCFP02
-----------------	----------------

Family Plot Name:	Crowner
-------------------	----------------

Associated Markers, IDs:	PRC007
--------------------------	---------------

(for this individual)

Associated Individuals, IDs:	PRC004, PRC006
------------------------------	-----------------------

(other individuals)



Map / Marker ID:	PRC005
-------------------------	---------------

Individual Plot ID:	PRC005
---------------------	---------------

GPS (wgs84-18N)	lat: N44° 2' 44.809" long: W75° 34' 29.960
-----------------	--

Cemetery:	Pierce
-----------	---------------

Context:	Contiguous
----------	-------------------

Plot Placement:	In Rows
-----------------	----------------

Grade Slope:	None
--------------	-------------

Exposure:	Open
-----------	-------------

Plot Accessories:	-
-------------------	---

General Comments:	-
-------------------	---

Additional Information:	
-------------------------	--

References:	
-------------	--

CEMETERY INTEREST FORM

(PAGE 2 OF 2)

Marker ID: PRC005



Emma	J
Crowner	Brown

PUBLIC WORKS
ENVIRONMENTAL DIVISION
FORT DRUM, NEW YORK





CEMETERY INTEREST FORM

(PAGE 1 OF 2)

PUBLIC WORKS, ENVIRONMENTAL DIVISION
FORT DRUM, NEW YORK

FIRST NAME:	Truman
MIDDLE NAME:	A
LAST NAME:	Crowner
MAIDEN NAME:	

<i>BIRTH DATE:</i>		<i>DEATH DATE:</i>	
DAY:	<input type="text"/>	DAY:	<input type="text"/>
MONTH:	<input type="text"/>	MONTH:	<input type="text"/>
YEAR:	1851	YEAR:	1922

<i>AGE:</i>			
YEARS:	71	MONTHS:	<input type="text"/>
		DAYS:	<input type="text"/>

GENDER:	M
---------	----------

EPITAPH OR SCRIPT:	TRUMAN A. / CROWNER / 1851 - 1922
--------------------	-----------------------------------

EPITAPH OR SCRIPT (CONT):	
---------------------------	--

MILITARY MARKER	-
-----------------	---

Marker Plot Type:	Single
-------------------	--------

Marker Description	Footstone
--------------------	-----------

Family Plot ID:	PRCFP02
-----------------	---------

Family Plot Name:	Crowner
-------------------	---------

Associated Markers, IDs:	PRC007
--------------------------	--------

(for this individual)

Associated Individuals, IDs:	PRC004, PRC005
------------------------------	----------------

(other individuals)



Map / Marker ID:	PRC006
------------------	---------------

Individual Plot ID:	PRC006
---------------------	---------------

GPS (wgs84-18N)	lat: N44° 2' 44.841" long: W75° 34' 29.931
-----------------	--

Cemetery:	Pierce
-----------	--------

Context:	Contiguous
----------	------------

Plot Placement:	In Rows
-----------------	---------

Grade Slope:	None
--------------	------

Exposure:	Open
-----------	------

Plot Accessories:	-
-------------------	---

General Comments:	-
-------------------	---

Additional Information:	
-------------------------	--

References:	
-------------	--

CEMETERY INTEREST FORM

(PAGE 2 OF 2)

Marker ID: PRC006



Truman	A
Crowner	

PUBLIC WORKS
ENVIRONMENTAL DIVISION
FORT DRUM, NEW YORK





CEMETERY INTEREST FORM

(PAGE 1 OF 2)

PUBLIC WORKS, ENVIRONMENTAL DIVISION
FORT DRUM, NEW YORK

FIRST NAME:	<input type="text"/>
MIDDLE NAME:	<input type="text"/>
LAST NAME:	Crowner
MAIDEN NAME:	<input type="text"/>

BIRTH DATE:

DEATH DATE:

DAY:	<input type="text"/>	DAY:	<input type="text"/>
MONTH:	<input type="text"/>	MONTH:	<input type="text"/>
YEAR:	<input type="text"/>	YEAR:	<input type="text"/>

AGE:

YEARS:	<input type="text"/>	MONTHS:	<input type="text"/>	DAYS:	<input type="text"/>
--------	----------------------	---------	----------------------	-------	----------------------

GENDER:	<input type="text"/>
---------	----------------------

EPITAPH OR SCRIPT:	CROWNER
--------------------	---------

EPITAPH OR SCRIPT (CONT):	
---------------------------	--

MILITARY MARKER	-
-----------------	---

Marker Plot Type:	Family
-------------------	--------

Marker Description	Headstone
--------------------	-----------

Family Plot ID:	PRCFP02
-----------------	---------

Family Plot Name:	Crowner
-------------------	---------

Associated Markers, IDs: (for this individual)	PRC004, PRC005, PRC006
---	------------------------

Associated Individuals, IDs: (other individuals)	-
---	---



Map / Marker ID:	PRC007
-------------------------	---------------

Individual Plot ID:	PRC007
---------------------	---------------

GPS (wgs84-18N)	lat: N44° 2' 44.867" long: W75° 34' 30.105
-----------------	--

Cemetery:	Pierce
-----------	--------

Context:	Contiguous
----------	------------

Plot Placement:	In Rows
-----------------	---------

Grade Slope:	Positive
--------------	----------

Exposure:	Open
-----------	------

Plot Accessories:	"Perpetual Care" Marker
-------------------	-------------------------

General Comments:	-
-------------------	---

Additional Information:	
-------------------------	--

References:	
-------------	--

CEMETERY INTEREST FORM

(PAGE 2 OF 2)

Marker ID: PRC007



Crowner	

PUBLIC WORKS
ENVIRONMENTAL DIVISION
FORT DRUM, NEW YORK



--	--

--	--



CEMETERY INTEREST FORM

(PAGE 1 OF 2)

PUBLIC WORKS, ENVIRONMENTAL DIVISION
FORT DRUM, NEW YORK

FIRST NAME:

MIDDLE NAME:

LAST NAME: **Exford**

MAIDEN NAME:

BIRTH DATE:

DEATH DATE:

DAY:

DAY:

MONTH:

MONTH:

YEAR:

YEAR:

AGE:

YEARS:

MONTHS:

DAYS:

GENDER:

EPITAPH OR SCRIPT: **MOTHER**

EPITAPH OR SCRIPT (CONT):

MILITARY MARKER: -

Marker Plot Type: **Single**

Marker Description: **Footstone**

Family Plot ID: -

Family Plot Name:

Associated Markers, IDs: **PRC010**
(for this individual)

Associated Individuals, IDs: -
(other individuals)



Map / Marker ID: **PRC008**

Individual Plot ID: **PRC008**

GPS (wgs84-18N) lat: **N44° 2' 44.859"** long: **W75° 34' 30.175"**

Cemetery: **Pierce**

Context: **Contiguous**

Plot Placement: **In Rows**

Grade Slope: **Cross Slope**

Exposure: **Open**

Plot Accessories: -

General Comments: -

Additional Information:

References:

CEMETERY INTEREST FORM

(PAGE 2 OF 2)

Marker ID: PRC008



PUBLIC WORKS
ENVIRONMENTAL DIVISION
FORT DRUM, NEW YORK

Exford	



CEMETERY INTEREST FORM

(PAGE 1 OF 2)

PUBLIC WORKS, ENVIRONMENTAL DIVISION
FORT DRUM, NEW YORK

FIRST NAME:

MIDDLE NAME:

LAST NAME: **Exford**

MAIDEN NAME:

BIRTH DATE: DAY: MONTH: YEAR:

DEATH DATE: DAY: MONTH: YEAR:

AGE: YEARS: MONTHS: DAYS:

GENDER:

EPITAPH OR SCRIPT: **FATHER**

EPITAPH OR SCRIPT (CONT):

MILITARY MARKER: -

Marker Plot Type: **Single**

Marker Description: **Footstone**

Family Plot ID: -

Family Plot Name:

Associated Markers, IDs: **PRC010**
(for this individual)

Associated Individuals, IDs: -
(other individuals)



Map / Marker ID: **PRC009**

Individual Plot ID: **PRC009**

GPS (wgs84-18N) lat: **N44° 2' 44.913"** long: **W75° 34' 30.130**

Cemetery: **Pierce**

Context: **Contiguous**

Plot Placement: **In Rows**

Grade Slope: **Cross Slope**

Exposure: **Open**

Plot Accessories: -

General Comments: -

Additional Information:

References:

CEMETERY INTEREST FORM

(PAGE 2 OF 2)

Marker ID: PRC009



PUBLIC WORKS
ENVIRONMENTAL DIVISION
FORT DRUM, NEW YORK

Exford	



CEMETERY INTEREST FORM

(PAGE 1 OF 2)

PUBLIC WORKS, ENVIRONMENTAL DIVISION
FORT DRUM, NEW YORK

FIRST NAME:	George
MIDDLE NAME:	W
LAST NAME:	Exford
MAIDEN NAME:	

<i>BIRTH DATE:</i>		<i>DEATH DATE:</i>	
DAY:	<input type="text"/>	DAY:	<input type="text"/>
MONTH:	<input type="text"/>	MONTH:	<input type="text"/>
YEAR:	1840	YEAR:	1915

<i>AGE:</i>			
YEARS:	75	MONTHS:	<input type="text"/>
		DAYS:	<input type="text"/>

GENDER:	M
---------	----------

EPITAPH OR SCRIPT:	GEORGE W. EXFORD / 1840 - 1915 / LILLIAN A. HIS WIFE / 1850 - 1909 / EXFORD
--------------------	---

EPITAPH OR SCRIPT (CONT):	
---------------------------	--

MILITARY MARKER	Post / 269 / G A R
-----------------	--------------------

Marker Plot Type:	Double
-------------------	--------

Marker Description	Headstone
--------------------	-----------

Family Plot ID:	-
-----------------	---

Family Plot Name:	
-------------------	--

Associated Markers, IDs: (for this individual)	PRC008, PRC009
---	----------------

Associated Individuals, IDs: (other individuals)	PRC010b
---	---------



Map / Marker ID:	PRC010
-------------------------	---------------

Individual Plot ID:	PRC010a
---------------------	----------------

GPS (wgs84-18N)	lat: N44° 2' 44.933" long: W75° 34' 30.261
-----------------	--

Cemetery:	Pierce
-----------	--------

Context:	Contiguous
----------	------------

Plot Placement:	In Rows
-----------------	---------

Grade Slope:	Cross Slope
--------------	-------------

Exposure:	Open
-----------	------

Plot Accessories:	Flag
-------------------	------

General Comments:	New Veteran Marker placed on 22 May 2012.
-------------------	---

Additional Information:	
-------------------------	--

References:	
-------------	--

CEMETERY INTEREST FORM

(PAGE 2 OF 2)

Marker ID: PRC010



George	W
Exford	

PUBLIC WORKS
ENVIRONMENTAL DIVISION
FORT DRUM, NEW YORK





CEMETERY INTEREST FORM

(PAGE 1 OF 2)

PUBLIC WORKS, ENVIRONMENTAL DIVISION
FORT DRUM, NEW YORK

FIRST NAME:	Lillian
MIDDLE NAME:	A
LAST NAME:	Exford
MAIDEN NAME:	

<i>BIRTH DATE:</i>		<i>DEATH DATE:</i>	
DAY:		DAY:	
MONTH:		MONTH:	
YEAR:	1850	YEAR:	1909

<i>AGE:</i>					
YEARS:	59	MONTHS:		DAYS:	

GENDER:	F
---------	----------

EPITAPH OR SCRIPT:	GEORGE W. EXFORD / 1840 - 1915 / LILLIAN A. HIS WIFE / 1850 - 1909 / EXFORD
--------------------	---

EPITAPH OR SCRIPT (CONT):	
---------------------------	--

MILITARY MARKER	(Flag)
-----------------	--------

Marker Plot Type:	Double
-------------------	--------

Marker Description	Headstone
--------------------	-----------

Family Plot ID:	-
-----------------	---

Family Plot Name:	
-------------------	--

Associated Markers, IDs: (for this individual)	PRC008, PRC009
---	----------------

Associated Individuals, IDs: (other individuals)	PRC010a
---	---------



Map / Marker ID:	PRC010
-------------------------	---------------

Individual Plot ID:	PRC010b
---------------------	----------------

GPS (wgs84-18N)	lat: N44° 2' 44.933" long: W75° 34' 30.261
-----------------	--

Cemetery:	Pierce
-----------	--------

Context:	Contiguous
----------	------------

Plot Placement:	In Rows
-----------------	---------

Grade Slope:	Cross Slope
--------------	-------------

Exposure:	Open
-----------	------

Plot Accessories:	Flag
-------------------	------

General Comments:	New Veteran Marker placed on 22 May 2012.
-------------------	---

Additional Information:	
-------------------------	--

References:	
-------------	--

CEMETERY INTEREST FORM

(PAGE 2 OF 2)

Marker ID: PRC010



Lillian	A
Exford	

PUBLIC WORKS
ENVIRONMENTAL DIVISION
FORT DRUM, NEW YORK





CEMETERY INTEREST FORM

(PAGE 1 OF 2)

PUBLIC WORKS, ENVIRONMENTAL DIVISION
FORT DRUM, NEW YORK

FIRST NAME:	(Unknown)
MIDDLE NAME:	
LAST NAME:	(Unknown)
MAIDEN NAME:	

<i>BIRTH DATE:</i>		<i>DEATH DATE:</i>	
DAY:		DAY:	
MONTH:		MONTH:	
YEAR:		YEAR:	

<i>AGE:</i>					
YEARS:		MONTHS:		DAYS:	

GENDER:	
---------	--

EPITAPH OR SCRIPT:	(none)
--------------------	--------

EPITAPH OR SCRIPT (CONT):	
---------------------------	--

MILITARY MARKER	-
-----------------	---

Marker Plot Type:	(Unknown)
-------------------	-----------

Marker Description	(Unknown)
--------------------	-----------

Family Plot ID:	-
-----------------	---

Family Plot Name:	
-------------------	--

Associated Markers, IDs: (for this individual)	PRC012
---	--------

Associated Individuals, IDs: (other individuals)	
---	--



Map / Marker ID:	PRC011
------------------	---------------

Individual Plot ID:	PRC011
---------------------	---------------

GPS (wgs84-18N)	lat: N44° 2' 44.945" long: W75° 34' 30.248
-----------------	--

Cemetery:	Pierce
-----------	--------

Context:	Contiguous
----------	------------

Plot Placement:	In Rows
-----------------	---------

Grade Slope:	Cross Slope
--------------	-------------

Exposure:	Open
-----------	------

Plot Accessories:	-
-------------------	---

General Comments:	May be footstone (Map ID A11) for PRC012, given material and location. Located against NE side of PRC011
-------------------	--

Additional Information:	
-------------------------	--

References:	
-------------	--

CEMETERY INTEREST FORM



(PAGE 2 OF 2)

Marker ID: PRC011



(Unknown)	
(Unknown)	

PUBLIC WORKS
ENVIRONMENTAL DIVISION
FORT DRUM, NEW YORK





CEMETERY INTEREST FORM

(PAGE 1 OF 2)

PUBLIC WORKS, ENVIRONMENTAL DIVISION
FORT DRUM, NEW YORK

FIRST NAME:	William
MIDDLE NAME:	F
LAST NAME:	Southwell
MAIDEN NAME:	

BIRTH DATE:

DEATH DATE:

DAY:		DAY:	
MONTH:		MONTH:	
YEAR:	1836	YEAR:	

AGE:

YEARS:		MONTHS:		DAYS:	
--------	--	---------	--	-------	--

GENDER:	
---------	--

EPITAPH OR SCRIPT: WILLIAM F. / SOUTHWELL / 1836 (blank) / POLLY / His wife / 1846 - 1908 / SOUTHWELL

EPITAPH OR SCRIPT (CONT):

MILITARY MARKER	-
-----------------	---

Marker Plot Type:	Double
-------------------	--------

Marker Description	Pedestal with Obelisk
--------------------	-----------------------

Family Plot ID:	-
-----------------	---

Family Plot Name:	
-------------------	--

Associated Markers, IDs: (for this individual)	PRC011
---	--------

Associated Individuals, IDs: (other individuals)	PRC012b
---	---------



Map / Marker ID:	PRC012
------------------	---------------

Individual Plot ID:	PRC012a
---------------------	----------------

GPS (wgs84-18N)	lat: N44° 2' 45.005" long: W75° 34' 30.431
-----------------	--

Cemetery:	Pierce
-----------	--------

Context:	Contiguous
----------	------------

Plot Placement:	In Rows
-----------------	---------

Grade Slope:	Cross Slope
--------------	-------------

Exposure:	Open
-----------	------

Plot Accessories:	-
-------------------	---

General Comments:	-
-------------------	---

Additional Information:	
-------------------------	--

References:	
-------------	--

CEMETERY INTEREST FORM

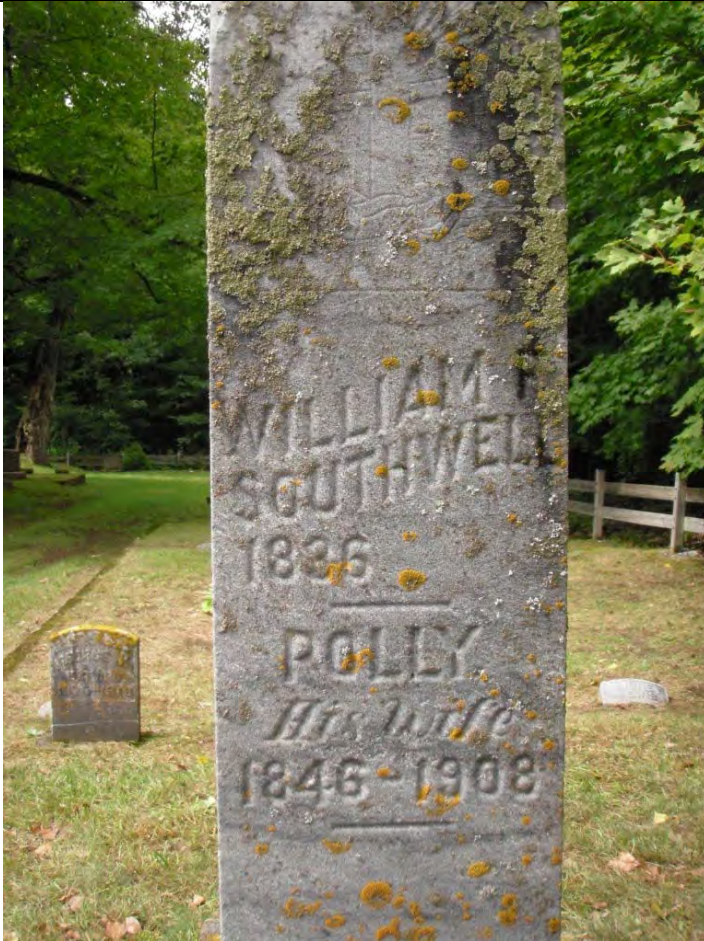
Marker ID: PRC012

(PAGE 2 OF 2)



William	F
Southwell	

PUBLIC WORKS
ENVIRONMENTAL DIVISION
FORT DRUM, NEW YORK





CEMETERY INTEREST FORM

(PAGE 1 OF 2)

PUBLIC WORKS, ENVIRONMENTAL DIVISION
FORT DRUM, NEW YORK

FIRST NAME:	Polly
MIDDLE NAME:	
LAST NAME:	Southwell
MAIDEN NAME:	

BIRTH DATE:

DEATH DATE:

DAY:		DAY:	
MONTH:		MONTH:	
YEAR:	1846	YEAR:	1908

AGE:

YEARS:	62	MONTHS:		DAYS:	
--------	----	---------	--	-------	--

GENDER:	F
---------	---

EPITAPH OR SCRIPT: WILLIAM F. / SOUTHWELL / 1836 (blank) / POLLY / His wife / 1846 - 1908 / SOUTHWELL

EPITAPH OR SCRIPT (CONT):

MILITARY MARKER	-
-----------------	---

Marker Plot Type:	Double
-------------------	--------

Marker Description	Pedestal with Obelisk
--------------------	-----------------------

Family Plot ID:	-
-----------------	---

Family Plot Name:	
-------------------	--

Associated Markers, IDs: (for this individual)	PRC011
---	--------

Associated Individuals, IDs: (other individuals)	PRC012a
---	---------



Map / Marker ID:	PRC012
-------------------------	---------------

Individual Plot ID:	PRC012b
---------------------	----------------

GPS (wgs84-18N)	lat: N44° 2' 45.005" long: W75° 34' 30.431
-----------------	--

Cemetery:	Pierce
-----------	--------

Context:	Contiguous
----------	------------

Plot Placement:	In Rows
-----------------	---------

Grade Slope:	Cross Slope
--------------	-------------

Exposure:	Open
-----------	------

Plot Accessories:	-
-------------------	---

General Comments:	-
-------------------	---

Additional Information:	
-------------------------	--

References:	
-------------	--

CEMETERY INTEREST FORM

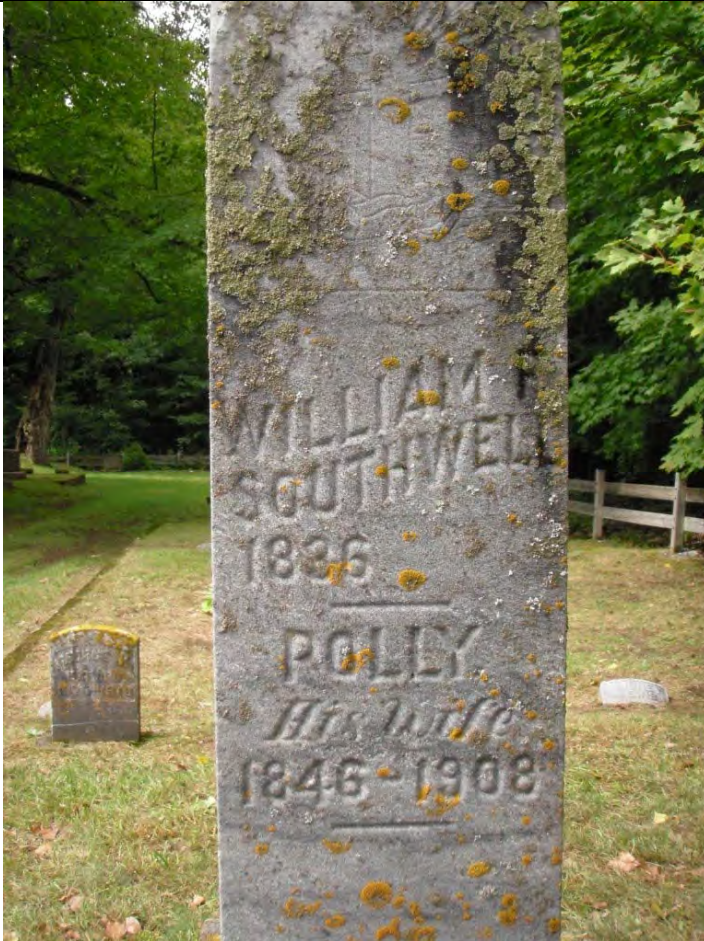
Marker ID: PRC012

(PAGE 2 OF 2)



Polly	
Southwell	

PUBLIC WORKS
ENVIRONMENTAL DIVISION
FORT DRUM, NEW YORK





CEMETERY INTEREST FORM

(PAGE 1 OF 2)

PUBLIC WORKS, ENVIRONMENTAL DIVISION
FORT DRUM, NEW YORK

FIRST NAME:	George
MIDDLE NAME:	H
LAST NAME:	Exford
MAIDEN NAME:	

<i>BIRTH DATE:</i>		<i>DEATH DATE:</i>	
DAY:	<input type="text"/>	DAY:	<input type="text"/>
MONTH:	<input type="text"/>	MONTH:	<input type="text"/>
YEAR:	1876	YEAR:	1918

<i>AGE:</i>			
YEARS:	42	MONTHS:	<input type="text"/>
		DAYS:	<input type="text"/>

GENDER:	M
---------	----------

EPITAPH OR SCRIPT:	GEORGE H. / EXFORD / 1876 - 1918
--------------------	---

EPITAPH OR SCRIPT (CONT):	
---------------------------	--

MILITARY MARKER	-
-----------------	---

Marker Plot Type:	Single
-------------------	---------------

Marker Description	Headstone
--------------------	------------------

Family Plot ID:	-
-----------------	---

Family Plot Name:	
-------------------	--

Associated Markers, IDs:	-
--------------------------	---

(for this individual)

Associated Individuals, IDs:	
------------------------------	--

(other individuals)



Map / Marker ID:	PRC013
-------------------------	---------------

Individual Plot ID:	PRC013
---------------------	---------------

GPS (wgs84-18N)	lat: N44° 2' 45.017" long: W75° 34' 30.577
-----------------	--

Cemetery:	Pierce
-----------	--------

Context:	Contiguous
----------	------------

Plot Placement:	In Rows
-----------------	---------

Grade Slope:	Cross Slope
--------------	-------------

Exposure:	Open
-----------	------

Plot Accessories:	-
-------------------	---

General Comments:	May be Associated with PRC012, given location.
-------------------	--

Additional Information:	
-------------------------	--

References:	
-------------	--

CEMETERY INTEREST FORM

(PAGE 2 OF 2)

Marker ID: PRC013



George	H
Exford	

PUBLIC WORKS
ENVIRONMENTAL DIVISION
FORT DRUM, NEW YORK





CEMETERY INTEREST FORM

(PAGE 1 OF 2)

PUBLIC WORKS, ENVIRONMENTAL DIVISION
FORT DRUM, NEW YORK

FIRST NAME:	Geneva
MIDDLE NAME:	A
LAST NAME:	Main
MAIDEN NAME:	Main

<i>BIRTH DATE:</i>		<i>DEATH DATE:</i>	
DAY:	<input type="text"/>	DAY:	<input type="text"/>
MONTH:	<input type="text"/>	MONTH:	<input type="text"/>
YEAR:	1894	YEAR:	1966

<i>AGE:</i>			
YEARS:	72	MONTHS:	<input type="text"/>
		DAYS:	<input type="text"/>

GENDER:	F
---------	----------

EPITAPH OR SCRIPT:	GENEVA A. / THEIR DAU. / 1894 - 1966
--------------------	--------------------------------------

EPITAPH OR SCRIPT (CONT):	
---------------------------	--

MILITARY MARKER	-
-----------------	---

Marker Plot Type:	Single
-------------------	--------

Marker Description	Footstone
--------------------	-----------

Family Plot ID:	PRCFP03
-----------------	---------

Family Plot Name:	Main
-------------------	------

Associated Markers, IDs:	PRC018, PRC021
(for this individual)	

Associated Individuals, IDs:	PRC015, PRC016, PRC017, PRC019, PRC020
(other individuals)	



Map / Marker ID:	PRC014
------------------	---------------

Individual Plot ID:	PRC014
---------------------	---------------

GPS (wgs84-18N)	lat: N44° 2' 45.033" long: W75° 34' 30.610
-----------------	--

Cemetery:	Pierce
-----------	--------

Context:	Contiguous
----------	------------

Plot Placement:	In Rows
-----------------	---------

Grade Slope:	Negative
--------------	----------

Exposure:	Open
-----------	------

Plot Accessories:	-
-------------------	---

General Comments:	-
-------------------	---

Additional Information:	
-------------------------	--

References:	
-------------	--

CEMETERY INTEREST FORM





(PAGE 2 OF 2)

Marker ID: PRC014



Geneva	A
Main	Main

PUBLIC WORKS
ENVIRONMENTAL DIVISION
FORT DRUM, NEW YORK





CEMETERY INTEREST FORM

(PAGE 1 OF 2)

PUBLIC WORKS, ENVIRONMENTAL DIVISION
FORT DRUM, NEW YORK

FIRST NAME:	William
MIDDLE NAME:	P
LAST NAME:	Main
MAIDEN NAME:	

<i>BIRTH DATE:</i>		<i>DEATH DATE:</i>	
DAY:	<input type="text"/>	DAY:	<input type="text"/>
MONTH:	<input type="text"/>	MONTH:	<input type="text"/>
YEAR:	1867	YEAR:	1940

<i>AGE:</i>			
YEARS:	73	MONTHS:	<input type="text"/>
		DAYS:	<input type="text"/>

GENDER:	M
---------	----------

EPITAPH OR SCRIPT:	WILLIAM P. / 1867 - 1940
--------------------	---------------------------------

EPITAPH OR SCRIPT (CONT):	
---------------------------	--

MILITARY MARKER	-
-----------------	---

Marker Plot Type:	Single
-------------------	---------------

Marker Description	Footstone
--------------------	------------------

Family Plot ID:	PRCFP03
-----------------	----------------

Family Plot Name:	Main
-------------------	-------------

Associated Markers, IDs:	PRC018, PRC021
(for this individual)	

Associated Individuals, IDs:	PRC014, PRC016, PRC017, PRC019, PRC020
(other individuals)	



Map / Marker ID:	PRC015
-------------------------	---------------

Individual Plot ID:	PRC015
---------------------	---------------

GPS (wgs84-18N)	lat: N44° 2' 45.068" long: W75° 34' 30.581
-----------------	--

Cemetery:	Pierce
-----------	---------------

Context:	Contiguous
----------	-------------------

Plot Placement:	In Rows
-----------------	----------------

Grade Slope:	Negative
--------------	-----------------

Exposure:	Open
-----------	-------------

Plot Accessories:	-
-------------------	---

General Comments:	-
-------------------	---

Additional Information:	
-------------------------	--

References:	
-------------	--

CEMETERY INTEREST FORM

(PAGE 2 OF 2)

Marker ID: PRC015



William	P
Main	

PUBLIC WORKS
ENVIRONMENTAL DIVISION
FORT DRUM, NEW YORK





CEMETERY INTEREST FORM

(PAGE 1 OF 2)

PUBLIC WORKS, ENVIRONMENTAL DIVISION
FORT DRUM, NEW YORK

FIRST NAME:	Ada
MIDDLE NAME:	
LAST NAME:	Main
MAIDEN NAME:	

<i>BIRTH DATE:</i>		<i>DEATH DATE:</i>	
DAY:		DAY:	
MONTH:		MONTH:	
YEAR:	1870	YEAR:	1940

<i>AGE:</i>			
YEARS:	70	MONTHS:	
		DAYS:	

GENDER:	F
---------	----------

EPITAPH OR SCRIPT:	ADA / HIS WIFE / 1870 - 1940
--------------------	-------------------------------------

EPITAPH OR SCRIPT (CONT):	
---------------------------	--

MILITARY MARKER	-
-----------------	---

Marker Plot Type:	Single
-------------------	---------------

Marker Description	Footstone
--------------------	------------------

Family Plot ID:	PRCFP03
-----------------	----------------

Family Plot Name:	Main
-------------------	-------------

Associated Markers, IDs:	PRC018, PRC021
(for this individual)	

Associated Individuals, IDs:	PRC014, PRC015, PRC017, PRC019, PRC020
(other individuals)	



Map / Marker ID:	PRC016
-------------------------	---------------

Individual Plot ID:	PRC016
---------------------	---------------

GPS (wgs84-18N)	lat: N44° 2' 45.107" long: W75° 34' 30.548
-----------------	--

Cemetery:	Pierce
-----------	---------------

Context:	Contiguous
----------	-------------------

Plot Placement:	In Rows
-----------------	----------------

Grade Slope:	Negative
--------------	-----------------

Exposure:	Open
-----------	-------------

Plot Accessories:	-
-------------------	---

General Comments:	-
-------------------	---

Additional Information:	
-------------------------	--

References:	
-------------	--

CEMETERY INTEREST FORM

(PAGE 2 OF 2)

Marker ID: PRC016



Ada	
Main	

PUBLIC WORKS
ENVIRONMENTAL DIVISION
FORT DRUM, NEW YORK





CEMETERY INTEREST FORM

(PAGE 1 OF 2)

PUBLIC WORKS, ENVIRONMENTAL DIVISION
FORT DRUM, NEW YORK

FIRST NAME: **Audrey**

MIDDLE NAME:

LAST NAME: **Lewis**

MAIDEN NAME:

BIRTH DATE: DAY: MONTH: YEAR: 1831

DEATH DATE: DAY: MONTH: YEAR: 1922

AGE: YEARS: 91 MONTHS: DAYS:

GENDER: **F**

EPITAPH OR SCRIPT: **AUDREY / LEWIS / 1831 - 1922**

EPITAPH OR SCRIPT (CONT):

MILITARY MARKER: -

Marker Plot Type: **Single**

Marker Description: **Footstone**

Family Plot ID: **PRCFP03**

Family Plot Name: **Main**

Associated Markers, IDs: **PRC018, PRC021**
(for this individual)

Associated Individuals, IDs: **PRC014, PRC015, PRC016, PRC019, PRC020**
(other individuals)



Map / Marker ID: **PRC017**

Individual Plot ID: **PRC017**

GPS (wgs84-18N) lat: N44° 2' 45.143" long: W75° 34' 30.522

Cemetery: **Pierce**

Context: **Contiguous**

Plot Placement: **In Rows**

Grade Slope: **Negative**

Exposure: **Tree Overhang**

Plot Accessories: -

General Comments: -

Additional Information:

References:

CEMETERY INTEREST FORM

(PAGE 2 OF 2)

Marker ID: PRC017



Audrey

Lewis





CEMETERY INTEREST FORM

(PAGE 1 OF 2)

PUBLIC WORKS, ENVIRONMENTAL DIVISION
FORT DRUM, NEW YORK

FIRST NAME:	
MIDDLE NAME:	
LAST NAME:	Main / Lewis
MAIDEN NAME:	

<i>BIRTH DATE:</i>		<i>DEATH DATE:</i>	
DAY:		DAY:	
MONTH:		MONTH:	
YEAR:		YEAR:	

<i>AGE:</i>					
YEARS:		MONTHS:		DAYS:	

GENDER:	
---------	--

EPITAPH OR SCRIPT:	(SE face) MAIN / (NW face) MAIN
--------------------	---------------------------------

EPITAPH OR SCRIPT (CONT):	
---------------------------	--

MILITARY MARKER	-
-----------------	---

Marker Plot Type:	Family
-------------------	--------

Marker Description	Headstone
--------------------	-----------

Family Plot ID:	PRCFP03
-----------------	---------

Family Plot Name:	Main
-------------------	------

Associated Markers, IDs:	PRC014, PRC015, PRC016, PRC017, PRC019, PRC020, PRC021
(for this individual)	

Associated Individuals, IDs:	
(other individuals)	



Map / Marker ID:	PRC018
-------------------------	---------------

Individual Plot ID:	PRC018
---------------------	---------------

GPS (wgs84-18N)	lat: N44° 2' 45.144" long: W75° 34' 30.714
-----------------	--

Cemetery:	Pierce
-----------	--------

Context:	Contiguous
----------	------------

Plot Placement:	In Rows
-----------------	---------

Grade Slope:	None
--------------	------

Exposure:	Open
-----------	------

Plot Accessories:	Flowers (planted)
-------------------	-------------------

General Comments:	(Polished primary element)
-------------------	----------------------------

Additional Information:	
-------------------------	--

References:	
-------------	--

CEMETERY INTEREST FORM

Marker ID: PRC018

(PAGE 2 OF 2)



Main / Lewis

PUBLIC WORKS
ENVIRONMENTAL DIVISION
FORT DRUM, NEW YORK





CEMETERY INTEREST FORM

(PAGE 1 OF 2)

PUBLIC WORKS, ENVIRONMENTAL DIVISION
FORT DRUM, NEW YORK

FIRST NAME:	Lewis
MIDDLE NAME:	S
LAST NAME:	Main
MAIDEN NAME:	

<i>BIRTH DATE:</i>		<i>DEATH DATE:</i>	
DAY:	<input type="text"/>	DAY:	<input type="text"/>
MONTH:	<input type="text"/>	MONTH:	<input type="text"/>
YEAR:	1895	YEAR:	1952

<i>AGE:</i>			
YEARS:	57	MONTHS:	<input type="text"/>
		DAYS:	<input type="text"/>

GENDER:	M
---------	----------

EPITAPH OR SCRIPT:	LEWIS S. / 1895 - 1952
--------------------	------------------------

EPITAPH OR SCRIPT (CONT):	
---------------------------	--

MILITARY MARKER	-
-----------------	---

Marker Plot Type:	Single
-------------------	--------

Marker Description	Headstone
--------------------	-----------

Family Plot ID:	PRCFP03
-----------------	---------

Family Plot Name:	Main
-------------------	------

Associated Markers, IDs:	PRC018, PRC021
(for this individual)	

Associated Individuals, IDs:	PRC014, PRC015, PRC016, PRC017, PRC020
(other individuals)	



Map / Marker ID:	PRC019
------------------	---------------

Individual Plot ID:	PRC019
---------------------	---------------

GPS (wgs84-18N)	lat: N44° 2' 45.172" long: W75° 34' 30.919"
-----------------	---

Cemetery:	Pierce
-----------	--------

Context:	Contiguous
----------	------------

Plot Placement:	In Rows
-----------------	---------

Grade Slope:	None
--------------	------

Exposure:	Open
-----------	------

Plot Accessories:	-
-------------------	---

General Comments:	-
-------------------	---

Additional Information:	
-------------------------	--

References:	
-------------	--

CEMETERY INTEREST FORM

(PAGE 2 OF 2)

Marker ID: PRC019



Lewis	S
Main	

PUBLIC WORKS
ENVIRONMENTAL DIVISION
FORT DRUM, NEW YORK





CEMETERY INTEREST FORM

(PAGE 1 OF 2)

PUBLIC WORKS, ENVIRONMENTAL DIVISION
FORT DRUM, NEW YORK

FIRST NAME:	Stella
MIDDLE NAME:	
LAST NAME:	Main
MAIDEN NAME:	

<i>BIRTH DATE:</i>		<i>DEATH DATE:</i>	
DAY:	<input type="text"/>	DAY:	<input type="text"/>
MONTH:	<input type="text"/>	MONTH:	<input type="text"/>
YEAR:	1893	YEAR:	1984

<i>AGE:</i>			
YEARS:	91	MONTHS:	<input type="text"/>
		DAYS:	<input type="text"/>

GENDER:	F
---------	----------

EPITAPH OR SCRIPT:	STELLA / HIS WIFE / 1893 - 1984
--------------------	---------------------------------

EPITAPH OR SCRIPT (CONT):	
---------------------------	--

MILITARY MARKER	-
-----------------	---

Marker Plot Type:	Single
-------------------	--------

Marker Description	Headstone
--------------------	-----------

Family Plot ID:	PRCFP03
-----------------	---------

Family Plot Name:	Main
-------------------	------

Associated Markers, IDs:	PRC018, PRC021
(for this individual)	

Associated Individuals, IDs:	PRC014, PRC015, PRC016, PRC017, PRC019
(other individuals)	



Map / Marker ID:	PRC020
------------------	---------------

Individual Plot ID:	PRC020
---------------------	---------------

GPS (wgs84-18N)	lat: N44° 2' 45.202" long: W75° 34' 30.895
-----------------	--

Cemetery:	Pierce
-----------	--------

Context:	Contiguous
----------	------------

Plot Placement:	In Rows
-----------------	---------

Grade Slope:	None
--------------	------

Exposure:	Open
-----------	------

Plot Accessories:	-
-------------------	---

General Comments:	-
-------------------	---

Additional Information:	
-------------------------	--

References:	
-------------	--

CEMETERY INTEREST FORM

(PAGE 2 OF 2)

Marker ID: PRC020



Stella	
Main	

PUBLIC WORKS
ENVIRONMENTAL DIVISION
FORT DRUM, NEW YORK





CEMETERY INTEREST FORM

(PAGE 1 OF 2)

PUBLIC WORKS, ENVIRONMENTAL DIVISION
FORT DRUM, NEW YORK

FIRST NAME:	
MIDDLE NAME:	
LAST NAME:	Main / Lewis
MAIDEN NAME:	

<i>BIRTH DATE:</i>		<i>DEATH DATE:</i>	
DAY:		DAY:	
MONTH:		MONTH:	
YEAR:		YEAR:	

<i>AGE:</i>					
YEARS:		MONTHS:		DAYS:	

GENDER:	
---------	--

EPITAPH OR SCRIPT:	(none)
--------------------	--------

EPITAPH OR SCRIPT (CONT):	
---------------------------	--

MILITARY MARKER	-
-----------------	---

Marker Plot Type:	Family
-------------------	--------

Marker Description	Enclosure
--------------------	-----------

Family Plot ID:	PRCFP03
-----------------	---------

Family Plot Name:	Main
-------------------	------

Associated Markers, IDs:	PRC014, PRC015, PRC016, PRC017, PRC018, PRC019, PRC020
--------------------------	--

(for this individual)

Associated Individuals, IDs:	
------------------------------	--

(other individuals)



Map / Marker ID:	PRC021
-------------------------	---------------

Individual Plot ID:	PRC021
---------------------	---------------

GPS (wgs84-18N)	lat: N44° 2' 45.154" long: W75° 34' 30.720
-----------------	--

Cemetery:	Pierce
-----------	--------

Context:	Contiguous
----------	------------

Plot Placement:	In Rows
-----------------	---------

Grade Slope:	None
--------------	------

Exposure:	Open
-----------	------

Plot Accessories:	-
-------------------	---

General Comments:	-
-------------------	---

Additional Information:	
-------------------------	--

References:	
-------------	--

CEMETERY INTEREST FORM

(PAGE 2 OF 2)

Marker ID: PRC021



Main / Lewis	

PUBLIC WORKS
ENVIRONMENTAL DIVISION
FORT DRUM, NEW YORK





CEMETERY INTEREST FORM

(PAGE 1 OF 2)

PUBLIC WORKS, ENVIRONMENTAL DIVISION
FORT DRUM, NEW YORK

FIRST NAME: **Chas. (Charles?)**

MIDDLE NAME:

LAST NAME: **(Lake?)**

MAIDEN NAME:

BIRTH DATE:

DEATH DATE:

DAY:

DAY:

MONTH:

MONTH:

YEAR:

YEAR:

AGE:

YEARS: MONTHS: DAYS:

GENDER: **M**

EPITAPH OR SCRIPT: **CHAS.**

EPITAPH OR SCRIPT (CONT):

MILITARY MARKER: **-**

Marker Plot Type: **Single**

Marker Description: **Headstone**

Family Plot ID: **PRCFP04**

Family Plot Name: **Lake**

Associated Markers, IDs: **PRC024**

(for this individual)

Associated Individuals, IDs: **PRC023**

(other individuals)



Map / Marker ID: **PRC022**

Individual Plot ID: **PRC022**

GPS (wgs84-18N) lat: **N44° 2' 45.252"** long: **W75° 34' 30.997"**

Cemetery: **Pierce**

Context: **Contiguous**

Plot Placement: **In Rows**

Grade Slope: **None**

Exposure: **Open**

Plot Accessories: **-**

General Comments: **Likely associated with PRC023 (Climena Lake) given location, material type, and location.**

Additional Information:

References:

CEMETERY INTEREST FORM

(PAGE 2 OF 2)

Marker ID: PRC022



Chas. (Charles?)

(Lake?)

PUBLIC WORKS
ENVIRONMENTAL DIVISION
FORT DRUM, NEW YORK





CEMETERY INTEREST FORM

(PAGE 1 OF 2)

PUBLIC WORKS, ENVIRONMENTAL DIVISION
FORT DRUM, NEW YORK

FIRST NAME:	Climena
MIDDLE NAME:	
LAST NAME:	Lake
MAIDEN NAME:	

BIRTH DATE:

DEATH DATE:

DAY:	15	DAY:	20
MONTH:	December	MONTH:	January
YEAR:	1872	YEAR:	1929

AGE:

YEARS:	56	MONTHS:		DAYS:	
--------	----	---------	--	-------	--

GENDER:	F
---------	---

EPITAPH OR SCRIPT:	MOTHER / CLIMENA / LAKE / DEC 15 1872 / JAN 20 1929
--------------------	---

EPITAPH OR SCRIPT (CONT):	
---------------------------	--

MILITARY MARKER	-
-----------------	---

Marker Plot Type:	Single
-------------------	--------

Marker Description	Headstone
--------------------	-----------

Family Plot ID:	PRCFP04
-----------------	---------

Family Plot Name:	Lake
-------------------	------

Associated Markers, IDs:	PRC024
--------------------------	--------

(for this individual)

Associated Individuals, IDs:	PRC022
------------------------------	--------

(other individuals)



Map / Marker ID:	PRC023
------------------	---------------

Individual Plot ID:	PRC023
---------------------	---------------

GPS (wgs84-18N)	lat: N44° 2' 45.283" long: W75° 34' 30.974
-----------------	--

Cemetery:	Pierce
-----------	--------

Context:	Contiguous
----------	------------

Plot Placement:	In Rows
-----------------	---------

Grade Slope:	None
--------------	------

Exposure:	Open
-----------	------

Plot Accessories:	-
-------------------	---

General Comments:	Likely associated with PRC022 given location, material type, and location.
-------------------	--

Additional Information:	
-------------------------	--

References:	
-------------	--

CEMETERY INTEREST FORM

(PAGE 2 OF 2)

Marker ID: PRC023



Climena	
Lake	

PUBLIC WORKS
ENVIRONMENTAL DIVISION
FORT DRUM, NEW YORK





CEMETERY INTEREST FORM

(PAGE 1 OF 2)

PUBLIC WORKS, ENVIRONMENTAL DIVISION
FORT DRUM, NEW YORK

FIRST NAME:

MIDDLE NAME:

LAST NAME: **Lake**

MAIDEN NAME:

BIRTH DATE:

DEATH DATE:

DAY:

DAY:

MONTH:

MONTH:

YEAR:

YEAR:

AGE:

YEARS: MONTHS: DAYS:

GENDER:

EPITAPH OR SCRIPT: (none)

EPITAPH OR SCRIPT (CONT):

MILITARY MARKER: -

Marker Plot Type: Family

Marker Description: Enclosure

Family Plot ID: PRCFP04

Family Plot Name: Lake

Associated Markers, IDs:
(for this individual)

PRC022, PRC023

Associated Individuals, IDs:
(other individuals)



Map / Marker ID: **PRC024**

Individual Plot ID: **PRC024**

GPS (wgs84-18N) lat: N44° 2' 45.255" long: W75° 34' 30.949

Cemetery: Pierce

Context: Contiguous

Plot Placement: In Rows

Grade Slope: None

Exposure: Open

Plot Accessories: -

General Comments: Connected to PRC021 and extends around PRC022 and PRC023

Additional Information:

References:

CEMETERY INTEREST FORM


(PAGE 2 OF 2)

Marker ID: PRC024



Lake	

PUBLIC WORKS
ENVIRONMENTAL DIVISION
FORT DRUM, NEW YORK



--	--

--

--



CEMETERY INTEREST FORM

(PAGE 1 OF 2)

PUBLIC WORKS, ENVIRONMENTAL DIVISION
FORT DRUM, NEW YORK

FIRST NAME:	Catherine
MIDDLE NAME:	
LAST NAME:	Graton
MAIDEN NAME:	

<i>BIRTH DATE:</i>		<i>DEATH DATE:</i>	
DAY:		DAY:	
MONTH:		MONTH:	
YEAR:	1858	YEAR:	1953

<i>AGE:</i>			
YEARS:	95	MONTHS:	
		DAYS:	

GENDER:	F
---------	----------

EPITAPH OR SCRIPT:	CATHERINE / GRATON / 1858 - 1953
--------------------	---

EPITAPH OR SCRIPT (CONT):	
---------------------------	--

MILITARY MARKER	-
-----------------	---

Marker Plot Type:	Single
-------------------	---------------

Marker Description	Footstone
--------------------	------------------

Family Plot ID:	PRCFP05
-----------------	----------------

Family Plot Name:	Butts / Finley
-------------------	-----------------------

Associated Markers, IDs:	PRC028, PRC031
(for this individual)	

Associated Individuals, IDs:	PRC026, PRC027, PRC029, PRC030
(other individuals)	



Map / Marker ID:	PRC025
------------------	---------------

Individual Plot ID:	PRC025
---------------------	---------------

GPS (wgs84-18N)	lat: N44° 2' 45.274" long: W75° 34' 31.045"
-----------------	---

Cemetery:	Pierce
-----------	---------------

Context:	Contiguous
----------	-------------------

Plot Placement:	In Rows
-----------------	----------------

Grade Slope:	None
--------------	-------------

Exposure:	Tree Overhang
-----------	----------------------

Plot Accessories:	-
-------------------	---

General Comments:	-
-------------------	---

Additional Information:	
-------------------------	--

References:	
-------------	--

CEMETERY INTEREST FORM

Marker ID: PRC025

(PAGE 2 OF 2)



Catherine

Graton

PUBLIC WORKS
ENVIRONMENTAL DIVISION
FORT DRUM, NEW YORK





CEMETERY INTEREST FORM

(PAGE 1 OF 2)

PUBLIC WORKS, ENVIRONMENTAL DIVISION
FORT DRUM, NEW YORK

FIRST NAME:	Nettie
MIDDLE NAME:	E
LAST NAME:	Butts
MAIDEN NAME:	

<i>BIRTH DATE:</i>		<i>DEATH DATE:</i>	
DAY:	<input type="text"/>	DAY:	<input type="text"/>
MONTH:	<input type="text"/>	MONTH:	<input type="text"/>
YEAR:	1891	YEAR:	1975

<i>AGE:</i>			
YEARS:	84	MONTHS:	<input type="text"/>
		DAYS:	<input type="text"/>

GENDER:	F
---------	----------

EPITAPH OR SCRIPT:	NETTIE E. / 1891 - 1975
--------------------	-------------------------

EPITAPH OR SCRIPT (CONT):	
---------------------------	--

MILITARY MARKER	-
-----------------	---

Marker Plot Type:	Single
-------------------	--------

Marker Description	Footstone
--------------------	-----------

Family Plot ID:	PRCFP05
-----------------	---------

Family Plot Name:	Butts / Finley
-------------------	----------------

Associated Markers, IDs:	PRC028, PRC031
(for this individual)	

Associated Individuals, IDs:	PRC025, PRC027, PRC029, PRC030
(other individuals)	



Map / Marker ID:	PRC026
------------------	---------------

Individual Plot ID:	PRC026
---------------------	---------------

GPS (wgs84-18N)	lat: N44° 2' 45.302" long: W75° 34' 31.019
-----------------	--

Cemetery:	Pierce
-----------	--------

Context:	Contiguous
----------	------------

Plot Placement:	In Rows
-----------------	---------

Grade Slope:	None
--------------	------

Exposure:	Tree Overhang
-----------	---------------

Plot Accessories:	-
-------------------	---

General Comments:	-
-------------------	---

Additional Information:	
-------------------------	--

References:	
-------------	--

CEMETERY INTEREST FORM

(PAGE 2 OF 2)

Marker ID: PRC026



Nettie	E
Butts	

PUBLIC WORKS
ENVIRONMENTAL DIVISION
FORT DRUM, NEW YORK





CEMETERY INTEREST FORM

(PAGE 1 OF 2)

PUBLIC WORKS, ENVIRONMENTAL DIVISION
FORT DRUM, NEW YORK

FIRST NAME:	Henry
MIDDLE NAME:	T
LAST NAME:	Butts
MAIDEN NAME:	

<i>BIRTH DATE:</i>		<i>DEATH DATE:</i>	
DAY:	<input type="text"/>	DAY:	<input type="text"/>
MONTH:	<input type="text"/>	MONTH:	<input type="text"/>
YEAR:	1876	YEAR:	1937

<i>AGE:</i>			
YEARS:	61	MONTHS:	<input type="text"/>
		DAYS:	<input type="text"/>

GENDER:	M
---------	----------

EPITAPH OR SCRIPT:	HENRY T. / 1876 - 1937
--------------------	-------------------------------

EPITAPH OR SCRIPT (CONT):	
---------------------------	--

MILITARY MARKER	-
-----------------	---

Marker Plot Type:	Single
-------------------	---------------

Marker Description	Footstone
--------------------	------------------

Family Plot ID:	PRCFP05
-----------------	----------------

Family Plot Name:	Butts / Finley
-------------------	-----------------------

Associated Markers, IDs:	PRC028, PRC031
(for this individual)	

Associated Individuals, IDs:	PRC025, PRC026, PRC029, PRC030
(other individuals)	



Map / Marker ID:	PRC027
-------------------------	---------------

Individual Plot ID:	PRC027
---------------------	---------------

GPS (wgs84-18N)	lat: N44° 2' 45.327" long: W75° 34' 30.997"
-----------------	---

Cemetery:	Pierce
-----------	---------------

Context:	Contiguous
----------	-------------------

Plot Placement:	In Rows
-----------------	----------------

Grade Slope:	None
--------------	-------------

Exposure:	Tree Overhang
-----------	----------------------

Plot Accessories:	-
-------------------	---

General Comments:	-
-------------------	---

Additional Information:	
-------------------------	--

References:	
-------------	--

CEMETERY INTEREST FORM

(PAGE 2 OF 2)

Marker ID: PRC027



Henry	T
Butts	

PUBLIC WORKS
ENVIRONMENTAL DIVISION
FORT DRUM, NEW YORK





CEMETERY INTEREST FORM

(PAGE 1 OF 2)

PUBLIC WORKS, ENVIRONMENTAL DIVISION
FORT DRUM, NEW YORK

FIRST NAME:

MIDDLE NAME:

LAST NAME: **Butts / Finley**

MAIDEN NAME:

BIRTH DATE:

DEATH DATE:

DAY:

DAY:

MONTH:

MONTH:

YEAR:

YEAR:

AGE:

YEARS:

MONTHS:

DAYS:

GENDER:

EPITAPH OR SCRIPT: (SE face) BUTTS / (NW face) FINLEY

EPITAPH OR SCRIPT (CONT):

MILITARY MARKER (flag)

Marker Plot Type: Family

Marker Description: Headstone

Family Plot ID: PRCFP05

Family Plot Name: Butts / Finley

Associated Markers, IDs: PRC025, PRC026, PRC027, PRC029, PRC030, PRC031
(for this individual)

Associated Individuals, IDs: (other individuals)



Map / Marker ID: **PRC028**

Individual Plot ID: **PRC028**

GPS (wgs84-18N) lat: N44° 2' 45.331" long: W75° 34' 31.127

Cemetery: Pierce

Context: Contiguous

Plot Placement: In Rows

Grade Slope: None

Exposure: Tree Overhang

Plot Accessories: Flowers (planted), Flowers (faux), Flag, Cro

General Comments: Design and plot accessories located on the SE face.

Additional Information:

References:

CEMETERY INTEREST FORM


Marker ID: PRC028

(PAGE 2 OF 2)



Butts / Finley	

PUBLIC WORKS
ENVIRONMENTAL DIVISION
FORT DRUM, NEW YORK





CEMETERY INTEREST FORM

(PAGE 1 OF 2)

PUBLIC WORKS, ENVIRONMENTAL DIVISION
FORT DRUM, NEW YORK

FIRST NAME:	Blanche
MIDDLE NAME:	E
LAST NAME:	Finley
MAIDEN NAME:	Butts

<i>BIRTH DATE:</i>		<i>DEATH DATE:</i>	
DAY:	<input type="text"/>	DAY:	<input type="text"/>
MONTH:	<input type="text"/>	MONTH:	<input type="text"/>
YEAR:	1908	YEAR:	1973

<i>AGE:</i>			
YEARS:	65	MONTHS:	<input type="text"/>
		DAYS:	<input type="text"/>

GENDER:	F
---------	----------

EPITAPH OR SCRIPT:	BLANCHE E. / BUTTS / 1908 - 1973
--------------------	----------------------------------

EPITAPH OR SCRIPT (CONT):	
---------------------------	--

MILITARY MARKER	(flag)
-----------------	--------

Marker Plot Type:	Single
-------------------	--------

Marker Description	Headstone
--------------------	-----------

Family Plot ID:	PRCFP05
-----------------	---------

Family Plot Name:	Butts / Finley
-------------------	----------------

Associated Markers, IDs:	PRC028, PRC031
(for this individual)	

Associated Individuals, IDs:	PRC025, PRC026, PRC027, PRC030
(other individuals)	



Map / Marker ID:	PRC029
------------------	---------------

Individual Plot ID:	PRC029
---------------------	---------------

GPS (wgs84-18N)	lat: N44° 2' 45.381" long: W75° 34' 31.208
-----------------	--

Cemetery:	Pierce
-----------	--------

Context:	Contiguous
----------	------------

Plot Placement:	In Rows
-----------------	---------

Grade Slope:	None
--------------	------

Exposure:	Tree Overhang
-----------	---------------

Plot Accessories:	Flag
-------------------	------

General Comments:	-
-------------------	---

Additional Information:	
-------------------------	--

References:	
-------------	--

CEMETERY INTEREST FORM




(PAGE 2 OF 2)

Marker ID: PRC029



Blanche	E
Finley	Butts

PUBLIC WORKS
ENVIRONMENTAL DIVISION
FORT DRUM, NEW YORK





CEMETERY INTEREST FORM

(PAGE 1 OF 2)

PUBLIC WORKS, ENVIRONMENTAL DIVISION
FORT DRUM, NEW YORK

FIRST NAME:	Lloyd
MIDDLE NAME:	
LAST NAME:	Finley
MAIDEN NAME:	

<i>BIRTH DATE:</i>		<i>DEATH DATE:</i>	
DAY:		DAY:	
MONTH:		MONTH:	
YEAR:	1908	YEAR:	1989

<i>AGE:</i>			
YEARS:	81	MONTHS:	
		DAYS:	

GENDER:	M
---------	---

EPITAPH OR SCRIPT:	LLOYD / 1908 - 1989
--------------------	---------------------

EPITAPH OR SCRIPT (CONT):	
---------------------------	--

MILITARY MARKER	-
-----------------	---

Marker Plot Type:	Single
-------------------	--------

Marker Description	Headstone
--------------------	-----------

Family Plot ID:	PRCFP05
-----------------	---------

Family Plot Name:	Butts / Finley
-------------------	----------------

Associated Markers, IDs:	PRC028, PRC031
(for this individual)	

Associated Individuals, IDs:	PRC025, PRC026, PRC027, PRC029
(other individuals)	



Map / Marker ID:	PRC030
------------------	---------------

Individual Plot ID:	PRC030
---------------------	---------------

GPS (wgs84-18N)	lat: N44° 2' 45.358" long: W75° 34' 31.227"
-----------------	---

Cemetery:	Pierce
-----------	--------

Context:	Contiguous
----------	------------

Plot Placement:	In Rows
-----------------	---------

Grade Slope:	None
--------------	------

Exposure:	Tree Overhang
-----------	---------------

Plot Accessories:	-
-------------------	---

General Comments:	Surface possibly coated with protectorant.
-------------------	--

Additional Information:	
-------------------------	--

References:	
-------------	--

CEMETERY INTEREST FORM

(PAGE 2 OF 2)

Marker ID: PRC030



Lloyd	
Finley	

PUBLIC WORKS
ENVIRONMENTAL DIVISION
FORT DRUM, NEW YORK





CEMETERY INTEREST FORM

(PAGE 1 OF 2)

PUBLIC WORKS, ENVIRONMENTAL DIVISION
FORT DRUM, NEW YORK

FIRST NAME:	
MIDDLE NAME:	
LAST NAME:	Butts / Finley
MAIDEN NAME:	

<i>BIRTH DATE:</i>		<i>DEATH DATE:</i>	
DAY:		DAY:	
MONTH:		MONTH:	
YEAR:		YEAR:	

<i>AGE:</i>					
YEARS:		MONTHS:		DAYS:	

GENDER:	
---------	--

EPITAPH OR SCRIPT:	(SE 2) B / (NW 2) F
--------------------	---------------------

EPITAPH OR SCRIPT (CONT):	
---------------------------	--

MILITARY MARKER	-
-----------------	---

Marker Plot Type:	Family
-------------------	--------

Marker Description	Enclosure
--------------------	-----------

Family Plot ID:	PRCFP05
-----------------	---------

Family Plot Name:	Butts / Finley
-------------------	----------------

Associated Markers, IDs:	PRC025, PRC026, PRC027, PRC028, PRC029, PRC030
--------------------------	--

(for this individual)

Associated Individuals, IDs:	
------------------------------	--

(other individuals)



Map / Marker ID:	PRC031
-------------------------	---------------

Individual Plot ID:	PRC031
---------------------	---------------

GPS (wgs84-18N)	lat: N44° 2' 45.331" long: W75° 34' 31.128
-----------------	--

Cemetery:	Pierce
-----------	--------

Context:	Contiguous
----------	------------

Plot Placement:	In Rows
-----------------	---------

Grade Slope:	None
--------------	------

Exposure:	Tree Overhang
-----------	---------------

Plot Accessories:	-
-------------------	---

General Comments:	1 Pillar moved NW outside of cemetery borders.
-------------------	--

Additional Information:	
-------------------------	--

References:	
-------------	--

CEMETERY INTEREST FORM




Marker ID: PRC031

(PAGE 2 OF 2)



Butts / Finley	

PUBLIC WORKS
ENVIRONMENTAL DIVISION
FORT DRUM, NEW YORK





CEMETERY INTEREST FORM

(PAGE 1 OF 2)

PUBLIC WORKS, ENVIRONMENTAL DIVISION
FORT DRUM, NEW YORK

FIRST NAME:	Arthur
MIDDLE NAME:	E
LAST NAME:	Price
MAIDEN NAME:	

BIRTH DATE:

DEATH DATE:

DAY:	9
MONTH:	May
YEAR:	1897

DAY:	11
MONTH:	September
YEAR:	1943

AGE:

YEARS:	46	MONTHS:		DAYS:	
--------	----	---------	--	-------	--

GENDER:	M
---------	---

EPITAPH OR SCRIPT:	ARTHUR E. / PRICE / PVT. / 153 DEPOT BRIG. / MAY 9, 1897 / SEPTEMBER 11, 1943
--------------------	---

EPITAPH OR SCRIPT (CONT):	
---------------------------	--

MILITARY MARKER	PVT. 153 DEPOT BRIG.
-----------------	----------------------

Marker Plot Type:	Single
-------------------	--------

Marker Description	Headstone
--------------------	-----------

Family Plot ID:	-
-----------------	---

Family Plot Name:	
-------------------	--

Associated Markers, IDs: (for this individual)	-
---	---

Associated Individuals, IDs: (other individuals)	
---	--



Map / Marker ID:	PRC032
-------------------------	---------------

Individual Plot ID:	PRC032
---------------------	---------------

GPS (wgs84-18N)	lat: N44° 2' 45.444" long: W75° 34' 31.346
-----------------	--

Cemetery:	Pierce
-----------	--------

Context:	Contiguous
----------	------------

Plot Placement:	In Rows
-----------------	---------

Grade Slope:	Positive
--------------	----------

Exposure:	Open
-----------	------

Plot Accessories:	Flag
-------------------	------

General Comments:	New Veteran Marker placed on 22 May 2012.
-------------------	---

Additional Information:	PVT. 153 DEPOT BRIG.
-------------------------	----------------------

References:	
-------------	--

CEMETERY INTEREST FORM

Marker ID: PRC032

(PAGE 2 OF 2)



Arthur	E
Price	

PUBLIC WORKS
ENVIRONMENTAL DIVISION
FORT DRUM, NEW YORK





CEMETERY INTEREST FORM

(PAGE 1 OF 2)

PUBLIC WORKS, ENVIRONMENTAL DIVISION
FORT DRUM, NEW YORK

FIRST NAME:	David
MIDDLE NAME:	
LAST NAME:	Williams
MAIDEN NAME:	

<i>BIRTH DATE:</i>		<i>DEATH DATE:</i>	
DAY:		DAY:	
MONTH:		MONTH:	
YEAR:	1940	YEAR:	1943

<i>AGE:</i>			
YEARS:	3	MONTHS:	
		DAYS:	

GENDER:	M
---------	----------

EPITAPH OR SCRIPT:	DAVID WILLIAMS / 1940 - 1943
--------------------	-------------------------------------

EPITAPH OR SCRIPT (CONT):	
---------------------------	--

MILITARY MARKER	-
-----------------	---

Marker Plot Type:	Single
-------------------	---------------

Marker Description	Headstone
--------------------	------------------

Family Plot ID:	-
-----------------	---

Family Plot Name:	
-------------------	--

Associated Markers, IDs: (for this individual)	-
---	---

Associated Individuals, IDs: (other individuals)	
---	--



Map / Marker ID:	PRC033
------------------	---------------

Individual Plot ID:	PRC033
---------------------	---------------

GPS (wgs84-18N)	lat: N44° 2' 45.463" long: W75° 34' 31.389
-----------------	--

Cemetery:	Pierce
-----------	--------

Context:	Contiguous
----------	------------

Plot Placement:	In Rows
-----------------	---------

Grade Slope:	Negative
--------------	----------

Exposure:	Open
-----------	------

Plot Accessories:	Statue (Angel), Picture Frame
-------------------	-------------------------------

General Comments:	Possible Marble or Calcite material
-------------------	-------------------------------------

Additional Information:	
-------------------------	--

References:	
-------------	--

CEMETERY INTEREST FORM

Marker ID: PRC033

(PAGE 2 OF 2)



David	
Williams	

PUBLIC WORKS
ENVIRONMENTAL DIVISION
FORT DRUM, NEW YORK





CEMETERY INTEREST FORM

(PAGE 1 OF 2)

PUBLIC WORKS, ENVIRONMENTAL DIVISION
FORT DRUM, NEW YORK

FIRST NAME:	Leon
MIDDLE NAME:	E
LAST NAME:	Gibbs
MAIDEN NAME:	

BIRTH DATE:

DEATH DATE:

DAY:

DAY:

MONTH:

MONTH:

YEAR: 1883

YEAR: 1929

AGE:

YEARS: 36

MONTHS:

DAYS:

GENDER: **M**

EPITAPH OR
SCRIPT: **LEON E. / 1883 - 1929**

EPITAPH OR
SCRIPT (CONT):

MILITARY MARKER

-

Marker Plot Type: **Single**

Marker Description: **Footstone**

Family Plot ID: **PRCFP06**

Family Plot Name: **Gibbs / Van Tassel**

Associated
Markers, IDs:

PRC037

(for this individual)

Associated
Individuals, IDs:

**PRC037a, PRC037b, PRC037c,
PRC037d, PRC037e, PRC037f**

(other individuals)



Map / Marker ID: **PRC034**

Individual Plot ID: **PRC034**

GPS (wgs84-18N) lat: N44° 2' 44.490" long: W75° 34' 30.076

Cemetery: **Pierce**

Context: **Contiguous**

Plot Placement: **In Rows**

Grade Slope: **None**

Exposure: **Tree Overhang**

Plot Accessories: **-**

General Comments: **Likely Gibbs, due to marker dimensions,
material, dates, and location.**

Additional
Information:

References:

CEMETERY INTEREST FORM





(PAGE 2 OF 2)

Marker ID: PRC034



Leon	E
Gibbs	

PUBLIC WORKS
ENVIRONMENTAL DIVISION
FORT DRUM, NEW YORK





CEMETERY INTEREST FORM

(PAGE 1 OF 2)

PUBLIC WORKS, ENVIRONMENTAL DIVISION
FORT DRUM, NEW YORK

FIRST NAME:

MIDDLE NAME:

LAST NAME: **Gibbs**

MAIDEN NAME:

BIRTH DATE: DAY: MONTH: YEAR:

DEATH DATE: DAY: MONTH: YEAR:

AGE: YEARS: MONTHS: DAYS:

GENDER:

EPITAPH OR SCRIPT: **MOTHER**

EPITAPH OR SCRIPT (CONT):

MILITARY MARKER: -

Marker Plot Type: **Single**

Marker Description: **Footstone**

Family Plot ID: **PRCFP06**

Family Plot Name: **Gibbs / Van Tassel**

Associated Markers, IDs: **PRC037**
(for this individual)

Associated Individuals, IDs:
(other individuals)



Map / Marker ID: **PRC035**

Individual Plot ID: **PRC035**

GPS (wgs84-18N) lat: **N44° 2' 44.517"** long: **W75° 34' 30.048**

Cemetery: **Pierce**

Context: **Contiguous**

Plot Placement: **In Rows**

Grade Slope: **None**

Exposure: **Open**

Plot Accessories: -

General Comments: -

Additional Information:

References:

CEMETERY INTEREST FORM

Marker ID: PRC035

(PAGE 2 OF 2)



Gibbs	

PUBLIC WORKS
ENVIRONMENTAL DIVISION
FORT DRUM, NEW YORK





CEMETERY INTEREST FORM

(PAGE 1 OF 2)

PUBLIC WORKS, ENVIRONMENTAL DIVISION
FORT DRUM, NEW YORK

FIRST NAME:

MIDDLE NAME:

LAST NAME: **Gibbs**

MAIDEN NAME:

BIRTH DATE: DAY: MONTH: YEAR:

DEATH DATE: DAY: MONTH: YEAR:

AGE: YEARS: MONTHS: DAYS:

GENDER:

EPITAPH OR SCRIPT: **FATHER**

EPITAPH OR SCRIPT (CONT):

MILITARY MARKER: -

Marker Plot Type: **Single**

Marker Description: **Footstone**

Family Plot ID: **PRCFP06**

Family Plot Name: **Gibbs / Van Tassel**

Associated Markers, IDs: **PRC037**

(for this individual)

Associated Individuals, IDs:

(other individuals)



Map / Marker ID: **PRC036**

Individual Plot ID: **PRC036**

GPS (wgs84-18N) lat: **N44° 2' 44.542"** long: **W75° 34' 30.021**

Cemetery: **Pierce**

Context: **Contiguous**

Plot Placement: **In Rows**

Grade Slope: **None**

Exposure: **Open**

Plot Accessories: -

General Comments: -

Additional Information:

References:

CEMETERY INTEREST FORM





Marker ID: PRC036

(PAGE 2 OF 2)



PUBLIC WORKS
ENVIRONMENTAL DIVISION
FORT DRUM, NEW YORK

Gibbs	





CEMETERY INTEREST FORM

(PAGE 1 OF 2)

PUBLIC WORKS, ENVIRONMENTAL DIVISION
FORT DRUM, NEW YORK

FIRST NAME:	Elmer
MIDDLE NAME:	
LAST NAME:	Van Tassel
MAIDEN NAME:	

<i>BIRTH DATE:</i>		<i>DEATH DATE:</i>	
DAY:	<input type="text"/>	DAY:	<input type="text"/>
MONTH:	<input type="text"/>	MONTH:	<input type="text"/>
YEAR:	1895	YEAR:	1985

<i>AGE:</i>			
YEARS:	90	MONTHS:	<input type="text"/>
		DAYS:	<input type="text"/>

GENDER:	M
---------	----------

EPITAPH OR SCRIPT:	(SE face) (masonic symbol) / GEORGE P. GIBBS / 1828 - 1911 / CORNELIA R. HIS WIFE / 1832 - 1900 / GIBBS / (NW face) G. / LEWIS B. GIBBS / 1857 - 1929 / ADDIE E. FOWLER HIS WIFE / 1862 - 1920 /
--------------------	--

EPITAPH OR SCRIPT (CONT):	(NE face) VAN TASSEL / ELMER / 1895 - 1983 / EDITH H. / 1894 - 1970
---------------------------	---

MILITARY MARKER	-
-----------------	---

Marker Plot Type:	Family
-------------------	--------

Marker Description	Headstone
--------------------	-----------

Family Plot ID:	PRCFP06
-----------------	---------

Family Plot Name:	Gibbs / Van Tassel
-------------------	--------------------

Associated Markers, IDs:	PRC034, PRC035, PRC036, PRC038, PRC039
(for this individual)	

Associated Individuals, IDs:	PRC034, PRC037a, PRC037b, PRC037c, PRC037d, PRC037f
(other individuals)	



Map / Marker ID:	PRC037
------------------	---------------

Individual Plot ID:	PRC037e
---------------------	----------------

GPS (wgs84-18N)	lat: N44° 2' 44.570" long: W75° 34' 30.150
-----------------	--

Cemetery:	Pierce
-----------	--------

Context:	Contiguous
----------	------------

Plot Placement:	In Rows
-----------------	---------

Grade Slope:	None
--------------	------

Exposure:	Open
-----------	------

Plot Accessories:	-
-------------------	---

General Comments:	-
-------------------	---

Additional Information:	
-------------------------	--

References:	
-------------	--

CEMETERY INTEREST FORM




Marker ID: PRC037

(PAGE 2 OF 2)



Elmer	
Van Tassel	

PUBLIC WORKS
ENVIRONMENTAL DIVISION
FORT DRUM, NEW YORK





CEMETERY INTEREST FORM

(PAGE 1 OF 2)

PUBLIC WORKS, ENVIRONMENTAL DIVISION
FORT DRUM, NEW YORK

FIRST NAME:	George
MIDDLE NAME:	P
LAST NAME:	Gibbs
MAIDEN NAME:	

<i>BIRTH DATE:</i>		<i>DEATH DATE:</i>	
DAY:	<input type="text"/>	DAY:	<input type="text"/>
MONTH:	<input type="text"/>	MONTH:	<input type="text"/>
YEAR:	1828	YEAR:	1911

<i>AGE:</i>			
YEARS:	83	MONTHS:	<input type="text"/>
		DAYS:	<input type="text"/>

GENDER:	M
---------	----------

EPITAPH OR SCRIPT:	(SE face) (masonic symbol) / GEORGE P. GIBBS / 1828 - 1911 / CORNELIA R. HIS WIFE / 1832 - 1900 / GIBBS / (NW face) G. / LEWIS B. GIBBS / 1857 - 1929 / ADDIE E. FOWLER HIS WIFE / 1862 - 1920 /
--------------------	--

EPITAPH OR SCRIPT (CONT):	(NE face) VAN TASSEL / ELMER / 1895 - 1983 / EDITH H. / 1894 - 1970
MILITARY MARKER	-

Marker Plot Type:	Family
-------------------	--------

Marker Description	Headstone
--------------------	-----------

Family Plot ID:	PRCFP06
-----------------	---------

Family Plot Name:	Gibbs / Van Tassel
-------------------	--------------------

Associated Markers, IDs:	PRC034, PRC035, PRC036, PRC038, PRC039
(for this individual)	

Associated Individuals, IDs:	WMC086, PRC034, PRC037b, PRC037c, PRC037d, PRC037e, PRC037f
(other individuals)	



Map / Marker ID:	PRC037
------------------	---------------

Individual Plot ID:	PRC037a
---------------------	----------------

GPS (wgs84-18N)	lat: N44° 2' 44.570" long: W75° 34' 30.150
-----------------	--

Cemetery:	Pierce
-----------	--------

Context:	Contiguous
----------	------------

Plot Placement:	In Rows
-----------------	---------

Grade Slope:	None
--------------	------

Exposure:	Open
-----------	------

Plot Accessories:	-
-------------------	---

General Comments:	-
-------------------	---

Additional Information:	
-------------------------	--

References:	
-------------	--

CEMETERY INTEREST FORM





Marker ID: PRC037

(PAGE 2 OF 2)



George	P
Gibbs	

PUBLIC WORKS
ENVIRONMENTAL DIVISION
FORT DRUM, NEW YORK





CEMETERY INTEREST FORM

(PAGE 1 OF 2)

PUBLIC WORKS, ENVIRONMENTAL DIVISION
FORT DRUM, NEW YORK

FIRST NAME:	Edith
MIDDLE NAME:	H
LAST NAME:	Van Tassel
MAIDEN NAME:	Gibbs

<i>BIRTH DATE:</i>		<i>DEATH DATE:</i>	
DAY:	<input type="text"/>	DAY:	<input type="text"/>
MONTH:	<input type="text"/>	MONTH:	<input type="text"/>
YEAR:	1894	YEAR:	1970

<i>AGE:</i>			
YEARS:	76	MONTHS:	<input type="text"/>
		DAYS:	<input type="text"/>

GENDER:	F
---------	----------

EPITAPH OR SCRIPT:	(SE face) (masonic symbol) / GEORGE P. GIBBS / 1828 - 1911 / CORNELIA R. HIS WIFE / 1832 - 1900 / GIBBS / (NW face) G. / LEWIS B. GIBBS / 1857 - 1929 / ADDIE E. FOWLER HIS WIFE / 1862 - 1920 /
--------------------	--

EPITAPH OR SCRIPT (CONT):	(NE face) VAN TASSEL / ELMER / 1895 - 1983 / EDITH H. / 1894 - 1970
MILITARY MARKER	-

Marker Plot Type:	Family
-------------------	--------

Marker Description	Headstone
--------------------	-----------

Family Plot ID:	PRCFP06
-----------------	---------

Family Plot Name:	Gibbs / Van Tassel
-------------------	--------------------

Associated Markers, IDs:	PRC034, PRC035, PRC036, PRC038, PRC039
(for this individual)	

Associated Individuals, IDs:	PRC034, PRC037a, PRC037b, PRC037c, PRC037d, PRC037e
(other individuals)	



Map / Marker ID:	PRC037
------------------	---------------

Individual Plot ID:	PRC037f
---------------------	----------------

GPS (wgs84-18N)	lat: N44° 2' 44.570" long: W75° 34' 30.150
-----------------	--

Cemetery:	Pierce
-----------	--------

Context:	Contiguous
----------	------------

Plot Placement:	In Rows
-----------------	---------

Grade Slope:	None
--------------	------

Exposure:	Open
-----------	------

Plot Accessories:	-
-------------------	---

General Comments:	-
-------------------	---

Additional Information:	
-------------------------	--

References:	
-------------	--

CEMETERY INTEREST FORM



Marker ID: PRC037

(PAGE 2 OF 2)



Edith	H
Van Tassel	Gibbs

PUBLIC WORKS
ENVIRONMENTAL DIVISION
FORT DRUM, NEW YORK





CEMETERY INTEREST FORM

(PAGE 1 OF 2)

PUBLIC WORKS, ENVIRONMENTAL DIVISION
FORT DRUM, NEW YORK

FIRST NAME:	Lewis
MIDDLE NAME:	B
LAST NAME:	Gibbs
MAIDEN NAME:	

<i>BIRTH DATE:</i>		<i>DEATH DATE:</i>	
DAY:	<input type="text"/>	DAY:	<input type="text"/>
MONTH:	<input type="text"/>	MONTH:	<input type="text"/>
YEAR:	1857	YEAR:	1929

<i>AGE:</i>			
YEARS:	72	MONTHS:	<input type="text"/>
		DAYS:	<input type="text"/>

GENDER:	M
---------	----------

EPITAPH OR SCRIPT:	(SE face) (masonic symbol) / GEORGE P. GIBBS / 1828 - 1911 / CORNELIA R. HIS WIFE / 1832 - 1900 / GIBBS / (NW face) G. / LEWIS B. GIBBS / 1857 - 1929 / ADDIE E. FOWLER HIS WIFE / 1862 - 1920 /
--------------------	--

EPITAPH OR SCRIPT (CONT):	(NE face) VAN TASSEL / ELMER / 1895 - 1983 / EDITH H. / 1894 - 1970
---------------------------	---

MILITARY MARKER	-
-----------------	---

Marker Plot Type:	Family
-------------------	--------

Marker Description	Headstone
--------------------	-----------

Family Plot ID:	PRCFP06
-----------------	---------

Family Plot Name:	Gibbs / Van Tassel
-------------------	--------------------

Associated Markers, IDs:	PRC034, PRC035, PRC036, PRC038, PRC039
(for this individual)	

Associated Individuals, IDs:	PRC034, PRC037a, PRC037b, PRC037d, PRC037e, PRC037f
(other individuals)	



Map / Marker ID:	PRC037
------------------	---------------

Individual Plot ID:	PRC037c
---------------------	----------------

GPS (wgs84-18N)	lat: N44° 2' 44.570" long: W75° 34' 30.150
-----------------	--

Cemetery:	Pierce
-----------	--------

Context:	Contiguous
----------	------------

Plot Placement:	In Rows
-----------------	---------

Grade Slope:	None
--------------	------

Exposure:	Open
-----------	------

Plot Accessories:	-
-------------------	---

General Comments:	-
-------------------	---

Additional Information:	
-------------------------	--

References:	
-------------	--

CEMETERY INTEREST FORM





Marker ID: PRC037

(PAGE 2 OF 2)



Lewis	B
Gibbs	

PUBLIC WORKS
ENVIRONMENTAL DIVISION
FORT DRUM, NEW YORK





CEMETERY INTEREST FORM

(PAGE 1 OF 2)

PUBLIC WORKS, ENVIRONMENTAL DIVISION
FORT DRUM, NEW YORK

FIRST NAME:	Cornelia
MIDDLE NAME:	R
LAST NAME:	Gibbs
MAIDEN NAME:	

<i>BIRTH DATE:</i>		<i>DEATH DATE:</i>	
DAY:	<input type="text"/>	DAY:	<input type="text"/>
MONTH:	<input type="text"/>	MONTH:	<input type="text"/>
YEAR:	1832	YEAR:	1900

<i>AGE:</i>			
YEARS:	68	MONTHS:	<input type="text"/>
		DAYS:	<input type="text"/>

GENDER:	F
---------	----------

EPITAPH OR SCRIPT:	(SE face) (masonic symbol) / GEORGE P. GIBBS / 1828 - 1911 / CORNELIA R. HIS WIFE / 1832 - 1900 / GIBBS / (NW face) G. / LEWIS B. GIBBS / 1857 - 1929 / ADDIE E. FOWLER HIS WIFE / 1862 - 1920 /
--------------------	--

EPITAPH OR SCRIPT (CONT):	(NE face) VAN TASSEL / ELMER / 1895 - 1983 / EDITH H. / 1894 - 1970
MILITARY MARKER	-

Marker Plot Type:	Family
-------------------	--------

Marker Description	Headstone
--------------------	-----------

Family Plot ID:	PRCFP06
-----------------	---------

Family Plot Name:	Gibbs / Van Tassel
-------------------	--------------------

Associated Markers, IDs:	PRC034, PRC035, PRC036, PRC038, PRC039
(for this individual)	

Associated Individuals, IDs:	WMC086, PRC034, PRC037a, PRC037c, PRC037d, PRC037e, PRC037f
(other individuals)	



Map / Marker ID:	PRC037
------------------	---------------

Individual Plot ID:	PRC037b
---------------------	----------------

GPS (wgs84-18N)	lat: N44° 2' 44.570" long: W75° 34' 30.150"
-----------------	---

Cemetery:	Pierce
-----------	--------

Context:	Contiguous
----------	------------

Plot Placement:	In Rows
-----------------	---------

Grade Slope:	None
--------------	------

Exposure:	Open
-----------	------

Plot Accessories:	-
-------------------	---

General Comments:	-
-------------------	---

Additional Information:	
-------------------------	--

References:	
-------------	--

CEMETERY INTEREST FORM

Marker ID: PRC037

(PAGE 2 OF 2)



Cornelia	R
Gibbs	

PUBLIC WORKS
ENVIRONMENTAL DIVISION
FORT DRUM, NEW YORK





CEMETERY INTEREST FORM

(PAGE 1 OF 2)

PUBLIC WORKS, ENVIRONMENTAL DIVISION
FORT DRUM, NEW YORK

FIRST NAME:	Addie
MIDDLE NAME:	E
LAST NAME:	Gibbs
MAIDEN NAME:	Folwer

<i>BIRTH DATE:</i>		<i>DEATH DATE:</i>	
DAY:	<input type="text"/>	DAY:	<input type="text"/>
MONTH:	<input type="text"/>	MONTH:	<input type="text"/>
YEAR:	1862	YEAR:	1920

<i>AGE:</i>			
YEARS:	58	MONTHS:	<input type="text"/>
		DAYS:	<input type="text"/>

GENDER:	F
---------	----------

EPITAPH OR SCRIPT:	(SE face) (masonic symbol) / GEORGE P. GIBBS / 1828 - 1911 / CORNELIA R. HIS WIFE / 1832 - 1900 / GIBBS / (NW face) G. / LEWIS B. GIBBS / 1857 - 1929 / ADDIE E. FOWLER HIS WIFE / 1862 - 1920 /
--------------------	--

EPITAPH OR SCRIPT (CONT):	(NE face) VAN TASSEL / ELMER / 1895 - 1983 / EDITH H. / 1894 - 1970
MILITARY MARKER	-

Marker Plot Type:	Family
-------------------	--------

Marker Description	Headstone
--------------------	-----------

Family Plot ID:	PRCFP06
-----------------	---------

Family Plot Name:	Gibbs / Van Tassel
-------------------	--------------------

Associated Markers, IDs:	PRC034, PRC035, PRC036, PRC038, PRC039
(for this individual)	

Associated Individuals, IDs:	PRC034, PRC037a, PRC037b, PRC037c, PRC037e, PRC037f
(other individuals)	



Map / Marker ID:	PRC037
------------------	---------------

Individual Plot ID:	PRC037d
---------------------	----------------

GPS (wgs84-18N)	lat: N44° 2' 44.570" long: W75° 34' 30.150
-----------------	--

Cemetery:	Pierce
-----------	--------

Context:	Contiguous
----------	------------

Plot Placement:	In Rows
-----------------	---------

Grade Slope:	None
--------------	------

Exposure:	Open
-----------	------

Plot Accessories:	-
-------------------	---

General Comments:	-
-------------------	---

Additional Information:	
-------------------------	--

References:	
-------------	--

CEMETERY INTEREST FORM


Marker ID: PRC037

(PAGE 2 OF 2)



Addie	E
Gibbs	Folwer

PUBLIC WORKS
ENVIRONMENTAL DIVISION
FORT DRUM, NEW YORK





CEMETERY INTEREST FORM

(PAGE 1 OF 2)

PUBLIC WORKS, ENVIRONMENTAL DIVISION
FORT DRUM, NEW YORK

FIRST NAME:

MIDDLE NAME:

LAST NAME: **Gibbs**

MAIDEN NAME:

BIRTH DATE:

DEATH DATE:

DAY:

DAY:

MONTH:

MONTH:

YEAR:

YEAR:

AGE:

YEARS:

MONTHS:

DAYS:

GENDER:

EPITAPH OR SCRIPT: **LEWIS**

EPITAPH OR SCRIPT (CONT):

MILITARY MARKER: -

Marker Plot Type: **Single**

Marker Description: **Headstone**

Family Plot ID: **PRCFP06**

Family Plot Name: **Gibbs / Van Tassel**

Associated Markers, IDs:
(for this individual) **PRC037**

Associated Individuals, IDs:
(other individuals)



Map / Marker ID: **PRC038**

Individual Plot ID: **PRC038**

GPS (wgs84-18N) lat: **N44° 2' 44.605"** long: **W75° 34' 30.311**

Cemetery: **Pierce**

Context: **Contiguous**

Plot Placement: **In Rows**

Grade Slope: **Positive**

Exposure: **Open**

Plot Accessories: -

General Comments: -

Additional Information:

References:

CEMETERY INTEREST FORM

Marker ID: PRC038

(PAGE 2 OF 2)



Gibbs	

PUBLIC WORKS
ENVIRONMENTAL DIVISION
FORT DRUM, NEW YORK





CEMETERY INTEREST FORM

(PAGE 1 OF 2)

PUBLIC WORKS, ENVIRONMENTAL DIVISION
FORT DRUM, NEW YORK

FIRST NAME:

MIDDLE NAME:

LAST NAME: **Gibbs**

MAIDEN NAME:

BIRTH DATE: DAY: MONTH: YEAR:

DEATH DATE: DAY: MONTH: YEAR:

AGE: YEARS: MONTHS: DAYS:

GENDER:

EPITAPH OR SCRIPT: **ADDIE**

EPITAPH OR SCRIPT (CONT):

MILITARY MARKER: -

Marker Plot Type: **Single**

Marker Description: **Headstone**

Family Plot ID: **PRCFP06**

Family Plot Name: **Gibbs**

Associated Markers, IDs: **PRC037**
(for this individual)

Associated Individuals, IDs:
(other individuals)



Map / Marker ID: **PRC039**

Individual Plot ID: **PRC039**

GPS (wgs84-18N) lat: **N44° 2' 44.642"** long: **W75° 34' 30.271**

Cemetery: **Pierce**

Context: **Contiguous**

Plot Placement: **In Rows**

Grade Slope: **Positive**

Exposure: **Open**

Plot Accessories: -

General Comments: -

Additional Information:

References:

CEMETERY INTEREST FORM

Marker ID: PRC039

(PAGE 2 OF 2)



Gibbs	

PUBLIC WORKS
ENVIRONMENTAL DIVISION
FORT DRUM, NEW YORK



--	--

--	--

--	--



CEMETERY INTEREST FORM

(PAGE 1 OF 2)

PUBLIC WORKS, ENVIRONMENTAL DIVISION
FORT DRUM, NEW YORK

FIRST NAME:	Edith (Merriam)
MIDDLE NAME:	
LAST NAME:	Bush (Merriam?)
MAIDEN NAME:	Ward

<i>BIRTH DATE:</i>		<i>DEATH DATE:</i>	
DAY:		DAY:	
MONTH:		MONTH:	
YEAR:	1891	YEAR:	1947

<i>AGE:</i>			
YEARS:	56	MONTHS:	
		DAYS:	

GENDER:	F
---------	---

EPITAPH OR SCRIPT:	EDITH WARD BUSH / MERRIAM / 1891 - 1947
--------------------	---

EPITAPH OR SCRIPT (CONT):	
---------------------------	--

MILITARY MARKER	-
-----------------	---

Marker Plot Type:	Single
-------------------	--------

Marker Description	Footstone
--------------------	-----------

Family Plot ID:	PRCFP07
-----------------	---------

Family Plot Name:	Ward / Kelley
-------------------	---------------

Associated Markers, IDs:	PRC043
(for this individual)	

Associated Individuals, IDs:	PRC043a, PRC043b, PRC043c, PRC044, PRC045, PRC046
(other individuals)	



Map / Marker ID:	PRC040
------------------	---------------

Individual Plot ID:	PRC040
---------------------	---------------

GPS (wgs84-18N)	lat: N44° 2' 44.691" long: W75° 34' 30.531
-----------------	--

Cemetery:	Pierce
-----------	--------

Context:	Contiguous
----------	------------

Plot Placement:	In Rows
-----------------	---------

Grade Slope:	Cross Slope
--------------	-------------

Exposure:	Open
-----------	------

Plot Accessories:	-
-------------------	---

General Comments:	Unable to determine if "Merriam" is a second individual, last name, or alternative name.
-------------------	--

Additional Information:	
-------------------------	--

References:	
-------------	--

CEMETERY INTEREST FORM

(PAGE 2 OF 2)

Marker ID: PRC040



Edith (Merriam)	
Bush (Merriam?)	Ward

PUBLIC WORKS
ENVIRONMENTAL DIVISION
FORT DRUM, NEW YORK





CEMETERY INTEREST FORM

(PAGE 1 OF 2)

PUBLIC WORKS, ENVIRONMENTAL DIVISION
FORT DRUM, NEW YORK

FIRST NAME:

MIDDLE NAME:

LAST NAME: **Ward**

MAIDEN NAME: **Webb**

BIRTH DATE:

DEATH DATE:

DAY:

DAY:

MONTH:

MONTH:

YEAR:

YEAR:

AGE:

YEARS:

MONTHS:

DAYS:

GENDER:

EPITAPH OR SCRIPT: **MINNIE**

EPITAPH OR SCRIPT (CONT):

MILITARY MARKER: -

Marker Plot Type: **Single**

Marker Description: **Footstone**

Family Plot ID: **PRCFP07**

Family Plot Name: **Ward / Kelley**

Associated Markers, IDs:
(for this individual)

PRC043

Associated Individuals, IDs:
(other individuals)



Map / Marker ID: **PRC041**

Individual Plot ID: **PRC041**

GPS (wgs84-18N) lat: **N44° 2' 44.723"** long: **W75° 34' 30.493**

Cemetery: **Pierce**

Context: **Contiguous**

Plot Placement: **In Rows**

Grade Slope: **Cross Slope**

Exposure: **Open**

Plot Accessories: -

General Comments: -

Additional Information:

References:

CEMETERY INTEREST FORM




(PAGE 2 OF 2)

Marker ID: PRC041



Ward	Webb

PUBLIC WORKS
ENVIRONMENTAL DIVISION
FORT DRUM, NEW YORK





CEMETERY INTEREST FORM

(PAGE 1 OF 2)

PUBLIC WORKS, ENVIRONMENTAL DIVISION
FORT DRUM, NEW YORK

FIRST NAME:

MIDDLE NAME:

LAST NAME: **Ward**

MAIDEN NAME:

BIRTH DATE:

DEATH DATE:

DAY:

DAY:

MONTH:

MONTH:

YEAR:

YEAR:

AGE:

YEARS:

MONTHS:

DAYS:

GENDER:

EPITAPH OR SCRIPT: **FATHER**

EPITAPH OR SCRIPT (CONT):

MILITARY MARKER: -

Marker Plot Type: **Single**

Marker Description: **Footstone**

Family Plot ID: **PRCFP07**

Family Plot Name: **Ward / Kelley**

Associated Markers, IDs:
(for this individual) **PRC043**

Associated Individuals, IDs:
(other individuals)



Map / Marker ID: **PRC042**

Individual Plot ID: **PRC042**

GPS (wgs84-18N) lat: **N44° 2' 44.759"** long: **W75° 34' 30.458**

Cemetery: **Pierce**

Context: **Contiguous**

Plot Placement: **In Rows**

Grade Slope: **Cross Slope**

Exposure: **Open**

Plot Accessories: -

General Comments: -

Additional Information:

References:

CEMETERY INTEREST FORM

Marker ID: PRC042

(PAGE 2 OF 2)



Ward	

PUBLIC WORKS
ENVIRONMENTAL DIVISION
FORT DRUM, NEW YORK





CEMETERY INTEREST FORM

(PAGE 1 OF 2)

PUBLIC WORKS, ENVIRONMENTAL DIVISION
FORT DRUM, NEW YORK

FIRST NAME:	Fred
MIDDLE NAME:	S
LAST NAME:	Ward
MAIDEN NAME:	

<i>BIRTH DATE:</i>		<i>DEATH DATE:</i>	
DAY:		DAY:	
MONTH:		MONTH:	
YEAR:	1842	YEAR:	1901

<i>AGE:</i>			
YEARS:	59	MONTHS:	
		DAYS:	

GENDER:	M
---------	----------

EPITAPH OR SCRIPT:	(SE face) W / FRED S. WARD / 1842 - 1901 / ADELIA PENNIMAN / HIS WIFE / 1845 - 1881 / MINNIE L. WEBB / HIS WIFE / 1868 - 1950 / WARD / (NW face) K / (blank) / KELLEY
--------------------	---

EPITAPH OR SCRIPT (CONT):	
---------------------------	--

MILITARY MARKER	-
-----------------	---

Marker Plot Type:	Family
-------------------	--------

Marker Description	Headstone
--------------------	-----------

Family Plot ID:	PRCFP07
-----------------	---------

Family Plot Name:	Ward / Kelley
-------------------	---------------

Associated Markers, IDs:	PRC040, PRC041, PRC042, PRC044, PRC045, PRC046, PRC047, PRC048
--------------------------	--

(for this individual)

Associated Individuals, IDs:	PRC040, PRC043b, PRC043c, PRC044, PRC045, PRC046
------------------------------	--

(other individuals)



Map / Marker ID:	PRC043
------------------	---------------

Individual Plot ID:	PRC043a
---------------------	----------------

GPS (wgs84-18N)	lat: N44° 2' 44.778" long: W75° 34' 30.610
-----------------	--

Cemetery:	Pierce
-----------	--------

Context:	Contiguous
----------	------------

Plot Placement:	In Rows
-----------------	---------

Grade Slope:	Cross Slope
--------------	-------------

Exposure:	Open
-----------	------

Plot Accessories:	-
-------------------	---

General Comments:	(Polished Granite)
-------------------	--------------------

Additional Information:	
-------------------------	--

References:	
-------------	--

CEMETERY INTEREST FORM



(PAGE 2 OF 2)

Marker ID: PRC043



Fred	S
Ward	

PUBLIC WORKS
ENVIRONMENTAL DIVISION
FORT DRUM, NEW YORK





CEMETERY INTEREST FORM

(PAGE 1 OF 2)

PUBLIC WORKS, ENVIRONMENTAL DIVISION
FORT DRUM, NEW YORK

FIRST NAME:	Adelia
MIDDLE NAME:	
LAST NAME:	Ward
MAIDEN NAME:	Penniman

<i>BIRTH DATE:</i>		<i>DEATH DATE:</i>	
DAY:	<input type="text"/>	DAY:	<input type="text"/>
MONTH:	<input type="text"/>	MONTH:	<input type="text"/>
YEAR:	1845	YEAR:	1881

<i>AGE:</i>			
YEARS:	36	MONTHS:	<input type="text"/>
		DAYS:	<input type="text"/>

GENDER:	F
---------	----------

EPITAPH OR SCRIPT:	(SE face) W / FRED S. WARD / 1842 - 1901 / ADELIA PENNIMAN / HIS WIFE / 1845 - 1881 / MINNIE L. WEBB / HIS WIFE / 1868 - 1950 / WARD / (NW face) K / (blank) / KELLEY
--------------------	---

EPITAPH OR SCRIPT (CONT):	
---------------------------	--

MILITARY MARKER	-
-----------------	---

Marker Plot Type:	Family
-------------------	--------

Marker Description	Headstone
--------------------	-----------

Family Plot ID:	PRCFP07
-----------------	---------

Family Plot Name:	Ward / Kelley
-------------------	---------------

Associated Markers, IDs:	PRC040, PRC041, PRC042, PRC044, PRC045, PRC046, PRC047, PRC048
--------------------------	--

(for this individual)

Associated Individuals, IDs:	PRC040, PRC043a, PRC043c, PRC044, PRC045, PRC046
------------------------------	--

(other individuals)



Map / Marker ID:	PRC043
------------------	---------------

Individual Plot ID:	PRC043b
---------------------	----------------

GPS (wgs84-18N)	lat: N44° 2' 44.778" long: W75° 34' 30.610
-----------------	--

Cemetery:	Pierce
-----------	--------

Context:	Contiguous
----------	------------

Plot Placement:	In Rows
-----------------	---------

Grade Slope:	Cross Slope
--------------	-------------

Exposure:	Open
-----------	------

Plot Accessories:	-
-------------------	---

General Comments:	(Polished Granite)
-------------------	--------------------

Additional Information:	
-------------------------	--

References:	
-------------	--

CEMETERY INTEREST FORM




(PAGE 2 OF 2)

Marker ID: PRC043



Adelia	
Ward	Penniman

PUBLIC WORKS
ENVIRONMENTAL DIVISION
FORT DRUM, NEW YORK





CEMETERY INTEREST FORM

(PAGE 1 OF 2)

PUBLIC WORKS, ENVIRONMENTAL DIVISION
FORT DRUM, NEW YORK

FIRST NAME:	Minnie
MIDDLE NAME:	L
LAST NAME:	Ward
MAIDEN NAME:	Webb

<i>BIRTH DATE:</i>		<i>DEATH DATE:</i>	
DAY:	<input type="text"/>	DAY:	<input type="text"/>
MONTH:	<input type="text"/>	MONTH:	<input type="text"/>
YEAR:	1868	YEAR:	1950

<i>AGE:</i>			
YEARS:	82	MONTHS:	<input type="text"/>
		DAYS:	<input type="text"/>

GENDER:	F
---------	----------

EPITAPH OR SCRIPT:	(SE face) W / FRED S. WARD / 1842 - 1901 / ADELIA PENNIMAN / HIS WIFE / 1845 - 1881 / MINNIE L. WEBB / HIS WIFE / 1868 - 1950 / WARD / (NW face) K / (blank) / KELLEY
--------------------	---

EPITAPH OR SCRIPT (CONT):	
---------------------------	--

MILITARY MARKER	-
-----------------	---

Marker Plot Type:	Family
-------------------	--------

Marker Description	Headstone
--------------------	-----------

Family Plot ID:	PRCFP07
-----------------	---------

Family Plot Name:	Ward / Kelley
-------------------	---------------

Associated Markers, IDs:	PRC040, PRC041, PRC042, PRC044, PRC045, PRC046, PRC047, PRC048
--------------------------	--

(for this individual)

Associated Individuals, IDs:	PRC040, PRC043a, PRC043b, PRC044, PRC045, PRC046
------------------------------	--

(other individuals)



Map / Marker ID:	PRC043
------------------	---------------

Individual Plot ID:	PRC043c
---------------------	----------------

GPS (wgs84-18N)	lat: N44° 2' 44.778" long: W75° 34' 30.610
-----------------	--

Cemetery:	Pierce
-----------	--------

Context:	Contiguous
----------	------------

Plot Placement:	In Rows
-----------------	---------

Grade Slope:	Cross Slope
--------------	-------------

Exposure:	Open
-----------	------

Plot Accessories:	-
-------------------	---

General Comments:	(Polished Granite)
-------------------	--------------------

Additional Information:	
-------------------------	--

References:	
-------------	--

CEMETERY INTEREST FORM


Marker ID: PRC043

(PAGE 2 OF 2)



Minnie	L
Ward	Webb

PUBLIC WORKS
ENVIRONMENTAL DIVISION
FORT DRUM, NEW YORK





CEMETERY INTEREST FORM

(PAGE 1 OF 2)

PUBLIC WORKS, ENVIRONMENTAL DIVISION
FORT DRUM, NEW YORK

FIRST NAME:	Harold
MIDDLE NAME:	J
LAST NAME:	Kelley
MAIDEN NAME:	

<i>BIRTH DATE:</i>		<i>DEATH DATE:</i>	
DAY:	<input type="text"/>	DAY:	<input type="text"/>
MONTH:	<input type="text"/>	MONTH:	<input type="text"/>
YEAR:	1892	YEAR:	1915

<i>AGE:</i>					
YEARS:	23	MONTHS:	<input type="text"/>	DAYS:	<input type="text"/>

GENDER:	M
---------	---

EPITAPH OR SCRIPT:	HAROLD J. KELLEY / 1892 - 1915
--------------------	--------------------------------

EPITAPH OR SCRIPT (CONT):	
---------------------------	--

MILITARY MARKER	-
-----------------	---

Marker Plot Type:	Single
-------------------	--------

Marker Description	Headstone
--------------------	-----------

Family Plot ID:	PRCFP07
-----------------	---------

Family Plot Name:	Ward / Kelley
-------------------	---------------

Associated Markers, IDs:	PRC043
(for this individual)	

Associated Individuals, IDs:	PRC040, PRC043a, PRC043b, PRC043c, PRC045, PRC046
(other individuals)	



Map / Marker ID:	PRC044
------------------	---------------

Individual Plot ID:	PRC044
---------------------	---------------

GPS (wgs84-18N)	lat: N44° 2' 44.811" long: W75° 34' 30.755"
-----------------	---

Cemetery:	Pierce
-----------	--------

Context:	Contiguous
----------	------------

Plot Placement:	In Rows
-----------------	---------

Grade Slope:	Cross Slope
--------------	-------------

Exposure:	Open
-----------	------

Plot Accessories:	-
-------------------	---

General Comments:	-
-------------------	---

Additional Information:	
-------------------------	--

References:	
-------------	--

CEMETERY INTEREST FORM

(PAGE 2 OF 2)

Marker ID: PRC044



Harold	J
Kelley	

PUBLIC WORKS
ENVIRONMENTAL DIVISION
FORT DRUM, NEW YORK





CEMETERY INTEREST FORM

(PAGE 1 OF 2)

PUBLIC WORKS, ENVIRONMENTAL DIVISION
FORT DRUM, NEW YORK

FIRST NAME:	Alice
MIDDLE NAME:	
LAST NAME:	Kelley
MAIDEN NAME:	Ward

<i>BIRTH DATE:</i>		<i>DEATH DATE:</i>	
DAY:	<input type="text"/>	DAY:	<input type="text"/>
MONTH:	<input type="text"/>	MONTH:	<input type="text"/>
YEAR:	1867	YEAR:	1957

<i>AGE:</i>			
YEARS:	90	MONTHS:	<input type="text"/>
		DAYS:	<input type="text"/>

GENDER:	F
---------	----------

EPITAPH OR SCRIPT:	ALICE / WARD KELLEY / 1867 - 1957
--------------------	--

EPITAPH OR SCRIPT (CONT):	
---------------------------	--

MILITARY MARKER	-
-----------------	---

Marker Plot Type:	Single
-------------------	---------------

Marker Description	Headstone
--------------------	------------------

Family Plot ID:	PRCFP07
-----------------	----------------

Family Plot Name:	Ward / Kelley
-------------------	----------------------

Associated Markers, IDs:	PRC043
--------------------------	---------------

(for this individual)

Associated Individuals, IDs:	PRC040, PRC043a, PRC043b, PRC043c, PRC044, PRC046
------------------------------	--

(other individuals)



Map / Marker ID:	PRC045
------------------	---------------

Individual Plot ID:	PRC045
---------------------	---------------

GPS (wgs84-18N)	lat: N44° 2' 44.841" long: W75° 34' 30.724
-----------------	--

Cemetery:	Pierce
-----------	---------------

Context:	Contiguous
----------	-------------------

Plot Placement:	In Rows
-----------------	----------------

Grade Slope:	Cross Slope
--------------	--------------------

Exposure:	Open
-----------	-------------

Plot Accessories:	-
-------------------	---

General Comments:	-
-------------------	---

Additional Information:	
-------------------------	--

References:	
-------------	--

CEMETERY INTEREST FORM

(PAGE 2 OF 2)

Marker ID: PRC045



Alice	
Kelley	Ward

PUBLIC WORKS
ENVIRONMENTAL DIVISION
FORT DRUM, NEW YORK





CEMETERY INTEREST FORM

(PAGE 1 OF 2)

PUBLIC WORKS, ENVIRONMENTAL DIVISION
FORT DRUM, NEW YORK

FIRST NAME:	John
MIDDLE NAME:	A
LAST NAME:	Kelley
MAIDEN NAME:	

<i>BIRTH DATE:</i>		<i>DEATH DATE:</i>	
DAY:	<input type="text"/>	DAY:	<input type="text"/>
MONTH:	<input type="text"/>	MONTH:	<input type="text"/>
YEAR:	1860	YEAR:	1923

<i>AGE:</i>			
YEARS:	63	MONTHS:	<input type="text"/>
		DAYS:	<input type="text"/>

GENDER:	M
---------	----------

EPITAPH OR SCRIPT:	JOHN A. KELLEY / 1860 - 1923
--------------------	-------------------------------------

EPITAPH OR SCRIPT (CONT):	
---------------------------	--

MILITARY MARKER	-
-----------------	---

Marker Plot Type:	Single
-------------------	---------------

Marker Description	Headstone
--------------------	------------------

Family Plot ID:	PRCFP07
-----------------	----------------

Family Plot Name:	Ward / Kelley
-------------------	----------------------

Associated Markers, IDs:	PRC043
(for this individual)	

Associated Individuals, IDs:	PRC040, PRC043a, PRC043b, PRC043c, PRC044
(other individuals)	



Map / Marker ID:	PRC046
-------------------------	---------------

Individual Plot ID:	PRC046
---------------------	---------------

GPS (wgs84-18N)	lat: N44° 2' 44.873" long: W75° 34' 30.698
-----------------	--

Cemetery:	Pierce
-----------	---------------

Context:	Contiguous
----------	-------------------

Plot Placement:	In Rows
-----------------	----------------

Grade Slope:	Cross Slope
--------------	--------------------

Exposure:	Open
-----------	-------------

Plot Accessories:	-
-------------------	---

General Comments:	-
-------------------	---

Additional Information:	
-------------------------	--

References:	
-------------	--

CEMETERY INTEREST FORM




(PAGE 2 OF 2)

Marker ID: PRC046



John	A
Kelley	

PUBLIC WORKS
ENVIRONMENTAL DIVISION
FORT DRUM, NEW YORK





CEMETERY INTEREST FORM

(PAGE 1 OF 2)

PUBLIC WORKS, ENVIRONMENTAL DIVISION
FORT DRUM, NEW YORK

FIRST NAME:

MIDDLE NAME:

LAST NAME: **Ward**

MAIDEN NAME:

BIRTH DATE:

DEATH DATE:

DAY:

DAY:

MONTH:

MONTH:

YEAR:

YEAR:

AGE:

YEARS:

MONTHS:

DAYS:

GENDER:

EPITAPH OR SCRIPT: (none, Missing)

EPITAPH OR SCRIPT (CONT):

MILITARY MARKER: -

Marker Plot Type: Single

Marker Description: Foundation

Family Plot ID: PRCFP07

Family Plot Name: Ward / Kelley

Associated Markers, IDs:
(for this individual)

PRC043

Associated Individuals, IDs:
(other individuals)



Map / Marker ID: **PRC047**

Individual Plot ID: **PRC047**

GPS (wgs84-18N) lat: N44° 2' 44.675" long: W75° 34' 30.256

Cemetery: Pierce

Context: Contiguous

Plot Placement: In Rows

Grade Slope: Cross Slope

Exposure: Open

Plot Accessories: -

General Comments: Likely the location of Adelia Ward (Penniman, PRC043b) due to location to related stones and otherwise lacking footstone for Adelia. Located NNE of PRC039

Additional Information:

References:

CEMETERY INTEREST FORM

(PAGE 2 OF 2)

Marker ID: PRC047



Ward	

PUBLIC WORKS
ENVIRONMENTAL DIVISION
FORT DRUM, NEW YORK



--	--

--

--



CEMETERY INTEREST FORM

(PAGE 1 OF 2)

PUBLIC WORKS, ENVIRONMENTAL DIVISION
FORT DRUM, NEW YORK

FIRST NAME:

MIDDLE NAME:

LAST NAME: **Arnold**

MAIDEN NAME:

BIRTH DATE:

DEATH DATE:

DAY:

DAY:

MONTH:

MONTH:

YEAR:

YEAR:

AGE:

YEARS:

MONTHS:

DAYS:

GENDER:

EPITAPH OR SCRIPT: CHARLES

EPITAPH OR SCRIPT (CONT):

MILITARY MARKER: -

Marker Plot Type: Single

Marker Description: Footstone

Family Plot ID: PRCFP08

Family Plot Name: North / Arnold

Associated Markers, IDs:
(for this individual)

PRC052

Associated Individuals, IDs:
(other individuals)



Map / Marker ID: **PRC048**

Individual Plot ID: **PRC048**

GPS (wgs84-18N) lat: N44° 2' 44.814" long: W75° 34' 30.806

Cemetery: Pierce

Context: Contiguous

Plot Placement: In Rows

Grade Slope: None

Exposure: Open

Plot Accessories: -

General Comments: -

Additional Information:

References:

CEMETERY INTEREST FORM

(PAGE 2 OF 2)

Marker ID: PRC048



Arnold	

PUBLIC WORKS
ENVIRONMENTAL DIVISION
FORT DRUM, NEW YORK



--	--

--	--

--	--



CEMETERY INTEREST FORM

(PAGE 1 OF 2)

PUBLIC WORKS, ENVIRONMENTAL DIVISION
FORT DRUM, NEW YORK

FIRST NAME:	<input type="text"/>
MIDDLE NAME:	<input type="text"/>
LAST NAME:	Arnold
MAIDEN NAME:	<input type="text"/>

<i>BIRTH DATE:</i>		<i>DEATH DATE:</i>	
DAY:	<input type="text"/>	DAY:	<input type="text"/>
MONTH:	<input type="text"/>	MONTH:	<input type="text"/>
YEAR:	<input type="text"/>	YEAR:	<input type="text"/>

<i>AGE:</i>					
YEARS:	<input type="text"/>	MONTHS:	<input type="text"/>	DAYS:	<input type="text"/>

GENDER:	<input type="text"/>
---------	----------------------

EPITAPH OR SCRIPT:	LUCY
--------------------	------

EPITAPH OR SCRIPT (CONT):	<input type="text"/>
---------------------------	----------------------

MILITARY MARKER	-
-----------------	---

Marker Plot Type:	Single
-------------------	--------

Marker Description	Footstone
--------------------	-----------

Family Plot ID:	PRCFP08
-----------------	---------

Family Plot Name:	North / Arnold
-------------------	----------------

Associated Markers, IDs: (for this individual)	PRC052
---	--------

Associated Individuals, IDs: (other individuals)	<input type="text"/>
---	----------------------



Map / Marker ID:	PRC049
------------------	---------------

Individual Plot ID:	PRC049
---------------------	---------------

GPS (wgs84-18N)	lat: N44° 2' 44.837" long: W75° 34' 30.782
-----------------	--

Cemetery:	Pierce
-----------	--------

Context:	Contiguous
----------	------------

Plot Placement:	In Rows
-----------------	---------

Grade Slope:	None
--------------	------

Exposure:	Open
-----------	------

Plot Accessories:	-
-------------------	---

General Comments:	-
-------------------	---

Additional Information:	<input type="text"/>
-------------------------	----------------------

References:	<input type="text"/>
-------------	----------------------

CEMETERY INTEREST FORM


Marker ID: PRC049

(PAGE 2 OF 2)



Arnold	

PUBLIC WORKS
ENVIRONMENTAL DIVISION
FORT DRUM, NEW YORK



--	--

--

--



CEMETERY INTEREST FORM

(PAGE 1 OF 2)

PUBLIC WORKS, ENVIRONMENTAL DIVISION
FORT DRUM, NEW YORK

FIRST NAME:	<input type="text"/>
MIDDLE NAME:	<input type="text"/>
LAST NAME:	North
MAIDEN NAME:	<input type="text"/>

<i>BIRTH DATE:</i>		<i>DEATH DATE:</i>	
DAY:	<input type="text"/>	DAY:	<input type="text"/>
MONTH:	<input type="text"/>	MONTH:	<input type="text"/>
YEAR:	<input type="text"/>	YEAR:	<input type="text"/>

<i>AGE:</i>					
YEARS:	<input type="text"/>	MONTHS:	<input type="text"/>	DAYS:	<input type="text"/>

GENDER:	<input type="text"/>
---------	----------------------

EPITAPH OR SCRIPT:	CAROLINE
--------------------	----------

EPITAPH OR SCRIPT (CONT):	<input type="text"/>
---------------------------	----------------------

MILITARY MARKER	-
-----------------	---

Marker Plot Type:	Single
-------------------	--------

Marker Description	Footstone
--------------------	-----------

Family Plot ID:	PRCFP08
-----------------	---------

Family Plot Name:	North / Arnold
-------------------	----------------

Associated Markers, IDs:	PRC052
(for this individual)	

Associated Individuals, IDs:	
(other individuals)	



Map / Marker ID:	PRC050
------------------	---------------

Individual Plot ID:	PRC050
---------------------	---------------

GPS (wgs84-18N)	lat: N44° 2' 44.862" long: W75° 34' 30.760
-----------------	--

Cemetery:	Pierce
-----------	--------

Context:	Contiguous
----------	------------

Plot Placement:	In Rows
-----------------	---------

Grade Slope:	None
--------------	------

Exposure:	Open
-----------	------

Plot Accessories:	-
-------------------	---

General Comments:	-
-------------------	---

Additional Information:	
-------------------------	--

References:	
-------------	--

CEMETERY INTEREST FORM

Marker ID: PRC050

(PAGE 2 OF 2)



North	

PUBLIC WORKS
ENVIRONMENTAL DIVISION
FORT DRUM, NEW YORK





CEMETERY INTEREST FORM

(PAGE 1 OF 2)

PUBLIC WORKS, ENVIRONMENTAL DIVISION
FORT DRUM, NEW YORK

FIRST NAME:

MIDDLE NAME:

LAST NAME: **North**

MAIDEN NAME:

BIRTH DATE: DAY: MONTH: YEAR:

DEATH DATE: DAY: MONTH: YEAR:

AGE: YEARS: MONTHS: DAYS:

GENDER:

EPITAPH OR SCRIPT: **ANDREW**

EPITAPH OR SCRIPT (CONT):

MILITARY MARKER: -

Marker Plot Type: **Single**

Marker Description: **Footstone**

Family Plot ID: **PRCFP08**

Family Plot Name: **North / Arnold**

Associated Markers, IDs: **PRC052**
(for this individual)

Associated Individuals, IDs:
(other individuals)



Map / Marker ID: **PRC051**

Individual Plot ID: **PRC051**

GPS (wgs84-18N) lat: **N44° 2' 44.887"** long: **W75° 34' 30.734**

Cemetery: **Pierce**

Context: **Contiguous**

Plot Placement: **In Rows**

Grade Slope: **None**

Exposure: **Open**

Plot Accessories: -

General Comments: -

Additional Information:

References:

CEMETERY INTEREST FORM

(PAGE 2 OF 2)

Marker ID: PRC051



North	

PUBLIC WORKS
ENVIRONMENTAL DIVISION
FORT DRUM, NEW YORK





CEMETERY INTEREST FORM

(PAGE 1 OF 2)

PUBLIC WORKS, ENVIRONMENTAL DIVISION
FORT DRUM, NEW YORK

FIRST NAME:	Andrew
MIDDLE NAME:	F
LAST NAME:	North
MAIDEN NAME:	

<i>BIRTH DATE:</i>		<i>DEATH DATE:</i>	
DAY:	<input type="text"/>	DAY:	<input type="text"/>
MONTH:	<input type="text"/>	MONTH:	<input type="text"/>
YEAR:	1853	YEAR:	1936

<i>AGE:</i>			
YEARS:	83	MONTHS:	<input type="text"/>
		DAYS:	<input type="text"/>

GENDER:	M
---------	----------

EPITAPH OR SCRIPT:	NORTH / ARNOLD (top) / ANDREW F. NORTH / 1853 - 1936 / CAROLINE HIS WIFE / 1857 - 1913 / CHARLES E. ARNOLD / 1858 - 1910 / LUCY J. HIS WIFE / 1866 - 1946
--------------------	---

EPITAPH OR SCRIPT (CONT):	
---------------------------	--

MILITARY MARKER	-
-----------------	---

Marker Plot Type:	Family
-------------------	--------

Marker Description	Headstone
--------------------	-----------

Family Plot ID:	PRCFP08
-----------------	---------

Family Plot Name:	North / Arnold
-------------------	----------------

Associated Markers, IDs:	PRC058, PRC049, PRC050, PRC051
(for this individual)	

Associated Individuals, IDs:	PRC052b, PRC052c, PRC052d
(other individuals)	



Map / Marker ID:	PRC052
------------------	---------------

Individual Plot ID:	PRC052a
---------------------	----------------

GPS (wgs84-18N)	lat: N44° 2' 44.917" long: W75° 34' 30.896
-----------------	--

Cemetery:	Pierce
-----------	--------

Context:	Contiguous
----------	------------

Plot Placement:	In Rows
-----------------	---------

Grade Slope:	None
--------------	------

Exposure:	Open
-----------	------

Plot Accessories:	-
-------------------	---

General Comments:	-
-------------------	---

Additional Information:	
-------------------------	--

References:	
-------------	--

CEMETERY INTEREST FORM




Marker ID: PRC052

(PAGE 2 OF 2)



Andrew	F
North	

PUBLIC WORKS
ENVIRONMENTAL DIVISION
FORT DRUM, NEW YORK





CEMETERY INTEREST FORM

(PAGE 1 OF 2)

PUBLIC WORKS, ENVIRONMENTAL DIVISION
FORT DRUM, NEW YORK

FIRST NAME:	Caroline
MIDDLE NAME:	
LAST NAME:	North
MAIDEN NAME:	

<i>BIRTH DATE:</i>		<i>DEATH DATE:</i>	
DAY:	<input type="text"/>	DAY:	<input type="text"/>
MONTH:	<input type="text"/>	MONTH:	<input type="text"/>
YEAR:	1857	YEAR:	1913

<i>AGE:</i>			
YEARS:	56	MONTHS:	<input type="text"/>
		DAYS:	<input type="text"/>

GENDER:	F
---------	---

EPITAPH OR SCRIPT:	NORTH / ARNOLD (top) / ANDREW F. NORTH / 1853 - 1936 / CAROLINE HIS WIFE / 1857 - 1913 / CHARLES E. ARNOLD / 1858 - 1910 / LUCY J. HIS WIFE / 1866 - 1946
--------------------	---

EPITAPH OR SCRIPT (CONT):	
---------------------------	--

MILITARY MARKER	-
-----------------	---

Marker Plot Type:	Family
-------------------	--------

Marker Description	Headstone
--------------------	-----------

Family Plot ID:	PRCFP08
-----------------	---------

Family Plot Name:	North / Arnold
-------------------	----------------

Associated Markers, IDs:	PRC058, PRC049, PRC050, PRC051
(for this individual)	

Associated Individuals, IDs:	PRC052a, PRC052c, PRC052d
(other individuals)	



Map / Marker ID:	PRC052
------------------	---------------

Individual Plot ID:	PRC052b
---------------------	----------------

GPS (wgs84-18N)	lat: N44° 2' 44.917" long: W75° 34' 30.896
-----------------	--

Cemetery:	Pierce
-----------	--------

Context:	Contiguous
----------	------------

Plot Placement:	In Rows
-----------------	---------

Grade Slope:	None
--------------	------

Exposure:	Open
-----------	------

Plot Accessories:	-
-------------------	---

General Comments:	-
-------------------	---

Additional Information:	
-------------------------	--

References:	
-------------	--

CEMETERY INTEREST FORM

Marker ID: PRC052





(PAGE 2 OF 2)



Caroline

North

PUBLIC WORKS
ENVIRONMENTAL DIVISION
FORT DRUM, NEW YORK





CEMETERY INTEREST FORM

(PAGE 1 OF 2)

PUBLIC WORKS, ENVIRONMENTAL DIVISION
FORT DRUM, NEW YORK

FIRST NAME:	Charles
MIDDLE NAME:	E
LAST NAME:	Arnold
MAIDEN NAME:	

<i>BIRTH DATE:</i>		<i>DEATH DATE:</i>	
DAY:	<input type="text"/>	DAY:	<input type="text"/>
MONTH:	<input type="text"/>	MONTH:	<input type="text"/>
YEAR:	1858	YEAR:	1910

<i>AGE:</i>			
YEARS:	52	MONTHS:	<input type="text"/>
		DAYS:	<input type="text"/>

GENDER:	M
---------	----------

EPITAPH OR SCRIPT:	NORTH / ARNOLD (top) / ANDREW F. NORTH / 1853 - 1936 / CAROLINE HIS WIFE / 1857 - 1913 / CHARLES E. ARNOLD / 1858 - 1910 / LUCY J. HIS WIFE / 1866 - 1946
--------------------	---

EPITAPH OR SCRIPT (CONT):	
---------------------------	--

MILITARY MARKER	-
-----------------	---

Marker Plot Type:	Family
-------------------	--------

Marker Description	Headstone
--------------------	-----------

Family Plot ID:	PRCFP08
-----------------	---------

Family Plot Name:	North / Arnold
-------------------	----------------

Associated Markers, IDs:	PRC058, PRC049, PRC050, PRC051
(for this individual)	

Associated Individuals, IDs:	PRC052a, PRC052b, PRC052d
(other individuals)	



Map / Marker ID:	PRC052
------------------	---------------

Individual Plot ID:	PRC052c
---------------------	----------------

GPS (wgs84-18N)	lat: N44° 2' 44.917" long: W75° 34' 30.896
-----------------	--

Cemetery:	Pierce
-----------	--------

Context:	Contiguous
----------	------------

Plot Placement:	In Rows
-----------------	---------

Grade Slope:	None
--------------	------

Exposure:	Open
-----------	------

Plot Accessories:	-
-------------------	---

General Comments:	-
-------------------	---

Additional Information:	
-------------------------	--

References:	
-------------	--

CEMETERY INTEREST FORM




Marker ID: PRC052

(PAGE 2 OF 2)



Charles	E
Arnold	

PUBLIC WORKS
ENVIRONMENTAL DIVISION
FORT DRUM, NEW YORK





CEMETERY INTEREST FORM

(PAGE 1 OF 2)

PUBLIC WORKS, ENVIRONMENTAL DIVISION
FORT DRUM, NEW YORK

FIRST NAME:	Lucy
MIDDLE NAME:	J
LAST NAME:	Arnold
MAIDEN NAME:	

<i>BIRTH DATE:</i>		<i>DEATH DATE:</i>	
DAY:	<input type="text"/>	DAY:	<input type="text"/>
MONTH:	<input type="text"/>	MONTH:	<input type="text"/>
YEAR:	1866	YEAR:	1946

<i>AGE:</i>			
YEARS:	80	MONTHS:	<input type="text"/>
		DAYS:	<input type="text"/>

GENDER:	F
---------	----------

EPITAPH OR SCRIPT:	NORTH / ARNOLD (top) / ANDREW F. NORTH / 1853 - 1936 / CAROLINE HIS WIFE / 1857 - 1913 / CHARLES E. ARNOLD / 1858 - 1910 / LUCY J. HIS WIFE / 1866 - 1946
--------------------	---

EPITAPH OR SCRIPT (CONT):	
---------------------------	--

MILITARY MARKER	-
-----------------	---

Marker Plot Type:	Family
-------------------	--------

Marker Description	Headstone
--------------------	-----------

Family Plot ID:	PRCFP08
-----------------	---------

Family Plot Name:	North / Arnold
-------------------	----------------

Associated Markers, IDs:	PRC058, PRC049, PRC050, PRC051
(for this individual)	

Associated Individuals, IDs:	PRC052a, PRC052b, PRC052c
(other individuals)	



Map / Marker ID:	PRC052
------------------	---------------

Individual Plot ID:	PRC052d
---------------------	----------------

GPS (wgs84-18N)	lat: N44° 2' 44.917" long: W75° 34' 30.896
-----------------	--

Cemetery:	Pierce
-----------	--------

Context:	Contiguous
----------	------------

Plot Placement:	In Rows
-----------------	---------

Grade Slope:	None
--------------	------

Exposure:	Open
-----------	------

Plot Accessories:	-
-------------------	---

General Comments:	-
-------------------	---

Additional Information:	
-------------------------	--

References:	
-------------	--

CEMETERY INTEREST FORM




Marker ID: PRC052

(PAGE 2 OF 2)



Lucy	J
Arnold	

PUBLIC WORKS
ENVIRONMENTAL DIVISION
FORT DRUM, NEW YORK





CEMETERY INTEREST FORM

(PAGE 1 OF 2)

PUBLIC WORKS, ENVIRONMENTAL DIVISION
FORT DRUM, NEW YORK

FIRST NAME:	Warren
MIDDLE NAME:	B
LAST NAME:	White
MAIDEN NAME:	

BIRTH DATE:

DEATH DATE:

DAY:		DAY:	
MONTH:		MONTH:	
YEAR:	1855	YEAR:	1909

AGE:

YEARS:	54	MONTHS:		DAYS:	
--------	----	---------	--	-------	--

GENDER:	M
---------	----------

EPITAPH OR SCRIPT:	F L T (in design) / WARREN B. WHITE / 1855 - 1909 / LARISSA M. SMITH / HIS WIFE / 1856 - 1932 / WHITE
--------------------	---

EPITAPH OR SCRIPT (CONT):

MILITARY MARKER	-
-----------------	---

Marker Plot Type:	Double
-------------------	--------

Marker Description	Headstone
--------------------	-----------

Family Plot ID:	-
-----------------	---

Family Plot Name:	
-------------------	--

Associated Markers, IDs: (for this individual)	PRC054, PRC054
---	----------------

Associated Individuals, IDs: (other individuals)	PRC053b
---	---------



Map / Marker ID:	PRC053
------------------	---------------

Individual Plot ID:	PRC053a
---------------------	----------------

GPS (wgs84-18N)	lat: N44° 2' 45.006" long: W75° 34' 31.099
-----------------	--

Cemetery:	Pierce
-----------	--------

Context:	Contiguous
----------	------------

Plot Placement:	In Rows
-----------------	---------

Grade Slope:	None
--------------	------

Exposure:	Open
-----------	------

Plot Accessories:	-
-------------------	---

General Comments:	-
-------------------	---

Additional Information:	
-------------------------	--

References:	
-------------	--

CEMETERY INTEREST FORM

(PAGE 2 OF 2)

Marker ID: PRC053



Warren	B
White	

PUBLIC WORKS
ENVIRONMENTAL DIVISION
FORT DRUM, NEW YORK





CEMETERY INTEREST FORM

(PAGE 1 OF 2)

PUBLIC WORKS, ENVIRONMENTAL DIVISION
FORT DRUM, NEW YORK

FIRST NAME:	Larissa
MIDDLE NAME:	M
LAST NAME:	White
MAIDEN NAME:	Smith

BIRTH DATE:

DEATH DATE:

DAY:	<input type="text"/>	DAY:	<input type="text"/>
MONTH:	<input type="text"/>	MONTH:	<input type="text"/>
YEAR:	1856	YEAR:	1932

AGE:

YEARS:	76	MONTHS:	<input type="text"/>	DAYS:	<input type="text"/>
--------	----	---------	----------------------	-------	----------------------

GENDER:	F
---------	----------

EPITAPH OR SCRIPT:	F L T (in design) / WARREN B. WHITE / 1855 - 1909 / LARISSA M. SMITH / HIS WIFE / 1856 - 1932 / WHITE
--------------------	--

EPITAPH OR SCRIPT (CONT):

MILITARY MARKER	-
-----------------	---

Marker Plot Type:	Double
-------------------	--------

Marker Description	Headstone
--------------------	-----------

Family Plot ID:	-
-----------------	---

Family Plot Name:	
-------------------	--

Associated Markers, IDs: (for this individual)	PRC054, PRC054
---	----------------

Associated Individuals, IDs: (other individuals)	PRC053a
---	---------



Map / Marker ID:	PRC053
------------------	---------------

Individual Plot ID:	PRC053b
---------------------	----------------

GPS (wgs84-18N)	lat: N44° 2' 45.006" long: W75° 34' 31.099
-----------------	--

Cemetery:	Pierce
-----------	--------

Context:	Contiguous
----------	------------

Plot Placement:	In Rows
-----------------	---------

Grade Slope:	None
--------------	------

Exposure:	Open
-----------	------

Plot Accessories:	-
-------------------	---

General Comments:	-
-------------------	---

Additional Information:	
-------------------------	--

References:	
-------------	--

CEMETERY INTEREST FORM

(PAGE 2 OF 2)

Marker ID: PRC053



Larissa	M
White	Smith

PUBLIC WORKS
ENVIRONMENTAL DIVISION
FORT DRUM, NEW YORK





CEMETERY INTEREST FORM

(PAGE 1 OF 2)

PUBLIC WORKS, ENVIRONMENTAL DIVISION
FORT DRUM, NEW YORK

FIRST NAME:

MIDDLE NAME:

LAST NAME: **White**

MAIDEN NAME: **Smith**

BIRTH DATE:

DEATH DATE:

DAY:

DAY:

MONTH:

MONTH:

YEAR:

YEAR:

AGE:

YEARS: MONTHS: DAYS:

GENDER:

EPITAPH OR SCRIPT: **LARISSA**

EPITAPH OR SCRIPT (CONT):

MILITARY MARKER: -

Marker Plot Type: **Single**

Marker Description: **Footstone**

Family Plot ID: -

Family Plot Name:

Associated Markers, IDs:
(for this individual) **PRC053**

Associated Individuals, IDs:
(other individuals)



Map / Marker ID: **PRC054**

Individual Plot ID: **PRC054**

GPS (wgs84-18N) lat: **N44° 2' 44.919"** long: **W75° 34' 30.957**

Cemetery: **Pierce**

Context: **Contiguous**

Plot Placement: **In Rows**

Grade Slope: **None**

Exposure: **Open**

Plot Accessories: -

General Comments: -

Additional Information:

References:

CEMETERY INTEREST FORM





(PAGE 2 OF 2)

Marker ID: PRC054



White	Smith

PUBLIC WORKS
ENVIRONMENTAL DIVISION
FORT DRUM, NEW YORK





CEMETERY INTEREST FORM

(PAGE 1 OF 2)

PUBLIC WORKS, ENVIRONMENTAL DIVISION
FORT DRUM, NEW YORK

FIRST NAME:

MIDDLE NAME:

LAST NAME: **White**

MAIDEN NAME:

BIRTH DATE:

DEATH DATE:

DAY:

DAY:

MONTH:

MONTH:

YEAR:

YEAR:

AGE:

YEARS:

MONTHS:

DAYS:

GENDER:

EPITAPH OR SCRIPT: **WARREN**

EPITAPH OR SCRIPT (CONT):

MILITARY MARKER: -

Marker Plot Type: **Single**

Marker Description: **Footstone**

Family Plot ID: -

Family Plot Name:

Associated Markers, IDs:
(for this individual) **PRC053**

Associated Individuals, IDs:
(other individuals)



Map / Marker ID: **PRC055**

Individual Plot ID: **PRC055**

GPS (wgs84-18N) lat: **N44° 2' 44.954"** long: **W75° 34' 30.923**

Cemetery: **Pierce**

Context: **Contiguous**

Plot Placement: **In Rows**

Grade Slope: **None**

Exposure: **Open**

Plot Accessories: -

General Comments: -

Additional Information:

References:

CEMETERY INTEREST FORM




Marker ID: PRC055

(PAGE 2 OF 2)



White	

PUBLIC WORKS
ENVIRONMENTAL DIVISION
FORT DRUM, NEW YORK





CEMETERY INTEREST FORM

(PAGE 1 OF 2)

PUBLIC WORKS, ENVIRONMENTAL DIVISION
FORT DRUM, NEW YORK

FIRST NAME:	S. "Asa"
MIDDLE NAME:	Asa
LAST NAME:	White
MAIDEN NAME:	

<i>BIRTH DATE:</i>		<i>DEATH DATE:</i>	
DAY:		DAY:	
MONTH:		MONTH:	
YEAR:	1848	YEAR:	1918

<i>AGE:</i>			
YEARS:	70	MONTHS:	
		DAYS:	

GENDER:	M
---------	---

EPITAPH OR SCRIPT:	WHITE (top) / S. ASA WHITE / 1848 - 1918 / RUBY AUSTIN / HIS WIFE / 1875 - 1928
--------------------	---

EPITAPH OR SCRIPT (CONT):	
---------------------------	--

MILITARY MARKER	-
-----------------	---

Marker Plot Type:	Double
-------------------	--------

Marker Description	Headstone
--------------------	-----------

Family Plot ID:	-
-----------------	---

Family Plot Name:	
-------------------	--

Associated Markers, IDs: (for this individual)	PRC057, PRC058
---	----------------

Associated Individuals, IDs: (other individuals)	PRC056b
---	---------



Map / Marker ID:	PRC056
------------------	--------

Individual Plot ID:	PRC056a
---------------------	---------

GPS (wgs84-18N)	lat: N44° 2' 45.065" long: W75° 34' 31.202
-----------------	--

Cemetery:	Pierce
-----------	--------

Context:	Contiguous
----------	------------

Plot Placement:	In Rows
-----------------	---------

Grade Slope:	None
--------------	------

Exposure:	Tree Overhang
-----------	---------------

Plot Accessories:	-
-------------------	---

General Comments:	-
-------------------	---

Additional Information:	
-------------------------	--

References:	
-------------	--

CEMETERY INTEREST FORM

(PAGE 2 OF 2)

Marker ID: PRC056



S. "Asa"	Asa
White	

PUBLIC WORKS
ENVIRONMENTAL DIVISION
FORT DRUM, NEW YORK





CEMETERY INTEREST FORM

(PAGE 1 OF 2)

PUBLIC WORKS, ENVIRONMENTAL DIVISION
FORT DRUM, NEW YORK

FIRST NAME:	Ruby
MIDDLE NAME:	
LAST NAME:	White
MAIDEN NAME:	Austin

BIRTH DATE:

DEATH DATE:

DAY:		DAY:	
MONTH:		MONTH:	
YEAR:	1875	YEAR:	1928

AGE:

YEARS:	53	MONTHS:		DAYS:	
--------	----	---------	--	-------	--

GENDER:	F
---------	---

EPITAPH OR SCRIPT:	WHITE (top) / S. ASA WHITE / 1848 - 1918 / RUBY AUSTIN / HIS WIFE / 1875 - 1928
--------------------	---

EPITAPH OR SCRIPT (CONT):

MILITARY MARKER	-
-----------------	---

Marker Plot Type:	Double
-------------------	--------

Marker Description	Headstone
--------------------	-----------

Family Plot ID:	-
-----------------	---

Family Plot Name:	
-------------------	--

Associated Markers, IDs: (for this individual)	PRC057, PRC058
---	----------------

Associated Individuals, IDs: (other individuals)	PRC056a
---	---------



Map / Marker ID:	PRC056
------------------	---------------

Individual Plot ID:	PRC056b
---------------------	----------------

GPS (wgs84-18N)	lat: N44° 2' 45.065" long: W75° 34' 31.202
-----------------	--

Cemetery:	Pierce
-----------	--------

Context:	Contiguous
----------	------------

Plot Placement:	In Rows
-----------------	---------

Grade Slope:	None
--------------	------

Exposure:	Tree Overhang
-----------	---------------

Plot Accessories:	-
-------------------	---

General Comments:	-
-------------------	---

Additional Information:	
-------------------------	--

References:	
-------------	--

CEMETERY INTEREST FORM

(PAGE 2 OF 2)

Marker ID: PRC056



Ruby	
White	Austin

PUBLIC WORKS
ENVIRONMENTAL DIVISION
FORT DRUM, NEW YORK





CEMETERY INTEREST FORM

(PAGE 1 OF 2)

PUBLIC WORKS, ENVIRONMENTAL DIVISION
FORT DRUM, NEW YORK

FIRST NAME:

MIDDLE NAME:

LAST NAME: **White**

MAIDEN NAME: **Austin**

BIRTH DATE:

DEATH DATE:

DAY:

DAY:

MONTH:

MONTH:

YEAR:

YEAR:

AGE:

YEARS: MONTHS: DAYS:

GENDER:

EPITAPH OR SCRIPT: **RUBY**

EPITAPH OR SCRIPT (CONT):

MILITARY MARKER: -

Marker Plot Type: **Single**

Marker Description: **Footstone**

Family Plot ID: -

Family Plot Name:

Associated Markers, IDs: **PRC056**
(for this individual)

Associated Individuals, IDs:
(other individuals)



Map / Marker ID: **PRC057**

Individual Plot ID: **PRC057**

GPS (wgs84-18N) lat: **N44° 2' 45.023"** long: **W75° 34' 31.163**

Cemetery: **Pierce**

Context: **Contiguous**

Plot Placement: **In Rows**

Grade Slope: **None**

Exposure: **Tree Overhang**

Plot Accessories: -

General Comments: -

Additional Information:

References:

CEMETERY INTEREST FORM




(PAGE 2 OF 2)

Marker ID: PRC057



White	Austin

PUBLIC WORKS
ENVIRONMENTAL DIVISION
FORT DRUM, NEW YORK





CEMETERY INTEREST FORM

(PAGE 1 OF 2)

PUBLIC WORKS, ENVIRONMENTAL DIVISION
FORT DRUM, NEW YORK

FIRST NAME:

MIDDLE NAME:

LAST NAME: **White**

MAIDEN NAME:

BIRTH DATE: DAY: MONTH: YEAR:

DEATH DATE: DAY: MONTH: YEAR:

AGE: YEARS: MONTHS: DAYS:

GENDER:

EPITAPH OR SCRIPT: **ASA**

EPITAPH OR SCRIPT (CONT):

MILITARY MARKER: -

Marker Plot Type: **Single**

Marker Description: **Footstone**

Family Plot ID: -

Family Plot Name:

Associated Markers, IDs: **PRC056**
(for this individual)

Associated Individuals, IDs:
(other individuals)



Map / Marker ID: **PRC058**

Individual Plot ID: **PRC058**

GPS (wgs84-18N) lat: **N44° 2' 45.067"** long: **W75° 34' 31.128**

Cemetery: **Pierce**

Context: **Contiguous**

Plot Placement: **In Rows**

Grade Slope: **None**

Exposure: **Tree Overhang**

Plot Accessories: -

General Comments: -

Additional Information:

References:

CEMETERY INTEREST FORM

Marker ID: PRC058

(PAGE 2 OF 2)



White	

PUBLIC WORKS
ENVIRONMENTAL DIVISION
FORT DRUM, NEW YORK





CEMETERY INTEREST FORM

(PAGE 1 OF 2)

PUBLIC WORKS, ENVIRONMENTAL DIVISION
FORT DRUM, NEW YORK

FIRST NAME:

MIDDLE NAME:

LAST NAME: **Mosher**

MAIDEN NAME: **Rarick**

BIRTH DATE:

DEATH DATE:

DAY:

DAY:

MONTH:

MONTH:

YEAR:

YEAR:

AGE:

YEARS:

MONTHS:

DAYS:

GENDER:

EPITAPH OR SCRIPT: LILLIAN RARICK / HIS WIFE / 1891 - 1971

EPITAPH OR SCRIPT (CONT):

MILITARY MARKER: -

Marker Plot Type: Single

Marker Description: Footstone

Family Plot ID: PRCFP09

Family Plot Name: Mason / Mosher

Associated Markers, IDs:

(for this individual)

Associated Individuals, IDs:

(other individuals)



Map / Marker ID: **PRC059**

Individual Plot ID: **PRC059**

GPS (wgs84-18N) lat: N44° 2' 45.066" long: W75° 34' 31.284

Cemetery: Pierce

Context: Contiguous

Plot Placement: In Rows

Grade Slope: None

Exposure: Tree Overhang

Plot Accessories: Flowers (Planted)

General Comments: -

Additional Information:

References:

CEMETERY INTEREST FORM




(PAGE 2 OF 2)

Marker ID: PRC059



Mosher	Rarick

PUBLIC WORKS
ENVIRONMENTAL DIVISION
FORT DRUM, NEW YORK





CEMETERY INTEREST FORM

(PAGE 1 OF 2)

PUBLIC WORKS, ENVIRONMENTAL DIVISION
FORT DRUM, NEW YORK

FIRST NAME:	<input type="text"/>
MIDDLE NAME:	<input type="text"/>
LAST NAME:	Mosher
MAIDEN NAME:	<input type="text"/>

<i>BIRTH DATE:</i>		<i>DEATH DATE:</i>	
DAY:	<input type="text"/>	DAY:	<input type="text"/>
MONTH:	<input type="text"/>	MONTH:	<input type="text"/>
YEAR:	<input type="text"/>	YEAR:	<input type="text"/>

<i>AGE:</i>					
YEARS:	<input type="text"/>	MONTHS:	<input type="text"/>	DAYS:	<input type="text"/>

GENDER:	<input type="text"/>
---------	----------------------

EPITAPH OR SCRIPT:	LEMAN E. / FATHER / 1891 - 1966
--------------------	---------------------------------

EPITAPH OR SCRIPT (CONT):	<input type="text"/>
---------------------------	----------------------

MILITARY MARKER	-
-----------------	---

Marker Plot Type:	Single
-------------------	--------

Marker Description	Footstone
--------------------	-----------

Family Plot ID:	PRCFP09
-----------------	---------

Family Plot Name:	Mason / Mosher
-------------------	----------------

Associated Markers, IDs:	PRC062
(for this individual)	

Associated Individuals, IDs:	
(other individuals)	



Map / Marker ID:	PRC060
------------------	---------------

Individual Plot ID:	PRC060
---------------------	---------------

GPS (wgs84-18N)	lat: N44° 2' 45.093" long: W75° 34' 31.255"
-----------------	---

Cemetery:	Pierce
-----------	--------

Context:	Contiguous
----------	------------

Plot Placement:	In Rows
-----------------	---------

Grade Slope:	None
--------------	------

Exposure:	Tree Overhang
-----------	---------------

Plot Accessories:	Flowers (Planted)
-------------------	-------------------

General Comments:	-
-------------------	---

Additional Information:	<input type="text"/>
-------------------------	----------------------

References:	<input type="text"/>
-------------	----------------------

CEMETERY INTEREST FORM


(PAGE 2 OF 2)

Marker ID: PRC060



Mosher	

PUBLIC WORKS
ENVIRONMENTAL DIVISION
FORT DRUM, NEW YORK



--	--

--

--



CEMETERY INTEREST FORM

(PAGE 1 OF 2)

PUBLIC WORKS, ENVIRONMENTAL DIVISION
FORT DRUM, NEW YORK

FIRST NAME:

MIDDLE NAME:

LAST NAME: **Mosher**

MAIDEN NAME: **Mason**

BIRTH DATE:

DEATH DATE:

DAY:

DAY:

MONTH:

MONTH:

YEAR:

YEAR:

AGE:

YEARS: MONTHS: DAYS:

GENDER:

EPITAPH OR SCRIPT: EDNA MASON / HIS WIFE / 1892 - 1918

EPITAPH OR SCRIPT (CONT):

MILITARY MARKER: -

Marker Plot Type: Single

Marker Description: Footstone

Family Plot ID: PRCFP09

Family Plot Name: Mason / Mosher

Associated Markers, IDs:

(for this individual)

Associated Individuals, IDs:

(other individuals)



Map / Marker ID: **PRC061**

Individual Plot ID: **PRC061**

GPS (wgs84-18N) lat: N44° 2' 45.120" long: W75° 34' 31.231

Cemetery: Pierce

Context: Contiguous

Plot Placement: In Rows

Grade Slope: None

Exposure: Tree Overhang

Plot Accessories: Flowers (Planted)

General Comments: -

Additional Information:

References:

CEMETERY INTEREST FORM




(PAGE 2 OF 2)

Marker ID: PRC061



Mosher	Mason

PUBLIC WORKS
ENVIRONMENTAL DIVISION
FORT DRUM, NEW YORK





CEMETERY INTEREST FORM

(PAGE 1 OF 2)

PUBLIC WORKS, ENVIRONMENTAL DIVISION
FORT DRUM, NEW YORK

FIRST NAME:	Cecile
MIDDLE NAME:	I
LAST NAME:	Mason
MAIDEN NAME:	Downey

BIRTH DATE:

DEATH DATE:

DAY:	<input type="text"/>	DAY:	<input type="text"/>
MONTH:	<input type="text"/>	MONTH:	<input type="text"/>
YEAR:	1902	YEAR:	1926

AGE:

YEARS:	24	MONTHS:	<input type="text"/>	DAYS:	<input type="text"/>
--------	----	---------	----------------------	-------	----------------------

GENDER:	F
---------	----------

EPITAPH OR SCRIPT:	(NW face) M / ARTHUR E. / 1862 - 1930 / CLARA J. / HIS WIFE / 1861 - 1930 / MASON / (SE face) M / (mason symbol) LEMAN E. / 1891 - 1966 / EDNA H. HIS WIFE / 1892 - 1918 / LILLIAN RARICK / HIS WIFE / 1891 - 1971 / MOSHER /
--------------------	---

EPITAPH OR SCRIPT (CONT):	(SW face) STANLEY / MASON / 1899 (blank) / CECILE I. / HIS WIFE / 1902 - 1926
---------------------------	---

MILITARY MARKER	-
-----------------	---

Marker Plot Type:	Family
-------------------	--------

Marker Description	Headstone
--------------------	-----------

Family Plot ID:	PRCFP09
-----------------	---------

Family Plot Name:	Mason / Mosher
-------------------	----------------

Associated Markers, IDs:	PRC059, PRC060, PRC061, PRC063, PRC064, PRC065, PRC066
--------------------------	--

(for this individual)

Associated Individuals, IDs:	PRC062a, PRC062b, PRC062c, PRC062d, PRC062f, PRC062g
------------------------------	--

(other individuals)



Map / Marker ID:	PRC062
------------------	---------------

Individual Plot ID:	PRC062e
---------------------	----------------

GPS (wgs84-18N)	lat: N44° 2' 45.126" long: W75° 34' 31.341
-----------------	--

Cemetery:	Pierce
-----------	--------

Context:	Contiguous
----------	------------

Plot Placement:	In Rows
-----------------	---------

Grade Slope:	None
--------------	------

Exposure:	Tree Overhang
-----------	---------------

Plot Accessories:	-
-------------------	---

General Comments:	-
-------------------	---

Additional Information:	See footstone (PRC064)
-------------------------	------------------------

References:	
-------------	--




CEMETERY INTEREST FORM

Marker ID: PRC062

(PAGE 2 OF 2)



Cecile	I
Mason	Downey





CEMETERY INTEREST FORM

(PAGE 1 OF 2)

PUBLIC WORKS, ENVIRONMENTAL DIVISION
FORT DRUM, NEW YORK

FIRST NAME:	Clara
MIDDLE NAME:	Jane
LAST NAME:	Mason
MAIDEN NAME:	

BIRTH DATE:

DEATH DATE:

DAY:		DAY:	
MONTH:		MONTH:	
YEAR:	1861	YEAR:	1930

AGE:

YEARS:	69	MONTHS:		DAYS:	
--------	----	---------	--	-------	--

GENDER:	F
---------	----------

EPITAPH OR SCRIPT:	(NW face) M / ARTHUR E. / 1862 - 1930 / CLARA J. / HIS WIFE / 1861 - 1930 / MASON / (SE face) M / (mason symbol) LEMAN E. / 1891 - 1966 / EDNA H. HIS WIFE / 1892 - 1918 / LILLIAN RARICK / HIS WIFE / 1891 - 1971 / MOSHER /
--------------------	---

EPITAPH OR SCRIPT (CONT):	(SW face) STANLEY / MASON / 1899 (blank) / CECILE I. / HIS WIFE / 1902 - 1926
---------------------------	---

MILITARY MARKER	-
-----------------	---

Marker Plot Type:	Family
-------------------	--------

Marker Description	Headstone
--------------------	-----------

Family Plot ID:	PRCFP09
-----------------	---------

Family Plot Name:	Mason / Mosher
-------------------	----------------

Associated Markers, IDs:	PRC059, PRC060, PRC061, PRC063, PRC064, PRC065, PRC066
--------------------------	--

(for this individual)

Associated Individuals, IDs:	PRC062a, PRC062b, PRC062c, PRC062d, PRC062e, PRC062f
------------------------------	--

(other individuals)



Map / Marker ID:	PRC062
------------------	---------------

Individual Plot ID:	PRC062g
---------------------	----------------

GPS (wgs84-18N)	lat: N44° 2' 45.126" long: W75° 34' 31.341
-----------------	--

Cemetery:	Pierce
-----------	--------

Context:	Contiguous
----------	------------

Plot Placement:	In Rows
-----------------	---------

Grade Slope:	None
--------------	------

Exposure:	Tree Overhang
-----------	---------------

Plot Accessories:	-
-------------------	---

General Comments:	-
-------------------	---

Additional Information:	Mother, See footstone (PRC065)
-------------------------	--------------------------------

References:	
-------------	--



CEMETERY INTEREST FORM

Marker ID: PRC062

(PAGE 2 OF 2)



Clara	Jane
Mason	





CEMETERY INTEREST FORM

(PAGE 1 OF 2)

PUBLIC WORKS, ENVIRONMENTAL DIVISION
FORT DRUM, NEW YORK

FIRST NAME:	Arther
MIDDLE NAME:	Eugene
LAST NAME:	Mason
MAIDEN NAME:	

BIRTH DATE:		DEATH DATE:	
DAY:	<input type="text"/>	DAY:	<input type="text"/>
MONTH:	<input type="text"/>	MONTH:	<input type="text"/>
YEAR:	1862	YEAR:	1930

AGE:			
YEARS:	68	MONTHS:	<input type="text"/>
		DAYS:	<input type="text"/>

GENDER:	M
---------	---

EPITAPH OR SCRIPT:	(NW face) M / ARTHUR E. / 1862 - 1930 / CLARA J. / HIS WIFE / 1861 - 1930 / MASON / (SE face) M / (mason symbol) LEMAN E. / 1891 - 1966 / EDNA H. HIS WIFE / 1892 - 1918 / LILLIAN RARICK / HIS WIFE / 1891 - 1971 / MOSHER /
--------------------	---

EPITAPH OR SCRIPT (CONT):	(SW face) STANLEY / MASON / 1899 (blank) / CECILE I. / HIS WIFE / 1902 - 1926
MILITARY MARKER	-

Marker Plot Type:	Family
-------------------	--------

Marker Description	Headstone
--------------------	-----------

Family Plot ID:	PRCFP09
-----------------	---------

Family Plot Name:	Mason / Mosher
-------------------	----------------

Associated Markers, IDs:	PRC059, PRC060, PRC061, PRC063, PRC064, PRC065, PRC066
(for this individual)	

Associated Individuals, IDs:	PRC062a, PRC062b, PRC062c, PRC062d, PRC062e, PRC062g
(other individuals)	



Map / Marker ID:	PRC062
-------------------------	---------------

Individual Plot ID:	PRC062f
---------------------	----------------

GPS (wgs84-18N)	lat: N44° 2' 45.126" long: W75° 34' 31.341
-----------------	--

Cemetery:	Pierce
-----------	--------

Context:	Contiguous
----------	------------

Plot Placement:	In Rows
-----------------	---------

Grade Slope:	None
--------------	------

Exposure:	Tree Overhang
-----------	---------------

Plot Accessories:	-
-------------------	---

General Comments:	-
-------------------	---

Additional Information:	Father, See footstone (PRC066)
-------------------------	--------------------------------

References:	
-------------	--

CEMETERY INTEREST FORM


Marker ID: PRC062

(PAGE 2 OF 2)



Arther	Eugene
Mason	

PUBLIC WORKS
ENVIRONMENTAL DIVISION
FORT DRUM, NEW YORK





CEMETERY INTEREST FORM

(PAGE 1 OF 2)

PUBLIC WORKS, ENVIRONMENTAL DIVISION
FORT DRUM, NEW YORK

FIRST NAME:	Lillian
MIDDLE NAME:	
LAST NAME:	Mosher
MAIDEN NAME:	Rarick

BIRTH DATE:

DEATH DATE:

DAY:		DAY:	
MONTH:		MONTH:	
YEAR:	1891	YEAR:	1971

AGE:

YEARS:	80	MONTHS:		DAYS:	
--------	----	---------	--	-------	--

GENDER:	F
---------	---

EPITAPH OR SCRIPT:	(NW face) M / ARTHUR E. / 1862 - 1930 / CLARA J. / HIS WIFE / 1861 - 1930 / MASON / (SE face) M / (mason symbol) LEMAN E. / 1891 - 1966 / EDNA H. HIS WIFE / 1892 - 1918 / LILLIAN RARICK / HIS WIFE / 1891 - 1971 / MOSHER /
--------------------	---

EPITAPH OR SCRIPT (CONT):	(SW face) STANLEY / MASON / 1899 (blank) / CECILE I. / HIS WIFE / 1902 - 1926
---------------------------	---

MILITARY MARKER	-
-----------------	---

Marker Plot Type:	Family
-------------------	--------

Marker Description	Headstone
--------------------	-----------

Family Plot ID:	PRCFP09
-----------------	---------

Family Plot Name:	Mason / Mosher
-------------------	----------------

Associated Markers, IDs:	PRC059, PRC060, PRC061, PRC063, PRC064, PRC065, PRC066
--------------------------	--

(for this individual)

Associated Individuals, IDs:	PRC062a, PRC062b, PRC062d, PRC062e, PRC062f, PRC062g
------------------------------	--

(other individuals)



Map / Marker ID:	PRC062
------------------	---------------

Individual Plot ID:	PRC062c
---------------------	----------------

GPS (wgs84-18N)	lat: N44° 2' 45.126" long: W75° 34' 31.341
-----------------	--

Cemetery:	Pierce
-----------	--------

Context:	Contiguous
----------	------------

Plot Placement:	In Rows
-----------------	---------

Grade Slope:	None
--------------	------

Exposure:	Tree Overhang
-----------	---------------

Plot Accessories:	-
-------------------	---

General Comments:	-
-------------------	---

Additional Information:	See footstone (PRC063)
-------------------------	------------------------

References:	
-------------	--

CEMETERY INTEREST FORM


Marker ID: PRC062

(PAGE 2 OF 2)



Lillian	
Mosher	Rarick

PUBLIC WORKS
ENVIRONMENTAL DIVISION
FORT DRUM, NEW YORK





CEMETERY INTEREST FORM

(PAGE 1 OF 2)

PUBLIC WORKS, ENVIRONMENTAL DIVISION
FORT DRUM, NEW YORK

FIRST NAME:	Edna
MIDDLE NAME:	H
LAST NAME:	Mosher
MAIDEN NAME:	Mason

BIRTH DATE:

DEATH DATE:

DAY:	<input type="text"/>	DAY:	<input type="text"/>
MONTH:	<input type="text"/>	MONTH:	<input type="text"/>
YEAR:	1892	YEAR:	1918

AGE:

YEARS:	26	MONTHS:	<input type="text"/>	DAYS:	<input type="text"/>
--------	----	---------	----------------------	-------	----------------------

GENDER:	F
---------	----------

EPITAPH OR SCRIPT:	(NW face) M / ARTHUR E. / 1862 - 1930 / CLARA J. / HIS WIFE / 1861 - 1930 / MASON / (SE face) M / (mason symbol) LEMAN E. / 1891 - 1966 / EDNA H. HIS WIFE / 1892 - 1918 / LILLIAN RARICK / HIS WIFE / 1891 - 1971 / MOSHER /
--------------------	---

EPITAPH OR SCRIPT (CONT):	(SW face) STANLEY / MASON / 1899 (blank) / CECILE I. / HIS WIFE / 1902 - 1926
---------------------------	---

MILITARY MARKER	-
-----------------	---

Marker Plot Type:	Family
-------------------	--------

Marker Description	Headstone
--------------------	-----------

Family Plot ID:	PRCFP09
-----------------	---------

Family Plot Name:	Mason / Mosher
-------------------	----------------

Associated Markers, IDs:	PRC059, PRC060, PRC061, PRC063, PRC064, PRC065, PRC066
--------------------------	--

(for this individual)

Associated Individuals, IDs:	PRC062a, PRC062c, PRC062d, PRC062e, PRC062f, PRC062g
------------------------------	--

(other individuals)



Map / Marker ID:	PRC062
------------------	---------------

Individual Plot ID:	PRC062b
---------------------	----------------

GPS (wgs84-18N)	lat: N44° 2' 45.126" long: W75° 34' 31.341
-----------------	--

Cemetery:	Pierce
-----------	--------

Context:	Contiguous
----------	------------

Plot Placement:	In Rows
-----------------	---------

Grade Slope:	None
--------------	------

Exposure:	Tree Overhang
-----------	---------------

Plot Accessories:	-
-------------------	---

General Comments:	-
-------------------	---

Additional Information:	See footstone (PRC061)
-------------------------	------------------------

References:	
-------------	--

CEMETERY INTEREST FORM




Marker ID: PRC062

(PAGE 2 OF 2)



Edna	H
Mosher	Mason

PUBLIC WORKS
ENVIRONMENTAL DIVISION
FORT DRUM, NEW YORK





CEMETERY INTEREST FORM

(PAGE 1 OF 2)

PUBLIC WORKS, ENVIRONMENTAL DIVISION
FORT DRUM, NEW YORK

FIRST NAME:	Leman
MIDDLE NAME:	E
LAST NAME:	Mosher
MAIDEN NAME:	

BIRTH DATE:

DEATH DATE:

DAY:		DAY:	
MONTH:		MONTH:	
YEAR:	1891	YEAR:	1966

AGE:

YEARS:	75	MONTHS:		DAYS:	
--------	----	---------	--	-------	--

GENDER:	M
---------	----------

EPITAPH OR SCRIPT:	(NW face) M / ARTHUR E. / 1862 - 1930 / CLARA J. / HIS WIFE / 1861 - 1930 / MASON / (SE face) M / (mason symbol) LEMAN E. / 1891 - 1966 / EDNA H. HIS WIFE / 1892 - 1918 / LILLIAN RARICK / HIS WIFE / 1891 - 1971 / MOSHER /
--------------------	---

EPITAPH OR SCRIPT (CONT):	(SW face) STANLEY / MASON / 1899 (blank) / CECILE I. / HIS WIFE / 1902 - 1926
---------------------------	---

MILITARY MARKER	-
-----------------	---

Marker Plot Type:	Family
-------------------	--------

Marker Description	Headstone
--------------------	-----------

Family Plot ID:	PRCFP09
-----------------	---------

Family Plot Name:	Mason / Mosher
-------------------	----------------

Associated Markers, IDs:	PRC059, PRC060, PRC061, PRC063, PRC064, PRC065, PRC066
--------------------------	--

(for this individual)

Associated Individuals, IDs:	PRC062b, PRC062c, PRC062d, PRC062e, PRC062f, PRC062g
------------------------------	--

(other individuals)



Map / Marker ID:	PRC062
------------------	---------------

Individual Plot ID:	PRC062a
---------------------	----------------

GPS (wgs84-18N)	lat: N44° 2' 45.126" long: W75° 34' 31.341
-----------------	--

Cemetery:	Pierce
-----------	--------

Context:	Contiguous
----------	------------

Plot Placement:	In Rows
-----------------	---------

Grade Slope:	None
--------------	------

Exposure:	Tree Overhang
-----------	---------------

Plot Accessories:	-
-------------------	---

General Comments:	-
-------------------	---

Additional Information:	See footstone (PRC060)
-------------------------	------------------------

References:	
-------------	--

CEMETERY INTEREST FORM


Marker ID: PRC062

(PAGE 2 OF 2)



Leman	E
Mosher	

PUBLIC WORKS
ENVIRONMENTAL DIVISION
FORT DRUM, NEW YORK





CEMETERY INTEREST FORM

(PAGE 1 OF 2)

PUBLIC WORKS, ENVIRONMENTAL DIVISION
FORT DRUM, NEW YORK

FIRST NAME:	William "Stanley"
MIDDLE NAME:	Stanley
LAST NAME:	Mason
MAIDEN NAME:	

BIRTH DATE:

DEATH DATE:

DAY:	<input type="text"/>	DAY:	<input type="text"/>
MONTH:	<input type="text"/>	MONTH:	<input type="text"/>
YEAR:	1899	YEAR:	1982

AGE:

YEARS:	83	MONTHS:	<input type="text"/>	DAYS:	<input type="text"/>
--------	----	---------	----------------------	-------	----------------------

GENDER:	M
---------	---

EPITAPH OR SCRIPT:	(NW face) M / ARTHUR E. / 1862 - 1930 / CLARA J. / HIS WIFE / 1861 - 1930 / MASON / (SE face) M / (mason symbol) LEMAN E. / 1891 - 1966 / EDNA H. HIS WIFE / 1892 - 1918 / LILLIAN RARICK / HIS WIFE / 1891 - 1971 / MOSHER /
--------------------	---

EPITAPH OR SCRIPT (CONT):	(SW face) STANLEY / MASON / 1899 (blank) / CECILE I. / HIS WIFE / 1902 - 1926
---------------------------	---

MILITARY MARKER	-
-----------------	---

Marker Plot Type:	Family
-------------------	--------

Marker Description	Headstone
--------------------	-----------

Family Plot ID:	PRCFP09
-----------------	---------

Family Plot Name:	Mason / Mosher
-------------------	----------------

Associated Markers, IDs:	PRC059, PRC060, PRC061, PRC063, PRC064, PRC065, PRC066
--------------------------	--

(for this individual)

Associated Individuals, IDs:	PRC062a, PRC062b, PRC062c, PRC062e, PRC062f, PRC062g
------------------------------	--

(other individuals)



Map / Marker ID:	PRC062
------------------	---------------

Individual Plot ID:	PRC062d
---------------------	----------------

GPS (wgs84-18N)	lat: N44° 2' 45.126" long: W75° 34' 31.341
-----------------	--

Cemetery:	Pierce
-----------	--------

Context:	Contiguous
----------	------------

Plot Placement:	In Rows
-----------------	---------

Grade Slope:	None
--------------	------

Exposure:	Tree Overhang
-----------	---------------

Plot Accessories:	-
-------------------	---

General Comments:	-
-------------------	---

Additional Information:	Internment, Spragueville, N.Y. See footstone (PRC063)
-------------------------	---

References:	
-------------	--




CEMETERY INTEREST FORM

Marker ID: PRC062

(PAGE 2 OF 2)



William "Stanley"	Stanley
Mason	





CEMETERY INTEREST FORM

(PAGE 1 OF 2)

PUBLIC WORKS, ENVIRONMENTAL DIVISION
FORT DRUM, NEW YORK

FIRST NAME:

MIDDLE NAME:

LAST NAME: **Mason**

MAIDEN NAME:

BIRTH DATE:

DEATH DATE:

DAY:

DAY:

MONTH:

MONTH:

YEAR:

YEAR:

AGE:

YEARS:

MONTHS:

DAYS:

GENDER:

EPITAPH OR SCRIPT:

WM. STANLEY / 1899 - 1982 /
INTERMENT, SPRAGUEVILLE, N.Y.

EPITAPH OR SCRIPT (CONT):

MILITARY MARKER:

Marker Plot Type:

Single

Marker Description:

Headstone

Family Plot ID:

PRCFP09

Family Plot Name:

Mason / Mosher

Associated Markers, IDs:

PRC062

(for this individual)

Associated Individuals, IDs:

(other individuals)



Map / Marker ID: **PRC063**

Individual Plot ID: **PRC063**

GPS (wgs84-18N) lat: N44° 2' 45.146" long: W75° 34' 31.457"

Cemetery: Pierce

Context: Contiguous

Plot Placement: In Rows

Grade Slope: None

Exposure: Tree Overhang

Plot Accessories: -

General Comments: -

Additional Information:

References:

CEMETERY INTEREST FORM

Marker ID: PRC063

(PAGE 2 OF 2)



Mason	

PUBLIC WORKS
ENVIRONMENTAL DIVISION
FORT DRUM, NEW YORK





CEMETERY INTEREST FORM

(PAGE 1 OF 2)

PUBLIC WORKS, ENVIRONMENTAL DIVISION
FORT DRUM, NEW YORK

FIRST NAME:

MIDDLE NAME:

LAST NAME: **Mason**

MAIDEN NAME: **Downey**

BIRTH DATE:

DEATH DATE:

DAY:

DAY:

MONTH:

MONTH:

YEAR:

YEAR:

AGE:

YEARS:

MONTHS:

DAYS:

GENDER:

EPITAPH OR SCRIPT: CECILE DOWNEY / HIS WIFE / 1902 - 1926

EPITAPH OR SCRIPT (CONT):

MILITARY MARKER: -

Marker Plot Type: Single

Marker Description: Headstone

Family Plot ID: PRCFP09

Family Plot Name: Mason / Mosher

Associated Markers, IDs: PRC062
(for this individual)

Associated Individuals, IDs:
(other individuals)



Map / Marker ID: **PRC064**

Individual Plot ID: **PRC064**

GPS (wgs84-18N) lat: N44° 2' 45.169" long: W75° 34' 31.439

Cemetery: Pierce

Context: Contiguous

Plot Placement: In Rows

Grade Slope: None

Exposure: Tree Overhang

Plot Accessories: -

General Comments: -

Additional Information:

References:

CEMETERY INTEREST FORM




(PAGE 2 OF 2)

Marker ID: PRC064



Mason	Downey

PUBLIC WORKS
ENVIRONMENTAL DIVISION
FORT DRUM, NEW YORK





CEMETERY INTEREST FORM

(PAGE 1 OF 2)

PUBLIC WORKS, ENVIRONMENTAL DIVISION
FORT DRUM, NEW YORK

FIRST NAME:	<input type="text"/>
MIDDLE NAME:	<input type="text"/>
LAST NAME:	Mason
MAIDEN NAME:	<input type="text"/>

<i>BIRTH DATE:</i>		<i>DEATH DATE:</i>	
DAY:	<input type="text"/>	DAY:	<input type="text"/>
MONTH:	<input type="text"/>	MONTH:	<input type="text"/>
YEAR:	<input type="text"/>	YEAR:	<input type="text"/>

<i>AGE:</i>					
YEARS:	<input type="text"/>	MONTHS:	<input type="text"/>	DAYS:	<input type="text"/>

GENDER:	<input type="text"/>
---------	----------------------

EPITAPH OR SCRIPT:	MOTHER / CLARA JANE / 1861 - 1930
--------------------	-----------------------------------

EPITAPH OR SCRIPT (CONT):	<input type="text"/>
---------------------------	----------------------

MILITARY MARKER	-
-----------------	---

Marker Plot Type:	Single
-------------------	--------

Marker Description	Headstone
--------------------	-----------

Family Plot ID:	PRCFP09
-----------------	---------

Family Plot Name:	Mason / Mosher
-------------------	----------------

Associated Markers, IDs:	PRC062
(for this individual)	

Associated Individuals, IDs:	
(other individuals)	



Map / Marker ID:	PRC065
------------------	---------------

Individual Plot ID:	PRC065
---------------------	---------------

GPS (wgs84-18N)	lat: N44° 2' 45.188" long: W75° 34' 31.422
-----------------	--

Cemetery:	Pierce
-----------	--------

Context:	Contiguous
----------	------------

Plot Placement:	In Rows
-----------------	---------

Grade Slope:	None
--------------	------

Exposure:	Tree Overhang
-----------	---------------

Plot Accessories:	-
-------------------	---

General Comments:	-
-------------------	---

Additional Information:	<input type="text"/>
-------------------------	----------------------

References:	<input type="text"/>
-------------	----------------------

CEMETERY INTEREST FORM

(PAGE 2 OF 2)

Marker ID: PRC065



Mason	

PUBLIC WORKS
ENVIRONMENTAL DIVISION
FORT DRUM, NEW YORK

Empty space for notes or observations.



Empty space for notes or observations.

Empty space for notes or observations.

Empty space for notes or observations.



CEMETERY INTEREST FORM

(PAGE 1 OF 2)

PUBLIC WORKS, ENVIRONMENTAL DIVISION
FORT DRUM, NEW YORK

FIRST NAME:

MIDDLE NAME:

LAST NAME: **Mason**

MAIDEN NAME:

BIRTH DATE:

DEATH DATE:

DAY:

DAY:

MONTH:

MONTH:

YEAR:

YEAR:

AGE:

YEARS: MONTHS: DAYS:

GENDER:

EPITAPH OR SCRIPT: FATHER / ARTHUR EUGENE / 1862 - 1930

EPITAPH OR SCRIPT (CONT):

MILITARY MARKER: -

Marker Plot Type: Single

Marker Description: Headstone

Family Plot ID: PRCFP09

Family Plot Name: Mason / Mosher

Associated Markers, IDs:

(for this individual)

Associated Individuals, IDs:

(other individuals)



Map / Marker ID: **PRC066**

Individual Plot ID: **PRC066**

GPS (wgs84-18N) lat: N44° 2' 45.208" long: W75° 34' 31.401

Cemetery: Pierce

Context: Contiguous

Plot Placement: In Rows

Grade Slope: None

Exposure: Tree Overhang

Plot Accessories: -

General Comments: -

Additional Information:

References:

CEMETERY INTEREST FORM


Marker ID: PRC066

(PAGE 2 OF 2)



Mason	

PUBLIC WORKS
ENVIRONMENTAL DIVISION
FORT DRUM, NEW YORK



Empty space for notes or additional information.

Empty space for notes or additional information.

Empty space for notes or additional information.



CEMETERY INTEREST FORM

(PAGE 1 OF 2)

PUBLIC WORKS, ENVIRONMENTAL DIVISION
FORT DRUM, NEW YORK

FIRST NAME:	<input type="text"/>
MIDDLE NAME:	<input type="text"/>
LAST NAME:	Penniman
MAIDEN NAME:	<input type="text"/>

<i>BIRTH DATE:</i>		<i>DEATH DATE:</i>	
DAY:	<input type="text"/>	DAY:	<input type="text"/>
MONTH:	<input type="text"/>	MONTH:	<input type="text"/>
YEAR:	<input type="text"/>	YEAR:	<input type="text"/>

<i>AGE:</i>					
YEARS:	<input type="text"/>	MONTHS:	<input type="text"/>	DAYS:	<input type="text"/>

GENDER:	<input type="text"/>
---------	----------------------

EPITAPH OR SCRIPT:	PENNIMAN
--------------------	----------

EPITAPH OR SCRIPT (CONT):	<input type="text"/>
---------------------------	----------------------

MILITARY MARKER	-
-----------------	---

Marker Plot Type:	Family
-------------------	--------

Marker Description	Headstone
--------------------	-----------

Family Plot ID:	PRCFP10
-----------------	---------

Family Plot Name:	Penniman
-------------------	----------

Associated Markers, IDs:	PRC068, PRC069, PRC070, PRC071
(for this individual)	

Associated Individuals, IDs:	
(other individuals)	



Map / Marker ID:	PRC067
------------------	---------------

Individual Plot ID:	PRC067
---------------------	---------------

GPS (wgs84-18N)	lat: N44° 2' 45.284" long: W75° 34' 31.579
-----------------	--

Cemetery:	Pierce
-----------	--------

Context:	Contiguous
----------	------------

Plot Placement:	In Rows
-----------------	---------

Grade Slope:	None
--------------	------

Exposure:	Tree Overhang
-----------	---------------

Plot Accessories:	-
-------------------	---

General Comments:	-
-------------------	---

Additional Information:	<input type="text"/>
-------------------------	----------------------

References:	<input type="text"/>
-------------	----------------------

CEMETERY INTEREST FORM

(PAGE 2 OF 2)

Marker ID: PRC067



Penniman	

PUBLIC WORKS
ENVIRONMENTAL DIVISION
FORT DRUM, NEW YORK



--	--



CEMETERY INTEREST FORM

(PAGE 1 OF 2)

PUBLIC WORKS, ENVIRONMENTAL DIVISION
FORT DRUM, NEW YORK

FIRST NAME:	Robert
MIDDLE NAME:	L
LAST NAME:	Penniman
MAIDEN NAME:	

<i>BIRTH DATE:</i>		<i>DEATH DATE:</i>	
DAY:	<input type="text"/>	DAY:	<input type="text"/>
MONTH:	<input type="text"/>	MONTH:	<input type="text"/>
YEAR:	1916	YEAR:	1936

<i>AGE:</i>			
YEARS:	20	MONTHS:	<input type="text"/>
		DAYS:	<input type="text"/>

GENDER:	M
---------	----------

EPITAPH OR SCRIPT:	ROBERT L. / 1916 - 1936
--------------------	--------------------------------

EPITAPH OR SCRIPT (CONT):	
---------------------------	--

MILITARY MARKER	-
-----------------	---

Marker Plot Type:	Single
-------------------	---------------

Marker Description	Footstone
--------------------	------------------

Family Plot ID:	PRCFP10
-----------------	----------------

Family Plot Name:	Penniman
-------------------	-----------------

Associated Markers, IDs:	PRC067, PRC071
(for this individual)	

Associated Individuals, IDs:	PRC069, PRC070
(other individuals)	



Map / Marker ID:	PRC068
------------------	---------------

Individual Plot ID:	PRC068
---------------------	---------------

GPS (wgs84-18N)	lat: N44° 2' 45.302" long: W75° 34' 31.718
-----------------	--

Cemetery:	Pierce
-----------	---------------

Context:	Contiguous
----------	-------------------

Plot Placement:	In Rows
-----------------	----------------

Grade Slope:	None
--------------	-------------

Exposure:	Tree Overhang
-----------	----------------------

Plot Accessories:	-
-------------------	---

General Comments:	-
-------------------	---

Additional Information:	
-------------------------	--

References:	
-------------	--

CEMETERY INTEREST FORM




(PAGE 2 OF 2)

Marker ID: PRC068



Robert	L
Penniman	

PUBLIC WORKS
ENVIRONMENTAL DIVISION
FORT DRUM, NEW YORK





CEMETERY INTEREST FORM

(PAGE 1 OF 2)

PUBLIC WORKS, ENVIRONMENTAL DIVISION
FORT DRUM, NEW YORK

FIRST NAME:	Bertha
MIDDLE NAME:	H
LAST NAME:	Penniman
MAIDEN NAME:	

<i>BIRTH DATE:</i>		<i>DEATH DATE:</i>	
DAY:	<input type="text"/>	DAY:	<input type="text"/>
MONTH:	<input type="text"/>	MONTH:	<input type="text"/>
YEAR:	1885	YEAR:	1969

<i>AGE:</i>			
YEARS:	84	MONTHS:	<input type="text"/>
		DAYS:	<input type="text"/>

GENDER:	F
---------	----------

EPITAPH OR SCRIPT:	BERTHA H. / 1885 - 1969
--------------------	--------------------------------

EPITAPH OR SCRIPT (CONT):	
---------------------------	--

MILITARY MARKER	-
-----------------	---

Marker Plot Type:	Single
-------------------	---------------

Marker Description	Footstone
--------------------	------------------

Family Plot ID:	PRCFP10
-----------------	----------------

Family Plot Name:	Penniman
-------------------	-----------------

Associated Markers, IDs:	PRC067, PRC071
(for this individual)	

Associated Individuals, IDs:	PRC068, PRC070
(other individuals)	



Map / Marker ID:	PRC069
-------------------------	---------------

Individual Plot ID:	PRC069
---------------------	---------------

GPS (wgs84-18N)	lat: N44° 2' 45.335" long: W75° 34' 31.690
-----------------	--

Cemetery:	Pierce
-----------	---------------

Context:	Contiguous
----------	-------------------

Plot Placement:	In Rows
-----------------	----------------

Grade Slope:	None
--------------	-------------

Exposure:	Tree Overhang
-----------	----------------------

Plot Accessories:	Flowers (planted), Flower pot
-------------------	--------------------------------------

General Comments:	-
-------------------	---

Additional Information:	
-------------------------	--

References:	
-------------	--

CEMETERY INTEREST FORM

Marker ID: PRC069

(PAGE 2 OF 2)



Bertha	H
Penniman	

PUBLIC WORKS
ENVIRONMENTAL DIVISION
FORT DRUM, NEW YORK





CEMETERY INTEREST FORM

(PAGE 1 OF 2)

PUBLIC WORKS, ENVIRONMENTAL DIVISION
FORT DRUM, NEW YORK

FIRST NAME:	Riley
MIDDLE NAME:	E
LAST NAME:	Penniman
MAIDEN NAME:	

BIRTH DATE:

DEATH DATE:

DAY:

DAY:

MONTH:

MONTH:

YEAR: 1882

YEAR: 1960

AGE:

YEARS: 78

MONTHS:

DAYS:

GENDER: **M**

EPITAPH OR SCRIPT: **RILEY E. / 1882 - 1960**

EPITAPH OR SCRIPT (CONT):

MILITARY MARKER: -

Marker Plot Type: **Single**

Marker Description: **Footstone**

Family Plot ID: **PRCFP10**

Family Plot Name: **Penniman**

Associated Markers, IDs:

(for this individual)

Associated Individuals, IDs:

(other individuals)



Map / Marker ID: **PRC070**

Individual Plot ID: **PRC070**

GPS (wgs84-18N) lat: N44° 2' 45.370" long: W75° 34' 31.659

Cemetery: **Pierce**

Context: **Contiguous**

Plot Placement: **In Rows**

Grade Slope: **None**

Exposure: **Tree Overhang**

Plot Accessories: -

General Comments: -

Additional Information:

References:

CEMETERY INTEREST FORM





(PAGE 2 OF 2)

Marker ID: PRC070



Riley	E
Penniman	

PUBLIC WORKS
ENVIRONMENTAL DIVISION
FORT DRUM, NEW YORK





CEMETERY INTEREST FORM

(PAGE 1 OF 2)

PUBLIC WORKS, ENVIRONMENTAL DIVISION
FORT DRUM, NEW YORK

FIRST NAME:

MIDDLE NAME:

LAST NAME: **Penniman**

MAIDEN NAME:

BIRTH DATE:

DEATH DATE:

DAY:

DAY:

MONTH:

MONTH:

YEAR:

YEAR:

AGE:

YEARS:

MONTHS:

DAYS:

GENDER:

EPITAPH OR SCRIPT: (none)

EPITAPH OR SCRIPT (CONT):

MILITARY MARKER: -

Marker Plot Type: Family

Marker Description: Enclosure

Family Plot ID: PRCFP10

Family Plot Name: Penniman

Associated Markers, IDs:
(for this individual)

PRC067, PRC068, PRC069, PRC070

Associated Individuals, IDs:
(other individuals)



Map / Marker ID: **PRC071**

Individual Plot ID: **PRC071**

GPS (wgs84-18N) lat: N44° 2' 45.259" long: W75° 34' 31.669

Cemetery: Pierce

Context: Contiguous

Plot Placement: In Rows

Grade Slope: None

Exposure: Tree Overhang

Plot Accessories: -

General Comments: PRC070 Located at the North Corner.

Additional Information:

References:

CEMETERY INTEREST FORM

(PAGE 2 OF 2)

Marker ID: PRC071



Penniman	

PUBLIC WORKS
ENVIRONMENTAL DIVISION
FORT DRUM, NEW YORK





CEMETERY INTEREST FORM

(PAGE 1 OF 2)

PUBLIC WORKS, ENVIRONMENTAL DIVISION
FORT DRUM, NEW YORK

FIRST NAME:	James "Jimmy"
MIDDLE NAME:	F
LAST NAME:	Ward
MAIDEN NAME:	

<i>BIRTH DATE:</i>		<i>DEATH DATE:</i>	
DAY:	<input type="text"/>	DAY:	<input type="text"/>
MONTH:	<input type="text"/>	MONTH:	<input type="text"/>
YEAR:	1904	YEAR:	1964

<i>AGE:</i>			
YEARS:	<input type="text"/>	DAYS:	<input type="text"/>
MONTHS:	<input type="text"/>		

GENDER:	M
---------	---

EPITAPH OR SCRIPT:	WARD / (left side) James F. / "Jimmy" / 1904 (tool assemblage) 1984 / (center) MARRIED JUNE 22, 1929 / (right side) MARY M. HOLMES / HIS WIFE / 1911 (gardening assemblage) 2004
--------------------	--

EPITAPH OR SCRIPT (CONT):	
---------------------------	--

MILITARY MARKER	-
-----------------	---

Marker Plot Type:	Double
-------------------	--------

Marker Description	Headstone
--------------------	-----------

Family Plot ID:	PRCFP52
-----------------	---------

Family Plot Name:	Ward
-------------------	------

Associated Markers, IDs:	PRC074
(for this individual)	

Associated Individuals, IDs:	PRC072b, PRC073
(other individuals)	



Map / Marker ID:	PRC072
------------------	--------

Individual Plot ID:	PRC072a
---------------------	---------

GPS (wgs84-18N)	lat: N44° 2' 45.544" long: W75° 34' 32.243
-----------------	--

Cemetery:	Pierce
-----------	--------

Context:	Contiguous
----------	------------

Plot Placement:	In Rows
-----------------	---------

Grade Slope:	Negative
--------------	----------

Exposure:	Tree Overhang
-----------	---------------

Plot Accessories:	Flowers (planted), Bush (planted)
-------------------	-----------------------------------

General Comments:	Possible intential bush planting
-------------------	----------------------------------

Additional Information:	
-------------------------	--

References:	
-------------	--

CEMETERY INTEREST FORM

Marker ID: PRC072

(PAGE 2 OF 2)



James "Jimmy"	F
Ward	





CEMETERY INTEREST FORM

(PAGE 1 OF 2)

PUBLIC WORKS, ENVIRONMENTAL DIVISION
FORT DRUM, NEW YORK

FIRST NAME:	Mary
MIDDLE NAME:	M
LAST NAME:	Ward
MAIDEN NAME:	Holmes

<i>BIRTH DATE:</i>		<i>DEATH DATE:</i>	
DAY:	<input type="text"/>	DAY:	<input type="text"/>
MONTH:	<input type="text"/>	MONTH:	<input type="text"/>
YEAR:	1911	YEAR:	2004

<i>AGE:</i>			
YEARS:	<input type="text"/>	DAYS:	<input type="text"/>
MONTHS:	<input type="text"/>		

GENDER:	F
---------	----------

EPITAPH OR SCRIPT:	WARD / (left side) James F. / "Jimmy" / 1904 (tool assemblage) 1984 / (center) MARRIED JUNE 22, 1929 / (right side) MARY M. HOLMES / HIS WIFE / 1911 (gardening assemblage) 2004
--------------------	--

EPITAPH OR SCRIPT (CONT):	
---------------------------	--

MILITARY MARKER	-
-----------------	---

Marker Plot Type:	Double
-------------------	--------

Marker Description	Headstone
--------------------	-----------

Family Plot ID:	PRCFP52
-----------------	---------

Family Plot Name:	Ward
-------------------	------

Associated Markers, IDs:	PRC074
(for this individual)	

Associated Individuals, IDs:	PRC072a, PRC073
(other individuals)	



Map / Marker ID:	PRC072
------------------	---------------

Individual Plot ID:	PRC072b
---------------------	----------------

GPS (wgs84-18N)	lat: N44° 2' 45.544" long: W75° 34' 32.243
-----------------	--

Cemetery:	Pierce
-----------	--------

Context:	Contiguous
----------	------------

Plot Placement:	In Rows
-----------------	---------

Grade Slope:	Negative
--------------	----------

Exposure:	Tree Overhang
-----------	---------------

Plot Accessories:	Flowers (planted), Bush (planted)
-------------------	-----------------------------------

General Comments:	Possible intential bush planting
-------------------	----------------------------------

Additional Information:	
-------------------------	--

References:	
-------------	--

CEMETERY INTEREST FORM

Marker ID: PRC072

(PAGE 2 OF 2)



Mary	M
Ward	Holmes





CEMETERY INTEREST FORM

(PAGE 1 OF 2)

PUBLIC WORKS, ENVIRONMENTAL DIVISION
FORT DRUM, NEW YORK

FIRST NAME:	Wayne
MIDDLE NAME:	Carl
LAST NAME:	Ward
MAIDEN NAME:	

<i>BIRTH DATE:</i>		<i>DEATH DATE:</i>	
DAY: 17	MONTH: May	DAY: 17	MONTH: May
YEAR: 1971		YEAR: 1971	

<i>AGE:</i>			
YEARS: 0	MONTHS:	DAYS:	

GENDER:	M
---------	---

EPITAPH OR SCRIPT:	WAYNE CARL WAYNE / son of / DAVID C. AND BETTY / MAY 17, 1971
--------------------	---

EPITAPH OR SCRIPT (CONT):	
---------------------------	--

MILITARY MARKER	-
-----------------	---

Marker Plot Type:	Single
-------------------	--------

Marker Description	Headstone
--------------------	-----------

Family Plot ID:	PRCFP52
-----------------	---------

Family Plot Name:	Ward
-------------------	------

Associated Markers, IDs:	PRC074
(for this individual)	

Associated Individuals, IDs:	PRC072a, PRC072b
(other individuals)	



Map / Marker ID:	PRC073
------------------	--------

Individual Plot ID:	PRC073
---------------------	--------

GPS (wgs84-18N)	lat: N44° 2' 45.589" long: W75° 34' 32.199
-----------------	--

Cemetery:	Pierce
-----------	--------

Context:	Contiguous
----------	------------

Plot Placement:	In Rows
-----------------	---------

Grade Slope:	Negative
--------------	----------

Exposure:	Tree Overhang
-----------	---------------

Plot Accessories:	-
-------------------	---

General Comments:	-
-------------------	---

Additional Information:	
-------------------------	--

References:	
-------------	--

CEMETERY INTEREST FORM





(PAGE 2 OF 2)

Marker ID: PRC073



Wayne	Carl
Ward	

PUBLIC WORKS
ENVIRONMENTAL DIVISION
FORT DRUM, NEW YORK





CEMETERY INTEREST FORM

(PAGE 1 OF 2)

PUBLIC WORKS, ENVIRONMENTAL DIVISION
FORT DRUM, NEW YORK

FIRST NAME:	
MIDDLE NAME:	
LAST NAME:	Ward
MAIDEN NAME:	

<i>BIRTH DATE:</i>		<i>DEATH DATE:</i>	
DAY:		DAY:	
MONTH:		MONTH:	
YEAR:		YEAR:	

<i>AGE:</i>					
YEARS:		MONTHS:		DAYS:	

GENDER:	
---------	--

EPITAPH OR SCRIPT:	W
--------------------	---

EPITAPH OR SCRIPT (CONT):	
---------------------------	--

MILITARY MARKER	-
-----------------	---

Marker Plot Type:	Family
-------------------	--------

Marker Description	Enclosure
--------------------	-----------

Family Plot ID:	PRCFP52
-----------------	---------

Family Plot Name:	Ward
-------------------	------

Associated Markers, IDs: (for this individual)	PRC072, PRC073
---	----------------

Associated Individuals, IDs: (other individuals)	
---	--



Map / Marker ID:	PRC074
-------------------------	---------------

Individual Plot ID:	PRC074
---------------------	---------------

GPS (wgs84-18N)	lat: N44° 2' 45.602" long: W75° 34' 32.151
-----------------	--

Cemetery:	Pierce
-----------	--------

Context:	Contiguous
----------	------------

Plot Placement:	In Rows
-----------------	---------

Grade Slope:	None
--------------	------

Exposure:	Tree Overhang
-----------	---------------

Plot Accessories:	-
-------------------	---

General Comments:	Three of the four pillars are missing. Measurements are for the one remaining pillar. Located 107cm E-NE of PRC073.
-------------------	---

Additional Information:	
-------------------------	--

References:	
-------------	--

CEMETERY INTEREST FORM

(PAGE 2 OF 2)

Marker ID: PRC074



Ward	

PUBLIC WORKS
ENVIRONMENTAL DIVISION
FORT DRUM, NEW YORK





CEMETERY INTEREST FORM

(PAGE 1 OF 2)

PUBLIC WORKS, ENVIRONMENTAL DIVISION
FORT DRUM, NEW YORK

FIRST NAME:	Viola
MIDDLE NAME:	E
LAST NAME:	Finley
MAIDEN NAME:	

<i>BIRTH DATE:</i>		<i>DEATH DATE:</i>	
DAY:	<input type="text"/>	DAY:	<input type="text"/>
MONTH:	<input type="text"/>	MONTH:	<input type="text"/>
YEAR:	1926	YEAR:	1926

<i>AGE:</i>			
YEARS:	0	MONTHS:	<input type="text"/>
		DAYS:	<input type="text"/>

GENDER:	F
---------	----------

EPITAPH OR SCRIPT:	BABIES / (left side) VIOLA E. / 1926 / (right side) NEIL F. / 1934 / (center below) CHILDREN OF L.B. & B.E. FINLEY
--------------------	--

EPITAPH OR SCRIPT (CONT):	
---------------------------	--

MILITARY MARKER	-
-----------------	---

Marker Plot Type:	Double
-------------------	--------

Marker Description	Headstone
--------------------	-----------

Family Plot ID:	PRCFP11
-----------------	---------

Family Plot Name:	Finley
-------------------	--------

Associated Markers, IDs:	PRC076
--------------------------	--------

(for this individual)

Associated Individuals, IDs:	PRC075b
------------------------------	---------

(other individuals)



Map / Marker ID:	PRC075
------------------	---------------

Individual Plot ID:	PRC075a
---------------------	----------------

GPS (wgs84-18N)	lat: N44° 2' 43.714" long: W75° 34' 30.589
-----------------	--

Cemetery:	Pierce
-----------	--------

Context:	Contiguous
----------	------------

Plot Placement:	In Rows
-----------------	---------

Grade Slope:	None
--------------	------

Exposure:	Tree Overhang
-----------	---------------

Plot Accessories:	Flowers (faux), Cross (Wooden)
-------------------	--------------------------------

General Comments:	-
-------------------	---

Additional Information:	
-------------------------	--

References:	
-------------	--

CEMETERY INTEREST FORM

(PAGE 2 OF 2)

Marker ID: PRC075



Viola	E
Finley	

PUBLIC WORKS
ENVIRONMENTAL DIVISION
FORT DRUM, NEW YORK





CEMETERY INTEREST FORM

(PAGE 1 OF 2)

PUBLIC WORKS, ENVIRONMENTAL DIVISION
FORT DRUM, NEW YORK

FIRST NAME:	Neil
MIDDLE NAME:	F
LAST NAME:	Finley
MAIDEN NAME:	

<i>BIRTH DATE:</i>		<i>DEATH DATE:</i>	
DAY:	<input type="text"/>	DAY:	<input type="text"/>
MONTH:	<input type="text"/>	MONTH:	<input type="text"/>
YEAR:	1934	YEAR:	1934

<i>AGE:</i>					
YEARS:	0	MONTHS:	<input type="text"/>	DAYS:	<input type="text"/>

GENDER:	M
---------	----------

EPITAPH OR SCRIPT:	BABIES / (left side) VIOLA E. / 1926 / (right side) NEIL F. / 1934 / (center below) CHILDREN OF L.B. & B.E. FINLEY
--------------------	--

EPITAPH OR SCRIPT (CONT):	
---------------------------	--

MILITARY MARKER	-
-----------------	---

Marker Plot Type:	Double
-------------------	--------

Marker Description	Headstone
--------------------	-----------

Family Plot ID:	PRCFP11
-----------------	---------

Family Plot Name:	Finley
-------------------	--------

Associated Markers, IDs:	PRC076
(for this individual)	

Associated Individuals, IDs:	PRC075a
(other individuals)	



Map / Marker ID:	PRC075
------------------	---------------

Individual Plot ID:	PRC075b
---------------------	----------------

GPS (wgs84-18N)	lat: N44° 2' 43.714" long: W75° 34' 30.589
-----------------	--

Cemetery:	Pierce
-----------	--------

Context:	Contiguous
----------	------------

Plot Placement:	In Rows
-----------------	---------

Grade Slope:	None
--------------	------

Exposure:	Tree Overhang
-----------	---------------

Plot Accessories:	Flowers (faux), Cross (Wooden)
-------------------	--------------------------------

General Comments:	-
-------------------	---

Additional Information:	
-------------------------	--

References:	
-------------	--

CEMETERY INTEREST FORM

(PAGE 2 OF 2)

Marker ID: PRC075



Neil	F
Finley	

PUBLIC WORKS
ENVIRONMENTAL DIVISION
FORT DRUM, NEW YORK





CEMETERY INTEREST FORM

(PAGE 1 OF 2)

PUBLIC WORKS, ENVIRONMENTAL DIVISION
FORT DRUM, NEW YORK

FIRST NAME:

MIDDLE NAME:

LAST NAME: **Finley**

MAIDEN NAME:

BIRTH DATE: DAY: MONTH: YEAR:

DEATH DATE: DAY: MONTH: YEAR:

AGE: YEARS: MONTHS: DAYS:

GENDER:

EPITAPH OR SCRIPT: **F**

EPITAPH OR SCRIPT (CONT):

MILITARY MARKER: **-**

Marker Plot Type: **Double**

Marker Description: **Enclosure**

Family Plot ID: **PRCFP11**

Family Plot Name: **Finley**

Associated Markers, IDs: **PRC075**
(for this individual)

Associated Individuals, IDs:
(other individuals)



Map / Marker ID: **PRC076**

Individual Plot ID: **PRC076**

GPS (wgs84-18N) lat: **N44° 2' 43.708"** long: **W75° 34' 30.576**

Cemetery: **Pierce**

Context: **Contiguous**

Plot Placement: **In Rows**

Grade Slope: **None**

Exposure: **Tree Overhang**

Plot Accessories: **-**

General Comments: **Two SE pillars are missing. Remaining 2 pillars flank PRC075**

Additional Information:

References:

CEMETERY INTEREST FORM

Marker ID: PRC076

(PAGE 2 OF 2)



Finley	

PUBLIC WORKS
ENVIRONMENTAL DIVISION
FORT DRUM, NEW YORK





CEMETERY INTEREST FORM

(PAGE 1 OF 2)

PUBLIC WORKS, ENVIRONMENTAL DIVISION
FORT DRUM, NEW YORK

FIRST NAME:	Doris
MIDDLE NAME:	
LAST NAME:	Pelkey
MAIDEN NAME:	

<i>BIRTH DATE:</i>		<i>DEATH DATE:</i>	
DAY:		DAY:	
MONTH:		MONTH:	
YEAR:	1922	YEAR:	1928

<i>AGE:</i>			
YEARS:	6	MONTHS:	
		DAYS:	

GENDER:	F
---------	---

EPITAPH OR SCRIPT:	DORIS / DAU. OF / E. E. & B. R. / PELKEY / 1922 - 1928
--------------------	--

EPITAPH OR SCRIPT (CONT):	
---------------------------	--

MILITARY MARKER	-
-----------------	---

Marker Plot Type:	Single
-------------------	--------

Marker Description	Headstone
--------------------	-----------

Family Plot ID:	-
-----------------	---

Family Plot Name:	
-------------------	--

Associated Markers, IDs: (for this individual)	-
---	---

Associated Individuals, IDs: (other individuals)	
---	--



Map / Marker ID:	PRC077
------------------	---------------

Individual Plot ID:	PRC077
---------------------	---------------

GPS (wgs84-18N)	lat: N44° 2' 43.646" long: W75° 34' 30.760
-----------------	--

Cemetery:	Pierce
-----------	--------

Context:	Contiguous
----------	------------

Plot Placement:	In Rows
-----------------	---------

Grade Slope:	Negative
--------------	----------

Exposure:	Tree Overhang
-----------	---------------

Plot Accessories:	-
-------------------	---

General Comments:	-
-------------------	---

Additional Information:	
-------------------------	--

References:	
-------------	--

CEMETERY INTEREST FORM

Marker ID: PRC077

(PAGE 2 OF 2)



Doris

Pelkey

PUBLIC WORKS
ENVIRONMENTAL DIVISION
FORT DRUM, NEW YORK





CEMETERY INTEREST FORM

(PAGE 1 OF 2)

PUBLIC WORKS, ENVIRONMENTAL DIVISION
FORT DRUM, NEW YORK

FIRST NAME:	Mary
MIDDLE NAME:	
LAST NAME:	Otis
MAIDEN NAME:	

BIRTH DATE:		DEATH DATE:	
DAY: 4	MONTH: December	DAY: 11	MONTH: March
YEAR: 1801		YEAR: 1878	

AGE:			
YEARS: 76	MONTHS:	DAYS:	

GENDER:	F
---------	---

EPITAPH OR SCRIPT:	My Mother, (in design) / MARY, / wife of John Otis, born, / at Carlyle, Eng. Dec. 4, 1801, / DIED / March 11, 1878. / Rocks and storms I fear no more . When on that eternal shore.
--------------------	---

EPITAPH OR SCRIPT (CONT):	
---------------------------	--

MILITARY MARKER	-
-----------------	---

Marker Plot Type:	Single
-------------------	--------

Marker Description	Headstone
--------------------	-----------

Family Plot ID:	PRCFP12
-----------------	---------

Family Plot Name:	Lamb
-------------------	------

Associated Markers, IDs:	PRC079, PRC080
(for this individual)	

Associated Individuals, IDs:	PRC080a, PRC080b, PRC080c, PRC080d
(other individuals)	



Map / Marker ID:	PRC078
-------------------------	---------------

Individual Plot ID:	PRC078
---------------------	--------

GPS (wgs84-18N)	lat: N44° 2' 43.705" long: W75° 34' 30.856
-----------------	--

Cemetery:	Pierce
-----------	--------

Context:	Contiguous
----------	------------

Plot Placement:	In Rows
-----------------	---------

Grade Slope:	None
--------------	------

Exposure:	Tree Overhang
-----------	---------------

Plot Accessories:	-
-------------------	---

General Comments:	Likely related to Caroline Otis - Lamb (PRC080b) and other individuals of PRCFP12, given name, dates, location, and print of "our grandparents" on corresponding face of PRC080.
-------------------	--

Additional Information:	
-------------------------	--

References:	
-------------	--

CEMETERY INTEREST FORM

(PAGE 2 OF 2)

Marker ID: PRC078



Mary	
Otis	

PUBLIC WORKS
ENVIRONMENTAL DIVISION
FORT DRUM, NEW YORK





CEMETERY INTEREST FORM

(PAGE 1 OF 2)

PUBLIC WORKS, ENVIRONMENTAL DIVISION
FORT DRUM, NEW YORK

FIRST NAME:

MIDDLE NAME:

LAST NAME: **Otis**

MAIDEN NAME:

BIRTH DATE: DAY: MONTH: YEAR:

DEATH DATE: DAY: MONTH: YEAR:

AGE: YEARS: MONTHS: DAYS:

GENDER:

EPITAPH OR SCRIPT: **MOTHER**

EPITAPH OR SCRIPT (CONT):

MILITARY MARKER: -

Marker Plot Type: **Single**

Marker Description: **Footstone**

Family Plot ID: **PRCFP12**

Family Plot Name: **Lamb**

Associated Markers, IDs: **PRC078, PRC080**

(for this individual)

Associated Individuals, IDs:

(other individuals)



Map / Marker ID: **PRC079**

Individual Plot ID: **PRC079**

GPS (wgs84-18N) lat: **N44° 2' 43.663"** long: **W75° 34' 30.790**

Cemetery: **Pierce**

Context: **Contiguous**

Plot Placement: **In Rows**

Grade Slope: **None**

Exposure: **Tree Overhang**

Plot Accessories: -

General Comments: -

Additional Information:

References:

CEMETERY INTEREST FORM

Marker ID: PRC079

(PAGE 2 OF 2)



Otis	

PUBLIC WORKS
ENVIRONMENTAL DIVISION
FORT DRUM, NEW YORK





CEMETERY INTEREST FORM

(PAGE 1 OF 2)

PUBLIC WORKS, ENVIRONMENTAL DIVISION
FORT DRUM, NEW YORK

FIRST NAME:	Wilson
MIDDLE NAME:	W
LAST NAME:	Lamb
MAIDEN NAME:	

<i>BIRTH DATE:</i>		<i>DEATH DATE:</i>	
DAY:		DAY:	17
MONTH:		MONTH:	April
YEAR:		YEAR:	1834

<i>AGE:</i>			
YEARS:	65	MONTHS:	
		DAYS:	

GENDER:	M
---------	----------

EPITAPH OR SCRIPT:	(SE face) (left side) WILSON W. LAMB / DIED / APR. 17, 1834 / AE. 65 YRS / (right side) CAROLINE OTIS / HIS WIFE / (blank) / (center bottom) / LAMB / (NE face) OTIS J. / DIED / Sept. 15, 1865, / AE. 2 Y'RS. / ABBIE / DIED OCT. 15, 1891, / AE 18 Y'RS, /
--------------------	--

EPITAPH OR SCRIPT (CONT):	(NW face) J. CARRIE / DIED / JUNE 8, 1895, / AE. 28 YRS. / (SW face) OUR / GRANDPARENTS
---------------------------	---

MILITARY MARKER	-
-----------------	---

Marker Plot Type:	Family
-------------------	--------

Marker Description	Headstone
--------------------	-----------

Family Plot ID:	PRCFP12
-----------------	---------

Family Plot Name:	Lamb
-------------------	------

Associated Markers, IDs:	PRC078, PRC079, PRC081, PRC082, PRC083, PRC084, PRC085
--------------------------	--

(for this individual)

Associated Individuals, IDs:	PRC078, PRC080b, PRC080c, PRC080d, PRC081
------------------------------	---

(other individuals)



Map / Marker ID:	PRC080
------------------	---------------

Individual Plot ID:	PRC080a
---------------------	----------------

GPS (wgs84-18N)	lat: N44° 2' 43.731" long: W75° 34' 30.837
-----------------	--

Cemetery:	Pierce
-----------	--------

Context:	Contiguous
----------	------------

Plot Placement:	In Rows
-----------------	---------

Grade Slope:	None
--------------	------

Exposure:	Tree Overhang
-----------	---------------

Plot Accessories:	Flowers (planted)
-------------------	-------------------

General Comments:	For more information regarding Otis J. Lamb, see associated headstone (PRC081).
-------------------	---

Additional Information:	
-------------------------	--

References:	
-------------	--

CEMETERY INTEREST FORM

Marker ID: PRC080

(PAGE 2 OF 2)



Wilson	W
Lamb	

PUBLIC WORKS
ENVIRONMENTAL DIVISION
FORT DRUM, NEW YORK





CEMETERY INTEREST FORM

(PAGE 1 OF 2)

PUBLIC WORKS, ENVIRONMENTAL DIVISION
FORT DRUM, NEW YORK

FIRST NAME:	Caroline
MIDDLE NAME:	
LAST NAME:	Lamb
MAIDEN NAME:	Otis

<i>BIRTH DATE:</i>		<i>DEATH DATE:</i>	
DAY:	<input type="text"/>	DAY:	<input type="text"/>
MONTH:	<input type="text"/>	MONTH:	<input type="text"/>
YEAR:	<input type="text"/>	YEAR:	<input type="text"/>

<i>AGE:</i>					
YEARS:	<input type="text"/>	MONTHS:	<input type="text"/>	DAYS:	<input type="text"/>

GENDER:	F
---------	----------

EPITAPH OR SCRIPT:	(SE face) (left side) WILSON W. LAMB / DIED / APR. 17, 1834 / AE. 65 YRS / (right side) CAROLINE OTIS / HIS WIFE / (blank) / (center bottom) / LAMB / (NE face) OTIS J. / DIED / Sept. 15, 1865, / AE. 2 Y'RS. / ABBIE / DIED OCT. 15, 1891, / AE 18 Y'RS, /
--------------------	--

EPITAPH OR SCRIPT (CONT):	(NW face) J. CARRIE / DIED / JUNE 8, 1895, / AE. 28 YRS. / (SW face) OUR / GRANDPARENTS
---------------------------	---

MILITARY MARKER	-
-----------------	---

Marker Plot Type:	Family
-------------------	--------

Marker Description	Headstone
--------------------	-----------

Family Plot ID:	PRCFP12
-----------------	---------

Family Plot Name:	Lamb
-------------------	------

Associated Markers, IDs:	PRC078, PRC079, PRC081, PRC082, PRC083, PRC084, PRC085
--------------------------	--

(for this individual)

Associated Individuals, IDs:	PRC078, PRC080a, PRC080c, PRC080d, PRC081
------------------------------	---

(other individuals)



Map / Marker ID:	PRC080
------------------	---------------

Individual Plot ID:	PRC080b
---------------------	----------------

GPS (wgs84-18N)	lat: N44° 2' 43.731" long: W75° 34' 30.837
-----------------	--

Cemetery:	Pierce
-----------	--------

Context:	Contiguous
----------	------------

Plot Placement:	In Rows
-----------------	---------

Grade Slope:	None
--------------	------

Exposure:	Tree Overhang
-----------	---------------

Plot Accessories:	Flowers (planted)
-------------------	-------------------

General Comments:	For more information regarding Otis J. Lamb, see associated headstone (PRC081).
-------------------	---

Additional Information:	
-------------------------	--

References:	
-------------	--

CEMETERY INTEREST FORM

Marker ID: PRC080

(PAGE 2 OF 2)



Caroline	
Lamb	Otis

PUBLIC WORKS
ENVIRONMENTAL DIVISION
FORT DRUM, NEW YORK





CEMETERY INTEREST FORM

(PAGE 1 OF 2)

PUBLIC WORKS, ENVIRONMENTAL DIVISION
FORT DRUM, NEW YORK

FIRST NAME:	Abbie
MIDDLE NAME:	
LAST NAME:	Lamb
MAIDEN NAME:	

<i>BIRTH DATE:</i>		<i>DEATH DATE:</i>	
DAY:		DAY:	15
MONTH:		MONTH:	October
YEAR:		YEAR:	1891

<i>AGE:</i>			
YEARS:	18	MONTHS:	
		DAYS:	

GENDER:	F
---------	---

EPITAPH OR SCRIPT:	(SE face) (left side) WILSON W. LAMB / DIED / APR. 17, 1834 / AE. 65 YRS / (right side) CAROLINE OTIS / HIS WIFE / (blank) / (center bottom) / LAMB / (NE face) OTIS J. / DIED / Sept. 15, 1865, / AE. 2 Y'RS. / ABBIE / DIED OCT. 15, 1891, / AE 18 Y'RS, /
--------------------	--

EPITAPH OR SCRIPT (CONT):	(NW face) J. CARRIE / DIED / JUNE 8, 1895, / AE. 28 YRS. / (SW face) OUR / GRANDPARENTS
---------------------------	---

MILITARY MARKER	-
-----------------	---

Marker Plot Type:	Family
-------------------	--------

Marker Description	Headstone
--------------------	-----------

Family Plot ID:	PRCFP12
-----------------	---------

Family Plot Name:	Lamb
-------------------	------

Associated Markers, IDs:	PRC078, PRC079, PRC081, PRC082, PRC083, PRC084, PRC085
--------------------------	--

(for this individual)

Associated Individuals, IDs:	PRC078, PRC080a, PRC080b, PRC080d, PRC081
------------------------------	---

(other individuals)



Map / Marker ID:	PRC080
------------------	---------------

Individual Plot ID:	PRC080c
---------------------	----------------

GPS (wgs84-18N)	lat: N44° 2' 43.731" long: W75° 34' 30.837
-----------------	--

Cemetery:	Pierce
-----------	--------

Context:	Contiguous
----------	------------

Plot Placement:	In Rows
-----------------	---------

Grade Slope:	None
--------------	------

Exposure:	Tree Overhang
-----------	---------------

Plot Accessories:	Flowers (planted)
-------------------	-------------------

General Comments:	For more information regarding Otis J. Lamb, see associated headstone (PRC081).
-------------------	---

Additional Information:	
-------------------------	--

References:	
-------------	--

CEMETERY INTEREST FORM

Marker ID: PRC080

(PAGE 2 OF 2)



Abbie

Lamb

PUBLIC WORKS
ENVIRONMENTAL DIVISION
FORT DRUM, NEW YORK





CEMETERY INTEREST FORM

(PAGE 1 OF 2)

PUBLIC WORKS, ENVIRONMENTAL DIVISION
FORT DRUM, NEW YORK

FIRST NAME:	J. "Carrie"
MIDDLE NAME:	Carrie
LAST NAME:	Lamb
MAIDEN NAME:	

<i>BIRTH DATE:</i>		<i>DEATH DATE:</i>	
DAY:		DAY:	8
MONTH:		MONTH:	June
YEAR:		YEAR:	1895

<i>AGE:</i>			
YEARS:	28	MONTHS:	
		DAYS:	

GENDER:	F
---------	---

EPITAPH OR SCRIPT:	(SE face) (left side) WILSON W. LAMB / DIED / APR. 17, 1834 / AE. 65 YRS / (right side) CAROLINE OTIS / HIS WIFE / (blank) / (center bottom) / LAMB / (NE face) OTIS J. / DIED / Sept. 15, 1865, / AE. 2 Y'RS. / ABBIE / DIED OCT. 15, 1891, / AE 18 Y'RS, /
--------------------	--

EPITAPH OR SCRIPT (CONT):	(NW face) J. CARRIE / DIED / JUNE 8, 1895, / AE. 28 YRS. / (SW face) OUR / GRANDPARENTS
---------------------------	---

MILITARY MARKER	-
-----------------	---

Marker Plot Type:	Family
-------------------	--------

Marker Description	Headstone
--------------------	-----------

Family Plot ID:	PRCFP12
-----------------	---------

Family Plot Name:	Lamb
-------------------	------

Associated Markers, IDs:	PRC078, PRC079, PRC081, PRC082, PRC083, PRC084, PRC085
--------------------------	--

(for this individual)

Associated Individuals, IDs:	PRC078, PRC080a, PRC080b, PRC080c, PRC081
------------------------------	---

(other individuals)



Map / Marker ID:	PRC080
------------------	--------

Individual Plot ID:	PRC080d
---------------------	---------

GPS (wgs84-18N)	lat: N44° 2' 43.731" long: W75° 34' 30.837
-----------------	--

Cemetery:	Pierce
-----------	--------

Context:	Contiguous
----------	------------

Plot Placement:	In Rows
-----------------	---------

Grade Slope:	None
--------------	------

Exposure:	Tree Overhang
-----------	---------------

Plot Accessories:	Flowers (planted)
-------------------	-------------------

General Comments:	For more information regarding Otis J. Lamb, see associated headstone (PRC081).
-------------------	---

Additional Information:	
-------------------------	--

References:	
-------------	--

CEMETERY INTEREST FORM


Marker ID: PRC080

(PAGE 2 OF 2)



J. "Carrie"	Carrie
Lamb	

PUBLIC WORKS
ENVIRONMENTAL DIVISION
FORT DRUM, NEW YORK





CEMETERY INTEREST FORM

(PAGE 1 OF 2)

PUBLIC WORKS, ENVIRONMENTAL DIVISION
FORT DRUM, NEW YORK

FIRST NAME:	Otis
MIDDLE NAME:	J
LAST NAME:	Lamb
MAIDEN NAME:	

BIRTH DATE:

DEATH DATE:

DAY:		DAY:	15
MONTH:		MONTH:	September
YEAR:		YEAR:	1865

AGE:

YEARS:	2	MONTHS:	2	DAYS:	19
--------	---	---------	---	-------	----

GENDER:	M
---------	---

EPITAPH OR SCRIPT: OTIS J. / son of / W. & C.C. LAMB / DIED / Sept. 15, 1865, / AE 2 Y'rs. 2Mos. & / 19Ds.

EPITAPH OR SCRIPT (CONT):

MILITARY MARKER	-
-----------------	---

Marker Plot Type:	Single
-------------------	--------

Marker Description	Headstone
--------------------	-----------

Family Plot ID:	PRCFP12
-----------------	---------

Family Plot Name:	Lamb
-------------------	------

Associated Markers, IDs: (for this individual)	PRC080
---	--------

Associated Individuals, IDs: (other individuals)	PRC078, PRC080a, PRC080b, PRC080c, PRC080d
---	--



Map / Marker ID:	PRC081
------------------	---------------

Individual Plot ID:	PRC081
---------------------	---------------

GPS (wgs84-18N)	lat: N44° 2' 43.749" long: W75° 34' 30.816
-----------------	--

Cemetery:	Pierce
-----------	--------

Context:	Contiguous
----------	------------

Plot Placement:	In Rows
-----------------	---------

Grade Slope:	None
--------------	------

Exposure:	Tree Overhang
-----------	---------------

Plot Accessories:	-
-------------------	---

General Comments:	For more information on Otis J., see family plot monument (PRC080)
-------------------	--

Additional Information:	
-------------------------	--

References:	
-------------	--

CEMETERY INTEREST FORM

(PAGE 2 OF 2)

Marker ID: PRC081



Otis	J
Lamb	

PUBLIC WORKS
ENVIRONMENTAL DIVISION
FORT DRUM, NEW YORK





CEMETERY INTEREST FORM

(PAGE 1 OF 2)

PUBLIC WORKS, ENVIRONMENTAL DIVISION
FORT DRUM, NEW YORK

FIRST NAME:

MIDDLE NAME:

LAST NAME: **Lamb**

MAIDEN NAME: **Otis**

BIRTH DATE:

DEATH DATE:

DAY:

DAY:

MONTH:

MONTH:

YEAR:

YEAR:

AGE:

YEARS: MONTHS: DAYS:

GENDER:

EPITAPH OR SCRIPT: **MOTHER**

EPITAPH OR SCRIPT (CONT):

MILITARY MARKER: -

Marker Plot Type: **Single**

Marker Description: **Footstone**

Family Plot ID: **PRCFP12**

Family Plot Name: **Lamb**

Associated Markers, IDs:
(for this individual) **PRC080**

Associated Individuals, IDs:
(other individuals)



Map / Marker ID: **PRC082**

Individual Plot ID: **PRC082**

GPS (wgs84-18N) lat: **N44° 2' 43.684"** long: **W75° 34' 30.774"**

Cemetery: **Pierce**

Context: **Contiguous**

Plot Placement: **In Rows**

Grade Slope: **None**

Exposure: **Tree Overhang**

Plot Accessories: -

General Comments: -

Additional Information:

References:

CEMETERY INTEREST FORM





(PAGE 2 OF 2)

Marker ID: PRC082



Lamb	Otis

PUBLIC WORKS
ENVIRONMENTAL DIVISION
FORT DRUM, NEW YORK





CEMETERY INTEREST FORM

(PAGE 1 OF 2)

PUBLIC WORKS, ENVIRONMENTAL DIVISION
FORT DRUM, NEW YORK

FIRST NAME:

MIDDLE NAME:

LAST NAME: **Lamb**

MAIDEN NAME:

BIRTH DATE: DAY: MONTH: YEAR:

DEATH DATE: DAY: MONTH: YEAR:

AGE: YEARS: MONTHS: DAYS:

GENDER:

EPITAPH OR SCRIPT: **FATHER**

EPITAPH OR SCRIPT (CONT):

MILITARY MARKER: -

Marker Plot Type: **Single**

Marker Description: **Footstone**

Family Plot ID: **PRCFP12**

Family Plot Name: **Lamb**

Associated Markers, IDs: **PRC080**

(for this individual)

Associated Individuals, IDs:

(other individuals)



Map / Marker ID: **PRC083**

Individual Plot ID: **PRC083**

GPS (wgs84-18N) lat: **N44° 2' 43.700"** long: **W75° 34' 30.762**

Cemetery: **Pierce**

Context: **Contiguous**

Plot Placement: **In Rows**

Grade Slope: **None**

Exposure: **Tree Overhang**

Plot Accessories: -

General Comments: -

Additional Information:

References:

CEMETERY INTEREST FORM


(PAGE 2 OF 2)

Marker ID: PRC083



Lamb	

PUBLIC WORKS
ENVIRONMENTAL DIVISION
FORT DRUM, NEW YORK



--	--

--

--



CEMETERY INTEREST FORM

(PAGE 1 OF 2)

PUBLIC WORKS, ENVIRONMENTAL DIVISION
FORT DRUM, NEW YORK

FIRST NAME:

MIDDLE NAME:

LAST NAME: **Lamb**

MAIDEN NAME:

BIRTH DATE: DAY: MONTH: YEAR:

DEATH DATE: DAY: MONTH: YEAR:

AGE: YEARS: MONTHS: DAYS:

GENDER:

EPITAPH OR SCRIPT: **ABBIE**

EPITAPH OR SCRIPT (CONT):

MILITARY MARKER: -

Marker Plot Type: **Single**

Marker Description: **Footstone**

Family Plot ID: **PRCFP12**

Family Plot Name: **Lamb**

Associated Markers, IDs: **PRC080**

(for this individual)

Associated Individuals, IDs:

(other individuals)



Map / Marker ID: **PRC084**

Individual Plot ID: **PRC084**

GPS (wgs84-18N) lat: **N44° 2' 43.732"** long: **W75° 34' 30.740**

Cemetery: **Pierce**

Context: **Contiguous**

Plot Placement: **In Rows**

Grade Slope: **None**

Exposure: **Tree Overhang**

Plot Accessories: -

General Comments: -

Additional Information:

References:

CEMETERY INTEREST FORM

(PAGE 2 OF 2)

Marker ID: PRC084



Lamb	

PUBLIC WORKS
ENVIRONMENTAL DIVISION
FORT DRUM, NEW YORK



--	--

--

--



CEMETERY INTEREST FORM

(PAGE 1 OF 2)

PUBLIC WORKS, ENVIRONMENTAL DIVISION
FORT DRUM, NEW YORK

FIRST NAME:

MIDDLE NAME:

LAST NAME: **Lamb**

MAIDEN NAME:

BIRTH DATE: DAY: MONTH: YEAR:

DEATH DATE: DAY: MONTH: YEAR:

AGE: YEARS: MONTHS: DAYS:

GENDER:

EPITAPH OR SCRIPT: **CARRIE**

EPITAPH OR SCRIPT (CONT):

MILITARY MARKER: -

Marker Plot Type: **Single**

Marker Description: **Footstone**

Family Plot ID: **PRCFP12**

Family Plot Name: **Lamb**

Associated Markers, IDs: **PRC080**

(for this individual)

Associated Individuals, IDs:

(other individuals)



Map / Marker ID: **PRC085**

Individual Plot ID: **PRC085**

GPS (wgs84-18N) lat: **N44° 2' 43.749"** long: **W75° 34' 30.723**

Cemetery: **Pierce**

Context: **Contiguous**

Plot Placement: **In Rows**

Grade Slope: **None**

Exposure: **Tree Overhang**

Plot Accessories: -

General Comments: -

Additional Information:

References:

CEMETERY INTEREST FORM

(PAGE 2 OF 2)

Marker ID: PRC085



Lamb	

PUBLIC WORKS
ENVIRONMENTAL DIVISION
FORT DRUM, NEW YORK





CEMETERY INTEREST FORM

(PAGE 1 OF 2)

PUBLIC WORKS, ENVIRONMENTAL DIVISION
FORT DRUM, NEW YORK

FIRST NAME:	Minnie
MIDDLE NAME:	M
LAST NAME:	Morse
MAIDEN NAME:	

<i>BIRTH DATE:</i>		<i>DEATH DATE:</i>	
DAY: 22	MONTH: May	DAY: 3	MONTH: January
YEAR: 1861		YEAR: 1897	

<i>AGE:</i>			
YEARS: 35	MONTHS:	DAYS:	

GENDER:	F
---------	----------

EPITAPH OR SCRIPT:	MINNIE M. / MORSE / BORN MAY 22 1861 / DIED JAN. 3 1897
--------------------	---

EPITAPH OR SCRIPT (CONT):	
---------------------------	--

MILITARY MARKER	-
-----------------	---

Marker Plot Type:	Single
-------------------	--------

Marker Description	(Unknown)
--------------------	-----------

Family Plot ID:	-
-----------------	---

Family Plot Name:	
-------------------	--

Associated Markers, IDs: (for this individual)	-
---	---

Associated Individuals, IDs: (other individuals)	PRC087, PRC088, PRC089
---	------------------------



Map / Marker ID:	PRC086
-------------------------	---------------

Individual Plot ID:	PRC086
---------------------	---------------

GPS (wgs84-18N)	lat: N44° 2' 43.769" long: W75° 34' 30.711
-----------------	--

Cemetery:	Pierce
-----------	--------

Context:	Contiguous
----------	------------

Plot Placement:	In Rows
-----------------	---------

Grade Slope:	None
--------------	------

Exposure:	Open
-----------	------

Plot Accessories:	-
-------------------	---

General Comments:	-
-------------------	---

Additional Information:	
-------------------------	--

References:	
-------------	--

CEMETERY INTEREST FORM

(PAGE 2 OF 2)

Marker ID: PRC086



Minnie	M
Morse	

PUBLIC WORKS
ENVIRONMENTAL DIVISION
FORT DRUM, NEW YORK





CEMETERY INTEREST FORM

(PAGE 1 OF 2)

PUBLIC WORKS, ENVIRONMENTAL DIVISION
FORT DRUM, NEW YORK

FIRST NAME:	Morgan
MIDDLE NAME:	L
LAST NAME:	Morse
MAIDEN NAME:	

<i>BIRTH DATE:</i>		<i>DEATH DATE:</i>	
DAY:	23	DAY:	
MONTH:	April	MONTH:	
YEAR:	1856	YEAR:	

<i>AGE:</i>		
YEARS:		DAYS:
MONTHS:		

GENDER:	
---------	--

EPITAPH OR SCRIPT:	MORGAN L. / MORSE / BORN APR. 23 1856 / (blank)
--------------------	---

EPITAPH OR SCRIPT (CONT):	
---------------------------	--

MILITARY MARKER	-
-----------------	---

Marker Plot Type:	Single
-------------------	--------

Marker Description	(Unknown)
--------------------	-----------

Family Plot ID:	-
-----------------	---

Family Plot Name:	
-------------------	--

Associated Markers, IDs:	-
(for this individual)	

Associated Individuals, IDs:	PRC086, PRC088, PRC089
(other individuals)	



Map / Marker ID:	PRC087
------------------	---------------

Individual Plot ID:	PRC087
---------------------	---------------

GPS (wgs84-18N)	lat: N44° 2' 43.788" long: W75° 34' 30.693
-----------------	--

Cemetery:	Pierce
-----------	--------

Context:	Contiguous
----------	------------

Plot Placement:	In Rows
-----------------	---------

Grade Slope:	None
--------------	------

Exposure:	Open
-----------	------

Plot Accessories:	-
-------------------	---

General Comments:	-
-------------------	---

Additional Information:	
-------------------------	--

References:	
-------------	--

CEMETERY INTEREST FORM

(PAGE 2 OF 2)

Marker ID: PRC087



Morgan	L
Morse	

PUBLIC WORKS
ENVIRONMENTAL DIVISION
FORT DRUM, NEW YORK





CEMETERY INTEREST FORM

(PAGE 1 OF 2)

PUBLIC WORKS, ENVIRONMENTAL DIVISION
FORT DRUM, NEW YORK

FIRST NAME:	Myrtle
MIDDLE NAME:	
LAST NAME:	Cook
MAIDEN NAME:	Morse

<i>BIRTH DATE:</i>		<i>DEATH DATE:</i>	
DAY:	26	DAY:	
MONTH:	February	MONTH:	
YEAR:	1879	YEAR:	

<i>AGE:</i>		
YEARS:		DAYS:
MONTHS:		

GENDER:	F
---------	----------

EPITAPH OR SCRIPT:	MYRTLE MORSE / COOK / BORN FEB. 26, 1879 / (blank)
--------------------	--

EPITAPH OR SCRIPT (CONT):	
---------------------------	--

MILITARY MARKER	-
-----------------	---

Marker Plot Type:	Single
-------------------	--------

Marker Description	(Unknown)
--------------------	-----------

Family Plot ID:	-
-----------------	---

Family Plot Name:	
-------------------	--

Associated Markers, IDs: (for this individual)	-
---	---

Associated Individuals, IDs: (other individuals)	PRC086, PRC087, PRC089
---	------------------------



Map / Marker ID:	PRC088
-------------------------	---------------

Individual Plot ID:	PRC088
---------------------	---------------

GPS (wgs84-18N)	lat: N44° 2' 43.806" long: W75° 34' 30.676
-----------------	--

Cemetery:	Pierce
-----------	--------

Context:	Contiguous
----------	------------

Plot Placement:	In Rows
-----------------	---------

Grade Slope:	None
--------------	------

Exposure:	Open
-----------	------

Plot Accessories:	-
-------------------	---

General Comments:	-
-------------------	---

Additional Information:	
-------------------------	--

References:	
-------------	--

CEMETERY INTEREST FORM

(PAGE 2 OF 2)

Marker ID: PRC088



Myrtle	
Cook	Morse

PUBLIC WORKS
ENVIRONMENTAL DIVISION
FORT DRUM, NEW YORK





CEMETERY INTEREST FORM

(PAGE 1 OF 2)

PUBLIC WORKS, ENVIRONMENTAL DIVISION
FORT DRUM, NEW YORK

FIRST NAME:	Malcom
MIDDLE NAME:	C
LAST NAME:	Cook
MAIDEN NAME:	

<i>BIRTH DATE:</i>		<i>DEATH DATE:</i>	
DAY:	15	DAY:	
MONTH:	March	MONTH:	
YEAR:	1875	YEAR:	

<i>AGE:</i>		
YEARS:		DAYS:
MONTHS:		

GENDER:	M
---------	---

EPITAPH OR SCRIPT:	MALCOM C. COOK / BORN MARCH 15, 1875 / (blank)
--------------------	--

EPITAPH OR SCRIPT (CONT):	
---------------------------	--

MILITARY MARKER	-
-----------------	---

Marker Plot Type:	Single
-------------------	--------

Marker Description	(Unknown)
--------------------	-----------

Family Plot ID:	-
-----------------	---

Family Plot Name:	
-------------------	--

Associated Markers, IDs:	-
--------------------------	---

(for this individual)

Associated Individuals, IDs:	PRC086, PRC087, PRC088
------------------------------	------------------------

(other individuals)



Map / Marker ID:	PRC089
------------------	---------------

Individual Plot ID:	PRC089
---------------------	---------------

GPS (wgs84-18N)	lat: N44° 2' 43.826" long: W75° 34' 30.662
-----------------	--

Cemetery:	Pierce
-----------	--------

Context:	Contiguous
----------	------------

Plot Placement:	In Rows
-----------------	---------

Grade Slope:	None
--------------	------

Exposure:	Open
-----------	------

Plot Accessories:	-
-------------------	---

General Comments:	-
-------------------	---

Additional Information:	
-------------------------	--

References:	
-------------	--

CEMETERY INTEREST FORM

(PAGE 2 OF 2)

Marker ID: PRC089



Malcom	C
Cook	

PUBLIC WORKS
ENVIRONMENTAL DIVISION
FORT DRUM, NEW YORK





CEMETERY INTEREST FORM

(PAGE 1 OF 2)

PUBLIC WORKS, ENVIRONMENTAL DIVISION
FORT DRUM, NEW YORK

FIRST NAME:	Alsina
MIDDLE NAME:	
LAST NAME:	Vrooman
MAIDEN NAME:	

BIRTH DATE:

DEATH DATE:

DAY:		DAY:	
MONTH:		MONTH:	
YEAR:	1821	YEAR:	1913

AGE:

YEARS:	92	MONTHS:		DAYS:	
--------	----	---------	--	-------	--

GENDER:	F
---------	---

EPITAPH OR SCRIPT:	(NE face) MARGARET / Wife of / LINUS M. GATES / DIED / Aug. 19, 1860, / AE. 23 ys. 5ms. 17ds. / HELEN A. / died. Feb. 19, 1863, / AE. 9 ys. 2ms. 11ds. / RILEY E. / died. APR. 15, 1863, / AE. 8ys. 12ds. / Children of / Peter & Barbary / Vrooman /
--------------------	---

EPITAPH OR SCRIPT (CONT):	(NW face) PETER VROOMAN . DIED . Apr. 21, 1883, / AE. 77 ys. 2ds. / BARBARY / his wife died / Dec. 11, 1864, / AE 18 ys. 7ms. 6ds. / ALSINA / HIS WIFE / 1821 - 1913 / (continued in additional information section)
---------------------------	--

MILITARY MARKER	-
-----------------	---

Marker Plot Type:	Family
-------------------	--------


Marker Description	Pedestal with Obelisk
--------------------	-----------------------

Family Plot ID:	PRCFP13
-----------------	---------

Family Plot Name:	Vrooman
-------------------	---------

Associated Markers, IDs: (for this individual)	PRC091, PRC092, PRC093, PRC094, PRC095, PRC096, PRC097, PRC098, PRC099, PRC100, PRC101
---	--

Associated Individuals, IDs: (other individuals)	PRC090a, PRC090b, PRC090c, PRC090d, PRC090f, PRC090g, PRC090h, PRC091
---	---



Map / Marker ID:	PRC090
------------------	---------------

Individual Plot ID:	PRC090e
---------------------	----------------

GPS (wgs84-18N)	lat: N44° 2' 43.988" long: W75° 34' 30.573
-----------------	--

Cemetery:	Pierce
-----------	--------

Context:	Contiguous
----------	------------

Plot Placement:	In Rows
-----------------	---------

Grade Slope:	None
--------------	------

Exposure:	Tree Overhang
-----------	---------------

Plot Accessories:	-
-------------------	---

General Comments:	For more information regarding Margaret Gates, see headstone (PRC091).
-------------------	--

Additional Information:	(SW face) FRANK VROOMAN / 1849 - 1916 / JULIA M. / HIS WIFE / 1859 - 1929 / (SE face) CHARLES W. / Mar. 12, 1847, / Aug. 2, 1904 / VROOMAN
-------------------------	--

References:	
-------------	--

CEMETERY INTEREST FORM

Marker ID: PRC090

(PAGE 2 OF 2)



Alsina	
Vrooman	

PUBLIC WORKS
ENVIRONMENTAL DIVISION
FORT DRUM, NEW YORK





CEMETERY INTEREST FORM

(PAGE 1 OF 2)

PUBLIC WORKS, ENVIRONMENTAL DIVISION
FORT DRUM, NEW YORK

FIRST NAME:	Julia
MIDDLE NAME:	
LAST NAME:	Vrooman
MAIDEN NAME:	

<i>BIRTH DATE:</i>		<i>DEATH DATE:</i>	
DAY:		DAY:	
MONTH:		MONTH:	
YEAR:	1859	YEAR:	1929

<i>AGE:</i>			
YEARS:	70	MONTHS:	
		DAYS:	

GENDER:	F
---------	----------

EPITAPH OR SCRIPT:	(NE face) MARGARET / Wife of / LINUS M. GATES / DIED / Aug. 19, 1860, / AE. 23 ys. 5ms. 17ds. / HELEN A. / died. Feb. 19, 1863, / AE. 9 ys. 2ms. 11ds. / RILEY E. / died. APR. 15, 1863, / AE. 8ys. 12ds. / Children of / Peter & Barbary / Vrooman /
--------------------	---

EPITAPH OR SCRIPT (CONT):	(NW face) PETER VROOMAN . DIED . Apr. 21, 1883, / AE. 77 ys. 2ds. / BARBARY / his wife died / Dec. 11, 1864, / AE 18 ys. 7ms. 6ds. / ALSINA / HIS WIFE / 1821 - 1913 / (continued in additional information section)
---------------------------	--

MILITARY MARKER	-
-----------------	---

Marker Plot Type:	Family
-------------------	--------


Marker Description	Pedestal with Obelisk
--------------------	-----------------------

Family Plot ID:	PRCFP13
-----------------	---------

Family Plot Name:	Vrooman
-------------------	---------

Associated Markers, IDs: (for this individual)	PRC091, PRC092, PRC093, PRC094, PRC095, PRC096, PRC097, PRC098, PRC099, PRC100, PRC101
---	--

Associated Individuals, IDs: (other individuals)	PRC090a, PRC090b, PRC090c, PRC090d, PRC090e, PRC090f, PRC090h, PRC091
---	---



Map / Marker ID:	PRC090
-------------------------	---------------

Individual Plot ID:	PRC090g
----------------------------	----------------

GPS (wgs84-18N)	lat: N44° 2' 43.988" long: W75° 34' 30.573
------------------------	--

Cemetery:	Pierce
------------------	--------

Context:	Contiguous
-----------------	------------

Plot Placement:	In Rows
------------------------	---------

Grade Slope:	None
---------------------	------

Exposure:	Tree Overhang
------------------	---------------

Plot Accessories:	-
--------------------------	---

General Comments:	For more information regarding Margaret Gates, see headstone (PRC091).
--------------------------	--

Additional Information:	(SW face) FRANK VROOMAN / 1849 - 1916 / JULIA M. / HIS WIFE / 1859 - 1929 / (SE face) CHARLES W. / Mar. 12, 1847, / Aug. 2, 1904 / VROOMAN
--------------------------------	--

References:	
--------------------	--

CEMETERY INTEREST FORM


Marker ID: PRC090

(PAGE 2 OF 2)



Julia	
Vrooman	

PUBLIC WORKS
ENVIRONMENTAL DIVISION
FORT DRUM, NEW YORK





CEMETERY INTEREST FORM

(PAGE 1 OF 2)

PUBLIC WORKS, ENVIRONMENTAL DIVISION
FORT DRUM, NEW YORK

FIRST NAME:	Charles
MIDDLE NAME:	W
LAST NAME:	Vrooman
MAIDEN NAME:	

BIRTH DATE:

DEATH DATE:

DAY:	12	DAY:	2
MONTH:	March	MONTH:	August
YEAR:	1847	YEAR:	1904

AGE:

YEARS:	57	MONTHS:		DAYS:	
--------	----	---------	--	-------	--

GENDER:	M
---------	---

EPITAPH OR SCRIPT:	(NE face) MARGARET / Wife of / LINUS M. GATES / DIED / Aug. 19, 1860, / AE. 23 ys. 5ms. 17ds. / HELEN A. / died. Feb. 19, 1863, / AE. 9 ys. 2ms. 11ds. / RILEY E. / died. APR. 15, 1863, / AE. 8ys. 12ds. / Children of / Peter & Barbary / Vrooman /
--------------------	---

EPITAPH OR SCRIPT (CONT):	(NW face) PETER VROOMAN . DIED . Apr. 21, 1883, / AE. 77 ys. 2ds. / BARBARY / his wife died / Dec. 11, 1864, / AE 18 ys. 7ms. 6ds. / ALSINA / HIS WIFE / 1821 - 1913 / (continued in additional information section)
---------------------------	--

MILITARY MARKER	-
-----------------	---

Marker Plot Type:	Family
-------------------	--------


Marker Description	Pedestal with Obelisk
--------------------	-----------------------

Family Plot ID:	PRCFP13
-----------------	---------

Family Plot Name:	Vrooman
-------------------	---------

Associated Markers, IDs: (for this individual)	PRC091, PRC092, PRC093, PRC094, PRC095, PRC096, PRC097, PRC098, PRC099, PRC100, PRC101
---	--

Associated Individuals, IDs: (other individuals)	PRC090a, PRC090b, PRC090c, PRC090d, PRC090e, PRC090f, PRC090g, PRC091
---	---



Map / Marker ID:	PRC090
------------------	---------------

Individual Plot ID:	PRC090h
---------------------	----------------

GPS (wgs84-18N)	lat: N44° 2' 43.988" long: W75° 34' 30.573
-----------------	--

Cemetery:	Pierce
-----------	--------

Context:	Contiguous
----------	------------

Plot Placement:	In Rows
-----------------	---------

Grade Slope:	None
--------------	------

Exposure:	Tree Overhang
-----------	---------------

Plot Accessories:	-
-------------------	---

General Comments:	For more information regarding Margaret Gates, see headstone (PRC091).
-------------------	--

Additional Information:	(SW face) FRANK VROOMAN / 1849 - 1916 / JULIA M. / HIS WIFE / 1859 - 1929 / (SE face) CHARLES W. / Mar. 12, 1847, / Aug. 2, 1904 / VROOMAN
-------------------------	--

References:	
-------------	--

CEMETERY INTEREST FORM


Marker ID: PRC090

(PAGE 2 OF 2)



Charles	W
Vrooman	

PUBLIC WORKS
ENVIRONMENTAL DIVISION
FORT DRUM, NEW YORK





CEMETERY INTEREST FORM

(PAGE 1 OF 2)

PUBLIC WORKS, ENVIRONMENTAL DIVISION
FORT DRUM, NEW YORK

FIRST NAME:	Frank
MIDDLE NAME:	
LAST NAME:	Vrooman
MAIDEN NAME:	

<i>BIRTH DATE:</i>		<i>DEATH DATE:</i>	
DAY:		DAY:	
MONTH:		MONTH:	
YEAR:	1849	YEAR:	1916

<i>AGE:</i>			
YEARS:	67	MONTHS:	
		DAYS:	

GENDER:	M
---------	---

EPITAPH OR SCRIPT:	(NE face) MARGARET / Wife of / LINUS M. GATES / DIED / Aug. 19, 1860, / AE. 23 ys. 5ms. 17ds. / HELEN A. / died. Feb. 19, 1863, / AE. 9 ys. 2ms. 11ds. / RILEY E. / died. APR. 15, 1863, / AE. 8ys. 12ds. / Children of / Peter & Barbary / Vrooman /
--------------------	---

EPITAPH OR SCRIPT (CONT):	(NW face) PETER VROOMAN . DIED . Apr. 21, 1883, / AE. 77 ys. 2ds. / BARBARY / his wife died / Dec. 11, 1864, / AE 18 ys. 7ms. 6ds. / ALSINA / HIS WIFE / 1821 - 1913 / (continued in additional information section)
---------------------------	--

MILITARY MARKER	-
-----------------	---

Marker Plot Type:	Family
-------------------	--------


Marker Description	Pedestal with Obelisk
--------------------	-----------------------

Family Plot ID:	PRCFP13
-----------------	---------

Family Plot Name:	Vrooman
-------------------	---------

Associated Markers, IDs:	PRC091, PRC092, PRC093, PRC094, PRC095, PRC096, PRC097, PRC098, PRC099, PRC100, PRC101
(for this individual)	

Associated Individuals, IDs:	PRC090a, PRC090b, PRC090c, PRC090d, PRC090e, PRC090g, PRC090h, PRC091
(other individuals)	



Map / Marker ID:	PRC090
------------------	---------------

Individual Plot ID:	PRC090f
---------------------	----------------

GPS (wgs84-18N)	lat: N44° 2' 43.988" long: W75° 34' 30.573
-----------------	--

Cemetery:	Pierce
-----------	--------

Context:	Contiguous
----------	------------

Plot Placement:	In Rows
-----------------	---------

Grade Slope:	None
--------------	------

Exposure:	Tree Overhang
-----------	---------------

Plot Accessories:	-
-------------------	---

General Comments:	For more information regarding Margaret Gates, see headstone (PRC091).
-------------------	--

Additional Information:	(SW face) FRANK VROOMAN / 1849 - 1916 / JULIA M. / HIS WIFE / 1859 - 1929 / (SE face) CHARLES W. / Mar. 12, 1847, / Aug. 2, 1904 / VROOMAN
-------------------------	--

References:	
-------------	--

CEMETERY INTEREST FORM

Marker ID: PRC090

(PAGE 2 OF 2)



Frank

Vrooman

PUBLIC WORKS
ENVIRONMENTAL DIVISION
FORT DRUM, NEW YORK





CEMETERY INTEREST FORM

(PAGE 1 OF 2)

PUBLIC WORKS, ENVIRONMENTAL DIVISION
FORT DRUM, NEW YORK

FIRST NAME:	Peter
MIDDLE NAME:	
LAST NAME:	Vrooman
MAIDEN NAME:	

BIRTH DATE:

DEATH DATE:

DAY:		DAY:	21
MONTH:		MONTH:	April
YEAR:		YEAR:	1883

AGE:

YEARS:	77	MONTHS:	0	DAYS:	2
--------	----	---------	---	-------	---

GENDER:	M
---------	---

EPITAPH OR SCRIPT:	(NE face) MARGARET / Wife of / LINUS M. GATES / DIED / Aug. 19, 1860, / AE. 23 ys. 5ms. 17ds. / HELEN A. / died. Feb. 19, 1863, / AE. 9 ys. 2ms. 11ds. / RILEY E. / died. APR. 15, 1863, / AE. 8ys. 12ds. / Children of / Peter & Barbary / Vrooman /
--------------------	---

EPITAPH OR SCRIPT (CONT):	(NW face) PETER VROOMAN . DIED . Apr. 21, 1883, / AE. 77 ys. 2ds. / BARBARY / his wife died / Dec. 11, 1864, / AE 18 ys. 7ms. 6ds. / ALSINA / HIS WIFE / 1821 - 1913 / (continued in additional information section)
---------------------------	--

MILITARY MARKER	-
-----------------	---

Marker Plot Type:	Family
-------------------	--------


Marker Description	Pedestal with Obelisk
--------------------	-----------------------

Family Plot ID:	PRCFP13
-----------------	---------

Family Plot Name:	Vrooman
-------------------	---------

Associated Markers, IDs: (for this individual)	PRC091, PRC092, PRC093, PRC094, PRC095, PRC096, PRC097, PRC098, PRC099, PRC100, PRC101
---	--

Associated Individuals, IDs: (other individuals)	PRC090a, PRC090b, PRC090d, PRC090e, PRC090f, PRC090g, PRC090h, PRC091
---	---



Map / Marker ID:	PRC090
------------------	---------------

Individual Plot ID:	PRC090c
---------------------	----------------

GPS (wgs84-18N)	lat: N44° 2' 43.988" long: W75° 34' 30.573
-----------------	--

Cemetery:	Pierce
-----------	--------

Context:	Contiguous
----------	------------

Plot Placement:	In Rows
-----------------	---------

Grade Slope:	None
--------------	------

Exposure:	Tree Overhang
-----------	---------------

Plot Accessories:	-
-------------------	---

General Comments:	For more information regarding Margaret Gates, see headstone (PRC091).
-------------------	--

Additional Information:	(SW face) FRANK VROOMAN / 1849 - 1916 / JULIA M. / HIS WIFE / 1859 - 1929 / (SE face) CHARLES W. / Mar. 12, 1847, / Aug. 2, 1904 / VROOMAN
-------------------------	--

References:	
-------------	--

CEMETERY INTEREST FORM

Marker ID: PRC090

(PAGE 2 OF 2)



Peter	
Vrooman	

PUBLIC WORKS
ENVIRONMENTAL DIVISION
FORT DRUM, NEW YORK





CEMETERY INTEREST FORM

(PAGE 1 OF 2)

PUBLIC WORKS, ENVIRONMENTAL DIVISION
FORT DRUM, NEW YORK

FIRST NAME:	Helen
MIDDLE NAME:	A
LAST NAME:	Vrooman
MAIDEN NAME:	

BIRTH DATE:

DEATH DATE:

DAY:		DAY:	19
MONTH:		MONTH:	February
YEAR:		YEAR:	1863

AGE:

YEARS:	9	MONTHS:	2	DAYS:	11
--------	---	---------	---	-------	----

GENDER:	F
---------	----------

EPITAPH OR SCRIPT:	(NE face) MARGARET / Wife of / LINUS M. GATES / DIED / Aug. 19, 1860, / AE. 23 ys. 5ms. 17ds. / HELEN A. / died. Feb. 19, 1863, / AE. 9 ys. 2ms. 11ds. / RILEY E. / died. APR. 15, 1863, / AE. 8ys. 12ds. / Children of / Peter & Barbary / Vrooman /
--------------------	---

EPITAPH OR SCRIPT (CONT):	(NW face) PETER VROOMAN . DIED . Apr. 21, 1883, / AE. 77 ys. 2ds. / BARBARY / his wife died / Dec. 11, 1864, / AE 18 ys. 7ms. 6ds. / ALSINA / HIS WIFE / 1821 - 1913 / (continued in additional information section)
---------------------------	--

MILITARY MARKER	-
-----------------	---

Marker Plot Type:	Family
-------------------	--------


Marker Description	Pedestal with Obelisk
--------------------	-----------------------

Family Plot ID:	PRCFP13
-----------------	---------

Family Plot Name:	Vrooman
-------------------	---------

Associated Markers, IDs: (for this individual)	PRC091, PRC092, PRC093, PRC094, PRC095, PRC096, PRC097, PRC098, PRC099, PRC100, PRC101
---	--

Associated Individuals, IDs: (other individuals)	PRC090b, PRC090c, PRC090d, PRC090e, PRC090f, PRC090g, PRC090h, PRC091
---	---



Map / Marker ID:	PRC090
-------------------------	---------------

Individual Plot ID:	PRC090a
---------------------	----------------

GPS (wgs84-18N)	lat: N44° 2' 43.988" long: W75° 34' 30.573
-----------------	--

Cemetery:	Pierce
-----------	--------

Context:	Contiguous
----------	------------

Plot Placement:	In Rows
-----------------	---------

Grade Slope:	None
--------------	------

Exposure:	Tree Overhang
-----------	---------------

Plot Accessories:	-
-------------------	---

General Comments:	For more information regarding Margaret Gates, see headstone (PRC091).
-------------------	--

Additional Information:	(SW face) FRANK VROOMAN / 1849 - 1916 / JULIA M. / HIS WIFE / 1859 - 1929 / (SE face) CHARLES W. / Mar. 12, 1847, / Aug. 2, 1904 / VROOMAN
-------------------------	--

References:	
-------------	--

CEMETERY INTEREST FORM


Marker ID: PRC090

(PAGE 2 OF 2)



Helen	A
Vrooman	

PUBLIC WORKS
ENVIRONMENTAL DIVISION
FORT DRUM, NEW YORK





CEMETERY INTEREST FORM

(PAGE 1 OF 2)

PUBLIC WORKS, ENVIRONMENTAL DIVISION
FORT DRUM, NEW YORK

FIRST NAME:	Riley
MIDDLE NAME:	E
LAST NAME:	Vrooman
MAIDEN NAME:	

BIRTH DATE:

DEATH DATE:

DAY:		DAY:	15
MONTH:		MONTH:	April
YEAR:		YEAR:	1863

AGE:

YEARS:	8	MONTHS:	0	DAYS:	12
--------	---	---------	---	-------	----

GENDER:	M
---------	---

EPITAPH OR SCRIPT:	(NE face) MARGARET / Wife of / LINUS M. GATES / DIED / Aug. 19, 1860, / AE. 23 ys. 5ms. 17ds. / HELEN A. / died. Feb. 19, 1863, / AE. 9 ys. 2ms. 11ds. / RILEY E. / died. APR. 15, 1863, / AE. 8ys. 12ds. / Children of / Peter & Barbary / Vrooman /
--------------------	---

EPITAPH OR SCRIPT (CONT):	(NW face) PETER VROOMAN . DIED . Apr. 21, 1883, / AE. 77 ys. 2ds. / BARBARY / his wife died / Dec. 11, 1864, / AE 18 ys. 7ms. 6ds. / ALSINA / HIS WIFE / 1821 - 1913 / (continued in additional information section)
---------------------------	--

MILITARY MARKER	-
-----------------	---

Marker Plot Type:	Family
-------------------	--------


Marker Description	Pedestal with Obelisk
--------------------	-----------------------

Family Plot ID:	PRCFP13
-----------------	---------

Family Plot Name:	Vrooman
-------------------	---------

Associated Markers, IDs: (for this individual)	PRC091, PRC092, PRC093, PRC094, PRC095, PRC096, PRC097, PRC098, PRC099, PRC100, PRC101
---	--

Associated Individuals, IDs: (other individuals)	PRC090a, PRC090c, PRC090d, PRC090e, PRC090f, PRC090g, PRC090h, PRC091
---	---



Map / Marker ID:	PRC090
------------------	---------------

Individual Plot ID:	PRC090b
---------------------	----------------

GPS (wgs84-18N)	lat: N44° 2' 43.988" long: W75° 34' 30.573
-----------------	--

Cemetery:	Pierce
-----------	--------

Context:	Contiguous
----------	------------

Plot Placement:	In Rows
-----------------	---------

Grade Slope:	None
--------------	------

Exposure:	Tree Overhang
-----------	---------------

Plot Accessories:	-
-------------------	---

General Comments:	For more information regarding Margaret Gates, see headstone (PRC091).
-------------------	--

Additional Information:	(SW face) FRANK VROOMAN / 1849 - 1916 / JULIA M. / HIS WIFE / 1859 - 1929 / (SE face) CHARLES W. / Mar. 12, 1847, / Aug. 2, 1904 / VROOMAN
-------------------------	--

References:	
-------------	--

CEMETERY INTEREST FORM


Marker ID: PRC090

(PAGE 2 OF 2)



Riley	E
Vrooman	

PUBLIC WORKS
ENVIRONMENTAL DIVISION
FORT DRUM, NEW YORK





CEMETERY INTEREST FORM

(PAGE 1 OF 2)

PUBLIC WORKS, ENVIRONMENTAL DIVISION
FORT DRUM, NEW YORK

FIRST NAME:	Barbary
MIDDLE NAME:	
LAST NAME:	Vrooman
MAIDEN NAME:	

BIRTH DATE:

DEATH DATE:

DAY:		DAY:	11
MONTH:		MONTH:	December
YEAR:		YEAR:	1864

AGE:

YEARS:	18	MONTHS:	7	DAYS:	6
--------	----	---------	---	-------	---

GENDER:	F
---------	---

EPITAPH OR SCRIPT:	(NE face) MARGARET / Wife of / LINUS M. GATES / DIED / Aug. 19, 1860, / AE. 23 ys. 5ms. 17ds. / HELEN A. / died. Feb. 19, 1863, / AE. 9 ys. 2ms. 11ds. / RILEY E. / died. APR. 15, 1863, / AE. 8ys. 12ds. / Children of / Peter & Barbary / Vrooman /
--------------------	---

EPITAPH OR SCRIPT (CONT):	(NW face) PETER VROOMAN . DIED . Apr. 21, 1883, / AE. 77 ys. 2ds. / BARBARY / his wife died / Dec. 11, 1864, / AE 18 ys. 7ms. 6ds. / ALSINA / HIS WIFE / 1821 - 1913 / (continued in additional information section)
---------------------------	--

MILITARY MARKER	-
-----------------	---

Marker Plot Type:	Family
-------------------	--------


Marker Description	Pedestal with Obelisk
--------------------	-----------------------

Family Plot ID:	PRCFP13
-----------------	---------

Family Plot Name:	Vrooman
-------------------	---------

Associated Markers, IDs: (for this individual)	PRC091, PRC092, PRC093, PRC094, PRC095, PRC096, PRC097, PRC098, PRC099, PRC100, PRC101
---	--

Associated Individuals, IDs: (other individuals)	PRC090a, PRC090b, PRC090c, PRC090e, PRC090f, PRC090g, PRC090h, PRC091
---	---



Map / Marker ID:	PRC090
------------------	---------------

Individual Plot ID:	PRC090d
---------------------	----------------

GPS (wgs84-18N)	lat: N44° 2' 43.988" long: W75° 34' 30.573
-----------------	--

Cemetery:	Pierce
-----------	--------

Context:	Contiguous
----------	------------

Plot Placement:	In Rows
-----------------	---------

Grade Slope:	None
--------------	------

Exposure:	Tree Overhang
-----------	---------------

Plot Accessories:	-
-------------------	---

General Comments:	For more information regarding Margaret Gates, see headstone (PRC091).
-------------------	--

Additional Information:	(SW face) FRANK VROOMAN / 1849 - 1916 / JULIA M. / HIS WIFE / 1859 - 1929 / (SE face) CHARLES W. / Mar. 12, 1847, / Aug. 2, 1904 / VROOMAN
-------------------------	--

References:	
-------------	--

CEMETERY INTEREST FORM

Marker ID: PRC090

(PAGE 2 OF 2)



Barbary

Vrooman

PUBLIC WORKS
ENVIRONMENTAL DIVISION
FORT DRUM, NEW YORK





CEMETERY INTEREST FORM

(PAGE 1 OF 2)

PUBLIC WORKS, ENVIRONMENTAL DIVISION
FORT DRUM, NEW YORK

FIRST NAME:	Margaret
MIDDLE NAME:	
LAST NAME:	Gates
MAIDEN NAME:	Vrooman

<i>BIRTH DATE:</i>		<i>DEATH DATE:</i>	
DAY:		DAY:	19
MONTH:		MONTH:	August
YEAR:		YEAR:	1860

<i>AGE:</i>			
YEARS:	23	DAYS:	17
MONTHS:	5		

GENDER:	F
---------	---

EPITAPH OR SCRIPT:	... (illegible) ... / MARGARET / wife / of / LINUS M. GATES / August 19, 1861 / Aged 23 years 2 / Mos 17 Days
--------------------	---

EPITAPH OR SCRIPT (CONT):	
---------------------------	--

MILITARY MARKER	-
-----------------	---

Marker Plot Type:	Single
-------------------	--------

Marker Description	Headstone
--------------------	-----------

Family Plot ID:	PRCFP13
-----------------	---------

Family Plot Name:	Vrooman
-------------------	---------

Associated Markers, IDs:	PRC090, PRC098, PRC101
(for this individual)	

Associated Individuals, IDs:	PRC090a, PRC090b, PRC090c, PRC090d, PRC090e, PRC090f, PRC090g, PRC090h
(other individuals)	



Map / Marker ID:	PRC091
------------------	---------------

Individual Plot ID:	PRC091
---------------------	---------------

GPS (wgs84-18N)	lat: N44° 2' 44.042" long: W75° 34' 30.534
-----------------	--

Cemetery:	Pierce
-----------	--------

Context:	Contiguous
----------	------------

Plot Placement:	In Rows
-----------------	---------

Grade Slope:	None
--------------	------

Exposure:	Tree Overhang
-----------	---------------

Plot Accessories:	-
-------------------	---

General Comments:	Death date and age information differs from the family plot monument (FP090). As Margaret is the earliest interment listed on the monument, it is suggested that the monument was placed after this headstone with her death and age information corrected.
-------------------	---

Additional Information:	
-------------------------	--

References:	
-------------	--

CEMETERY INTEREST FORM

(PAGE 2 OF 2)

Marker ID: PRC091



Margaret

Gates

Vrooman

PUBLIC WORKS
ENVIRONMENTAL DIVISION
FORT DRUM, NEW YORK





CEMETERY INTEREST FORM

(PAGE 1 OF 2)

PUBLIC WORKS, ENVIRONMENTAL DIVISION
FORT DRUM, NEW YORK

FIRST NAME:

MIDDLE NAME:

LAST NAME: **Vrooman**

MAIDEN NAME:

BIRTH DATE: DAY: MONTH: YEAR:

DEATH DATE: DAY: MONTH: YEAR:

AGE: YEARS: MONTHS: DAYS:

GENDER:

EPITAPH OR SCRIPT: **CHARLES**

EPITAPH OR SCRIPT (CONT):

MILITARY MARKER: -

Marker Plot Type: **Single**

Marker Description: **Footstone**

Family Plot ID: **PRCFP13**

Family Plot Name: **Vrooman**

Associated Markers, IDs: **PRC090, PRC101**

(for this individual)

Associated Individuals, IDs:

(other individuals)



Map / Marker ID: **PRC092**

Individual Plot ID: **PRC092**

GPS (wgs84-18N) lat: **N44° 2' 43.847"** long: **W75° 34' 30.553**

Cemetery: **Pierce**

Context: **Contiguous**

Plot Placement: **In Rows**

Grade Slope: **None**

Exposure: **Tree Overhang**

Plot Accessories: -

General Comments: -

Additional Information:

References:

CEMETERY INTEREST FORM

Marker ID: PRC092

(PAGE 2 OF 2)



Vrooman	

PUBLIC WORKS
ENVIRONMENTAL DIVISION
FORT DRUM, NEW YORK



Empty space for notes or additional information.

Empty space for notes or additional information.

Empty space for notes or additional information.



CEMETERY INTEREST FORM

(PAGE 1 OF 2)

PUBLIC WORKS, ENVIRONMENTAL DIVISION
FORT DRUM, NEW YORK

FIRST NAME:

MIDDLE NAME:

LAST NAME: **Vrooman**

MAIDEN NAME:

BIRTH DATE: DAY: MONTH: YEAR:

DEATH DATE: DAY: MONTH: YEAR:

AGE: YEARS: MONTHS: DAYS:

GENDER:

EPITAPH OR SCRIPT: **FRANK**

EPITAPH OR SCRIPT (CONT):

MILITARY MARKER: -

Marker Plot Type: **Single**

Marker Description: **Footstone**

Family Plot ID: **PRCFP13**

Family Plot Name: **Vrooman**

Associated Markers, IDs: **PRC090, PRC101**
(for this individual)

Associated Individuals, IDs:
(other individuals)



Map / Marker ID: **PRC093**

Individual Plot ID: **PRC093**

GPS (wgs84-18N) lat: **N44° 2' 43.875"** long: **W75° 34' 30.530**

Cemetery: **Pierce**

Context: **Contiguous**

Plot Placement: **In Rows**

Grade Slope: **None**

Exposure: **Tree Overhang**

Plot Accessories: -

General Comments: -

Additional Information:

References:

CEMETERY INTEREST FORM

(PAGE 2 OF 2)

Marker ID: PRC093



Vrooman	

PUBLIC WORKS
ENVIRONMENTAL DIVISION
FORT DRUM, NEW YORK



--	--

--

--



CEMETERY INTEREST FORM

(PAGE 1 OF 2)

PUBLIC WORKS, ENVIRONMENTAL DIVISION
FORT DRUM, NEW YORK

FIRST NAME:

MIDDLE NAME:

LAST NAME: **Vrooman**

MAIDEN NAME:

BIRTH DATE: DAY: MONTH: YEAR:

DEATH DATE: DAY: MONTH: YEAR:

AGE: YEARS: MONTHS: DAYS:

GENDER:

EPITAPH OR SCRIPT: **JULIA**

EPITAPH OR SCRIPT (CONT):

MILITARY MARKER: -

Marker Plot Type: **Single**

Marker Description: **Footstone**

Family Plot ID: **PRCFP13**

Family Plot Name: **Vrooman**

Associated Markers, IDs: **PRC090, PRC101**

(for this individual)

Associated Individuals, IDs:

(other individuals)



Map / Marker ID: **PRC094**

Individual Plot ID: **PRC094**

GPS (wgs84-18N) lat: **N44° 2' 43.898"** long: **W75° 34' 30.510"**

Cemetery: **Pierce**

Context: **Contiguous**

Plot Placement: **In Rows**

Grade Slope: **None**

Exposure: **Tree Overhang**

Plot Accessories: -

General Comments: -

Additional Information:

References:

CEMETERY INTEREST FORM

(PAGE 2 OF 2)

Marker ID: PRC094



Vrooman	

PUBLIC WORKS
ENVIRONMENTAL DIVISION
FORT DRUM, NEW YORK





CEMETERY INTEREST FORM

(PAGE 1 OF 2)

PUBLIC WORKS, ENVIRONMENTAL DIVISION
FORT DRUM, NEW YORK

FIRST NAME:

MIDDLE NAME:

LAST NAME: **Vrooman**

MAIDEN NAME:

BIRTH DATE: DAY: MONTH: YEAR:

DEATH DATE: DAY: MONTH: YEAR:

AGE: YEARS: MONTHS: DAYS:

GENDER:

EPITAPH OR SCRIPT: **MOTHER**

EPITAPH OR SCRIPT (CONT):

MILITARY MARKER: -

Marker Plot Type: **Single**

Marker Description: **Footstone**

Family Plot ID: **PRCFP13**

Family Plot Name: **Vrooman**

Associated Markers, IDs: **PRC090, PRC101**

(for this individual)

Associated Individuals, IDs:

(other individuals)



Map / Marker ID: **PRC095**

Individual Plot ID: **PRC095**

GPS (wgs84-18N) lat: **N44° 2' 43.925"** long: **W75° 34' 30.488**

Cemetery: **Pierce**

Context: **Contiguous**

Plot Placement: **In Rows**

Grade Slope: **None**

Exposure: **Tree Overhang**

Plot Accessories: -

General Comments: **Likely the location of Alsina (not Barbary) Vrooman, given placement, dates, condition, and stylistic trends)**

Additional Information:

References:

CEMETERY INTEREST FORM

Marker ID: PRC095

(PAGE 2 OF 2)



Vrooman	

PUBLIC WORKS
ENVIRONMENTAL DIVISION
FORT DRUM, NEW YORK





CEMETERY INTEREST FORM

(PAGE 1 OF 2)

PUBLIC WORKS, ENVIRONMENTAL DIVISION
FORT DRUM, NEW YORK

FIRST NAME:

MIDDLE NAME:

LAST NAME: **Vrooman**

MAIDEN NAME:

BIRTH DATE:

DEATH DATE:

DAY:

DAY:

MONTH:

MONTH:

YEAR:

YEAR:

AGE:

YEARS:

MONTHS:

DAYS:

GENDER:

EPITAPH OR SCRIPT: **FATHER**

EPITAPH OR SCRIPT (CONT):

MILITARY MARKER: -

Marker Plot Type: **Single**

Marker Description: **Footstone**

Family Plot ID: **PRCFP13**

Family Plot Name: **Vrooman**

Associated Markers, IDs:
(for this individual) **PRC090, PRC101**

Associated Individuals, IDs:
(other individuals)



Map / Marker ID: **PRC096**

Individual Plot ID: **PRC096**

GPS (wgs84-18N) lat: **N44° 2' 43.951"** long: **W75° 34' 30.466**

Cemetery: **Pierce**

Context: **Contiguous**

Plot Placement: **In Rows**

Grade Slope: **None**

Exposure: **Tree Overhang**

Plot Accessories: -

General Comments: -

Additional Information:

References:

CEMETERY INTEREST FORM

Marker ID: PRC096

(PAGE 2 OF 2)



Vrooman	

PUBLIC WORKS
ENVIRONMENTAL DIVISION
FORT DRUM, NEW YORK





CEMETERY INTEREST FORM

(PAGE 1 OF 2)

PUBLIC WORKS, ENVIRONMENTAL DIVISION
FORT DRUM, NEW YORK

FIRST NAME:	<input type="text"/>
MIDDLE NAME:	<input type="text"/>
LAST NAME:	Vrooman
MAIDEN NAME:	<input type="text"/>

<i>BIRTH DATE:</i>		<i>DEATH DATE:</i>	
DAY:	<input type="text"/>	DAY:	<input type="text"/>
MONTH:	<input type="text"/>	MONTH:	<input type="text"/>
YEAR:	<input type="text"/>	YEAR:	<input type="text"/>

<i>AGE:</i>					
YEARS:	<input type="text"/>	MONTHS:	<input type="text"/>	DAYS:	<input type="text"/>

GENDER:	<input type="text"/>
---------	----------------------

EPITAPH OR SCRIPT:	MOTHER
--------------------	--------

EPITAPH OR SCRIPT (CONT):	<input type="text"/>
---------------------------	----------------------

MILITARY MARKER	-
-----------------	---

Marker Plot Type:	Single
-------------------	--------

Marker Description	Footstone
--------------------	-----------

Family Plot ID:	PRCFP13
-----------------	---------

Family Plot Name:	Vrooman
-------------------	---------

Associated Markers, IDs:	PRC090, PRC101
(for this individual)	

Associated Individuals, IDs:	
(other individuals)	



Map / Marker ID:	PRC097
------------------	---------------

Individual Plot ID:	PRC097
---------------------	---------------

GPS (wgs84-18N)	lat: N44° 2' 43.977" long: W75° 34' 30.446
-----------------	--

Cemetery:	Pierce
-----------	--------

Context:	Contiguous
----------	------------

Plot Placement:	In Rows
-----------------	---------

Grade Slope:	None
--------------	------

Exposure:	Tree Overhang
-----------	---------------

Plot Accessories:	-
-------------------	---

General Comments:	Likely the location of Barbary (not Alsina) Vrooman, given placement, dates, condition, and stylistic trends)
-------------------	---

Additional Information:	<input type="text"/>
-------------------------	----------------------

References:	<input type="text"/>
-------------	----------------------

CEMETERY INTEREST FORM

(PAGE 2 OF 2)

Marker ID: PRC097



Vrooman	

PUBLIC WORKS
ENVIRONMENTAL DIVISION
FORT DRUM, NEW YORK



--	--



CEMETERY INTEREST FORM

(PAGE 1 OF 2)

PUBLIC WORKS, ENVIRONMENTAL DIVISION
FORT DRUM, NEW YORK

FIRST NAME:

MIDDLE NAME:

LAST NAME: **Gates**

MAIDEN NAME: **Vrooman**

BIRTH DATE:

DEATH DATE:

DAY:

DAY:

MONTH:

MONTH:

YEAR:

YEAR:

AGE:

YEARS:

MONTHS:

DAYS:

GENDER:

EPITAPH OR SCRIPT: M. G.

EPITAPH OR SCRIPT (CONT):

MILITARY MARKER: -

Marker Plot Type: Single

Marker Description: Footstone

Family Plot ID: PRCFP13

Family Plot Name: Vrooman

Associated Markers, IDs:
(for this individual)

PRC090, PRC091, PRC101

Associated Individuals, IDs:
(other individuals)



Map / Marker ID: **PRC098**

Individual Plot ID: **PRC098**

GPS (wgs84-18N) lat: N44° 2' 44.003" long: W75° 34' 30.422

Cemetery: Pierce

Context: Contiguous

Plot Placement: In Rows

Grade Slope: None

Exposure: Tree Overhang

Plot Accessories: -

General Comments: -

Additional Information:

References:

CEMETERY INTEREST FORM




(PAGE 2 OF 2)

Marker ID: PRC098



Gates	Vrooman

PUBLIC WORKS
ENVIRONMENTAL DIVISION
FORT DRUM, NEW YORK





CEMETERY INTEREST FORM

(PAGE 1 OF 2)

PUBLIC WORKS, ENVIRONMENTAL DIVISION
FORT DRUM, NEW YORK

FIRST NAME:

MIDDLE NAME:

LAST NAME: **Vrooman**

MAIDEN NAME:

BIRTH DATE:

DEATH DATE:

DAY:

DAY:

MONTH:

MONTH:

YEAR:

YEAR:

AGE:

YEARS:

MONTHS:

DAYS:

GENDER:

EPITAPH OR SCRIPT: **H. A. V.**

EPITAPH OR SCRIPT (CONT):

MILITARY MARKER: -

Marker Plot Type: **Single**

Marker Description: **Footstone**

Family Plot ID: **PRCFP13**

Family Plot Name: **Vrooman**

Associated Markers, IDs:
(for this individual) **PRC090, PRC101**

Associated Individuals, IDs:
(other individuals)



Map / Marker ID: **PRC099**

Individual Plot ID: **PRC099**

GPS (wgs84-18N) lat: **N44° 2' 44.028"** long: **W75° 34' 30.401**

Cemetery: **Pierce**

Context: **Contiguous**

Plot Placement: **In Rows**

Grade Slope: **None**

Exposure: **Tree Overhang**

Plot Accessories: -

General Comments: -

Additional Information:

References:

CEMETERY INTEREST FORM


Marker ID: PRC099

(PAGE 2 OF 2)



Vrooman	

PUBLIC WORKS
ENVIRONMENTAL DIVISION
FORT DRUM, NEW YORK



--	--

--	--

--	--



CEMETERY INTEREST FORM

(PAGE 1 OF 2)

PUBLIC WORKS, ENVIRONMENTAL DIVISION
FORT DRUM, NEW YORK

FIRST NAME:	<input type="text"/>
MIDDLE NAME:	<input type="text"/>
LAST NAME:	Vrooman
MAIDEN NAME:	<input type="text"/>

<i>BIRTH DATE:</i>		<i>DEATH DATE:</i>	
DAY:	<input type="text"/>	DAY:	<input type="text"/>
MONTH:	<input type="text"/>	MONTH:	<input type="text"/>
YEAR:	<input type="text"/>	YEAR:	<input type="text"/>

<i>AGE:</i>					
YEARS:	<input type="text"/>	MONTHS:	<input type="text"/>	DAYS:	<input type="text"/>

GENDER:	<input type="text"/>
---------	----------------------

EPITAPH OR SCRIPT:	R. E. V.
--------------------	----------

EPITAPH OR SCRIPT (CONT):	<input type="text"/>
---------------------------	----------------------

MILITARY MARKER	-
-----------------	---

Marker Plot Type:	Single
-------------------	--------

Marker Description	Footstone
--------------------	-----------

Family Plot ID:	PRCFP13
-----------------	---------

Family Plot Name:	Vrooman
-------------------	---------

Associated Markers, IDs: (for this individual)	PRC090, PRC101
---	----------------

Associated Individuals, IDs: (other individuals)	<input type="text"/>
---	----------------------



Map / Marker ID:	PRC100
-------------------------	---------------

Individual Plot ID:	PRC100
---------------------	---------------

GPS (wgs84-18N)	lat: N44° 2' 44.051" long: W75° 34' 30.380
-----------------	--

Cemetery:	Pierce
-----------	--------

Context:	Contiguous
----------	------------

Plot Placement:	In Rows
-----------------	---------

Grade Slope:	None
--------------	------

Exposure:	Tree Overhang
-----------	---------------

Plot Accessories:	-
-------------------	---

General Comments:	-
-------------------	---

<input type="text"/>	<input type="text"/>
----------------------	----------------------

Additional Information:	<input type="text"/>
-------------------------	----------------------

References:	<input type="text"/>
-------------	----------------------

CEMETERY INTEREST FORM

(PAGE 2 OF 2)

Marker ID: PRC100



Vrooman	

PUBLIC WORKS
ENVIRONMENTAL DIVISION
FORT DRUM, NEW YORK



--	--



CEMETERY INTEREST FORM

(PAGE 1 OF 2)

PUBLIC WORKS, ENVIRONMENTAL DIVISION
FORT DRUM, NEW YORK

FIRST NAME:	<input type="text"/>
MIDDLE NAME:	<input type="text"/>
LAST NAME:	Vrooman
MAIDEN NAME:	<input type="text"/>

<i>BIRTH DATE:</i>		<i>DEATH DATE:</i>	
DAY:	<input type="text"/>	DAY:	<input type="text"/>
MONTH:	<input type="text"/>	MONTH:	<input type="text"/>
YEAR:	<input type="text"/>	YEAR:	<input type="text"/>

<i>AGE:</i>					
YEARS:	<input type="text"/>	MONTHS:	<input type="text"/>	DAYS:	<input type="text"/>

GENDER:	<input type="text"/>
---------	----------------------

EPITAPH OR SCRIPT:	<input type="text"/>
--------------------	----------------------

EPITAPH OR SCRIPT (CONT):	<input type="text"/>
---------------------------	----------------------

MILITARY MARKER	-
-----------------	---

Marker Plot Type:	Family
-------------------	--------

Marker Description	Enclosure
--------------------	-----------

Family Plot ID:	PRCFP13
-----------------	---------

Family Plot Name:	Vrooman
-------------------	---------

Associated Markers, IDs: (for this individual)	PRC090, PRC091, PRC092, PRC093, PRC094, PRC095, PRC096, PRC097, PRC098, PRC099, PRC100
---	--

Associated Individuals, IDs: (other individuals)	<input type="text"/>
---	----------------------



Map / Marker ID:	PRC101
-------------------------	---------------

Individual Plot ID:	PRC101
---------------------	---------------

GPS (wgs84-18N)	lat: N44° 2' 43.950" long: W75° 34' 30.489"
-----------------	---

Cemetery:	Pierce
-----------	--------

Context:	Contiguous
----------	------------

Plot Placement:	In Rows
-----------------	---------

Grade Slope:	None
--------------	------

Exposure:	Tree Overhang
-----------	---------------

Plot Accessories:	-
-------------------	---

General Comments:	-
-------------------	---

Additional Information:	<input type="text"/>
-------------------------	----------------------

References:	<input type="text"/>
-------------	----------------------

CEMETERY INTEREST FORM

(PAGE 2 OF 2)

Marker ID: PRC101



Vrooman	

PUBLIC WORKS
ENVIRONMENTAL DIVISION
FORT DRUM, NEW YORK





CEMETERY INTEREST FORM

(PAGE 1 OF 2)

PUBLIC WORKS, ENVIRONMENTAL DIVISION
FORT DRUM, NEW YORK

FIRST NAME:	Margaret
MIDDLE NAME:	
LAST NAME:	Shreer
MAIDEN NAME:	

BIRTH DATE:

DEATH DATE:

DAY:		DAY:	8
MONTH:		MONTH:	January
YEAR:		YEAR:	1885

AGE:

YEARS:	45	MONTHS:	8	DAYS:	17
--------	----	---------	---	-------	----

GENDER:	F
---------	---

EPITAPH OR SCRIPT:	(SE face) MARGARET / WIFE OF / F.A. SHREER / DIED / JAN. 8, 1885 / AE. 45Y 8M 17D / SHREER / (NE face) FREDERICK A. SHREER / DIED / JULY 6, 1909, / AE 79 YS. / (SW face) MATILDA / SHREER / 1855 - 1921
--------------------	--

EPITAPH OR SCRIPT (CONT):	
---------------------------	--

MILITARY MARKER	-
-----------------	---

Marker Plot Type:	Family
-------------------	--------

Marker Description	Pedestal with Obelisk
--------------------	-----------------------

Family Plot ID:	PRCFP14
-----------------	---------

Family Plot Name:	Shreer
-------------------	--------

Associated Markers, IDs:	PRC103
--------------------------	--------

(for this individual)

Associated Individuals, IDs:	PRC102b, PRC102c
------------------------------	------------------

(other individuals)



Map / Marker ID:	PRC102
------------------	---------------

Individual Plot ID:	PRC102a
---------------------	----------------

GPS (wgs84-18N)	lat: N44° 2' 44.407" long: W75° 34' 30.370
-----------------	--

Cemetery:	Pierce
-----------	--------

Context:	Isolated
----------	----------

Plot Placement:	In Rows
-----------------	---------

Grade Slope:	None
--------------	------

Exposure:	Tree Overhang
-----------	---------------

Plot Accessories:	-
-------------------	---

General Comments:	-
-------------------	---

Additional Information:	
-------------------------	--

References:	
-------------	--

CEMETERY INTEREST FORM

Marker ID: PRC102

(PAGE 2 OF 2)



Margaret

Shreer

PUBLIC WORKS
ENVIRONMENTAL DIVISION
FORT DRUM, NEW YORK





CEMETERY INTEREST FORM

(PAGE 1 OF 2)

PUBLIC WORKS, ENVIRONMENTAL DIVISION
FORT DRUM, NEW YORK

FIRST NAME:	Matilda
MIDDLE NAME:	
LAST NAME:	Shreer
MAIDEN NAME:	

BIRTH DATE:

DEATH DATE:

DAY:		DAY:	
MONTH:		MONTH:	
YEAR:	1855	YEAR:	1921

AGE:


YEARS:	66	MONTHS:		DAYS:	
--------	----	---------	--	-------	--

GENDER:	F
---------	---

EPITAPH OR SCRIPT:	(SE face) MARGARET / WIFE OF / F.A. SHREER / DIED / JAN. 8, 1885 / AE. 45Y 8M 17D / SHREER / (NE face) FREDERICK A. SHREER / DIED / JULY 6, 1909, / AE 79 YS. / (SW face) MATILDA / SHREER / 1855 - 1921
--------------------	--

EPITAPH OR SCRIPT (CONT):	
MILITARY MARKER	-
Marker Plot Type:	Family
Marker Description	Pedestal with Obelisk
Family Plot ID:	PRCFP14
Family Plot Name:	Shreer
Associated Markers, IDs:	PRC103
(for this individual)	

Associated Individuals, IDs:	PRC102a, PRC102b
(other individuals)	



Map / Marker ID:	PRC102
------------------	---------------

Individual Plot ID:	PRC102c
---------------------	----------------

GPS (wgs84-18N)	lat: N44° 2' 44.407" long: W75° 34' 30.370
-----------------	--

Cemetery:	Pierce
-----------	--------

Context:	Isolated
----------	----------

Plot Placement:	In Rows
-----------------	---------

Grade Slope:	None
--------------	------

Exposure:	Tree Overhang
-----------	---------------

Plot Accessories:	-
-------------------	---

General Comments:	-
-------------------	---

Additional Information:	
-------------------------	--

References:	
-------------	--

CEMETERY INTEREST FORM

Marker ID: PRC102

(PAGE 2 OF 2)



Matilda

Shreer

PUBLIC WORKS
ENVIRONMENTAL DIVISION
FORT DRUM, NEW YORK





CEMETERY INTEREST FORM

(PAGE 1 OF 2)

PUBLIC WORKS, ENVIRONMENTAL DIVISION
FORT DRUM, NEW YORK

FIRST NAME:	Frederick
MIDDLE NAME:	A
LAST NAME:	Shreer
MAIDEN NAME:	

<i>BIRTH DATE:</i>		<i>DEATH DATE:</i>	
DAY:		DAY:	6
MONTH:		MONTH:	July
YEAR:		YEAR:	1909

<i>AGE:</i>			
YEARS:	79	MONTHS:	
		DAYS:	

GENDER:	M
---------	---

EPITAPH OR SCRIPT:	(SE face) MARGARET / WIFE OF / F.A. SHREER / DIED / JAN. 8, 1885 / AE. 45Y 8M 17D / SHREER / (NE face) FREDERICK A. SHREER / DIED / JULY 6, 1909, / AE 79 YS. / (SW face) MATILDA / SHREER / 1855 - 1921
--------------------	--

EPITAPH OR SCRIPT (CONT):	
MILITARY MARKER	-

Marker Plot Type:	Family
-------------------	--------

Marker Description	Pedestal with Obelisk
--------------------	-----------------------

Family Plot ID:	PRCFP14
-----------------	---------

Family Plot Name:	Shreer
-------------------	--------

Associated Markers, IDs:	PRC103
(for this individual)	

Associated Individuals, IDs:	PRC102a, PRC102c
(other individuals)	



Map / Marker ID:	PRC102
------------------	---------------

Individual Plot ID:	PRC102b
---------------------	----------------

GPS (wgs84-18N)	lat: N44° 2' 44.407" long: W75° 34' 30.370
-----------------	--

Cemetery:	Pierce
-----------	--------

Context:	Isolated
----------	----------

Plot Placement:	In Rows
-----------------	---------

Grade Slope:	None
--------------	------

Exposure:	Tree Overhang
-----------	---------------

Plot Accessories:	-
-------------------	---

General Comments:	-
-------------------	---

Additional Information:	
-------------------------	--

References:	
-------------	--

CEMETERY INTEREST FORM

(PAGE 2 OF 2)

Marker ID: PRC102



Frederick	A
Shreer	

PUBLIC WORKS
ENVIRONMENTAL DIVISION
FORT DRUM, NEW YORK





CEMETERY INTEREST FORM

(PAGE 1 OF 2)

PUBLIC WORKS, ENVIRONMENTAL DIVISION
FORT DRUM, NEW YORK

FIRST NAME:

MIDDLE NAME:

LAST NAME: **Shreer**

MAIDEN NAME:

BIRTH DATE: DAY: MONTH: YEAR:

DEATH DATE: DAY: MONTH: YEAR:

AGE: YEARS: MONTHS: DAYS:

GENDER:

EPITAPH OR SCRIPT: **MARGARET**

EPITAPH OR SCRIPT (CONT):

MILITARY MARKER: -

Marker Plot Type: **Single**

Marker Description: **Footstone**

Family Plot ID: **PRCFP14**

Family Plot Name: **Shreer**

Associated Markers, IDs: **PRC102**
(for this individual)

Associated Individuals, IDs:
(other individuals)



Map / Marker ID: **PRC103**

Individual Plot ID: **PRC103**

GPS (wgs84-18N) lat: **N44° 2' 44.386"** long: **W75° 34' 30.237"**

Cemetery: **Pierce**

Context: **Isolated**

Plot Placement: **In Rows**

Grade Slope: **None**

Exposure: **Tree Overhang**

Plot Accessories: **-**

General Comments: **Located 3.35 Meters SE of PRC102**

Additional Information:

References:

CEMETERY INTEREST FORM


(PAGE 2 OF 2)

Marker ID: PRC103



Shreer	

PUBLIC WORKS
ENVIRONMENTAL DIVISION
FORT DRUM, NEW YORK



--	--



CEMETERY INTEREST FORM

(PAGE 1 OF 2)

PUBLIC WORKS, ENVIRONMENTAL DIVISION
FORT DRUM, NEW YORK

FIRST NAME:	Mary
MIDDLE NAME:	
LAST NAME:	Lamb
MAIDEN NAME:	

<i>BIRTH DATE:</i>		<i>DEATH DATE:</i>	
DAY:		DAY:	20
MONTH:		MONTH:	February
YEAR:		YEAR:	1865

<i>AGE:</i>			
YEARS:	76	MONTHS:	
		DAYS:	

GENDER:	F
---------	---

EPITAPH OR SCRIPT:	MARY, (top) / WIFE OF / ISAAC LAMB / DIED / FEB. 20, 1865, / AE 76 Y'S.
--------------------	---

EPITAPH OR SCRIPT (CONT):	
---------------------------	--

MILITARY MARKER	-
-----------------	---

Marker Plot Type:	Single
-------------------	--------

Marker Description	Headstone
--------------------	-----------

Family Plot ID:	-
-----------------	---

Family Plot Name:	
-------------------	--

Associated Markers, IDs:	-
--------------------------	---

(for this individual)

Associated Individuals, IDs:	PRC105
------------------------------	--------

(other individuals)



Map / Marker ID:	PRC104
------------------	---------------

Individual Plot ID:	PRC104
---------------------	---------------

GPS (wgs84-18N)	lat: N44° 2' 43.724" long: W75° 34' 30.986
-----------------	--

Cemetery:	Pierce
-----------	--------

Context:	Contiguous
----------	------------

Plot Placement:	In Rows
-----------------	---------

Grade Slope:	None
--------------	------

Exposure:	Tree Overhang
-----------	---------------

Plot Accessories:	-
-------------------	---

General Comments:	-
-------------------	---

Additional Information:	
-------------------------	--

References:	
-------------	--

CEMETERY INTEREST FORM

(PAGE 2 OF 2)

Marker ID: PRC104



Mary	
Lamb	

PUBLIC WORKS
ENVIRONMENTAL DIVISION
FORT DRUM, NEW YORK





CEMETERY INTEREST FORM

(PAGE 1 OF 2)

PUBLIC WORKS, ENVIRONMENTAL DIVISION
FORT DRUM, NEW YORK

FIRST NAME: **Isaac**

MIDDLE NAME:

LAST NAME: **Lamb**

MAIDEN NAME:

BIRTH DATE:

DEATH DATE:

DAY:	<input type="text"/>	DAY:	10
MONTH:	<input type="text"/>	MONTH:	July
YEAR:	<input type="text"/>	YEAR:	1856

AGE:

YEARS: 78 MONTHS: DAYS:

GENDER: **M**

EPITAPH OR SCRIPT: ISAAC LAMB (top) / DIED / JULY 10, 1856, / AE. 78 Y'S.

EPITAPH OR SCRIPT (CONT):

MILITARY MARKER: -

Marker Plot Type: **Single**

Marker Description: **Headstone**

Family Plot ID: -

Family Plot Name:

Associated Markers, IDs: -

(for this individual)

Associated Individuals, IDs: **PRC104**

(other individuals)



Map / Marker ID: **PRC105**

Individual Plot ID: **PRC105**

GPS (wgs84-18N) lat: N44° 2' 43.756" long: W75° 34' 30.964

Cemetery: **Pierce**

Context: **Contiguous**

Plot Placement: **In Rows**

Grade Slope: **None**

Exposure: **Tree Overhang**

Plot Accessories: -

General Comments: -

Additional Information:

References:

CEMETERY INTEREST FORM

(PAGE 2 OF 2)

Marker ID: PRC105



Isaac	
Lamb	

PUBLIC WORKS
ENVIRONMENTAL DIVISION
FORT DRUM, NEW YORK





CEMETERY INTEREST FORM

(PAGE 1 OF 2)

PUBLIC WORKS, ENVIRONMENTAL DIVISION
FORT DRUM, NEW YORK

FIRST NAME:	Margaret
MIDDLE NAME:	M
LAST NAME:	Barby
MAIDEN NAME:	

BIRTH DATE:

DEATH DATE:

DAY:		DAY:	25
MONTH:		MONTH:	April
YEAR:		YEAR:	1850

AGE:

YEARS:	38	MONTHS:	5	DAYS:	
--------	----	---------	---	-------	--

GENDER:	F
---------	---

EPITAPH OR SCRIPT:	MARGARET M / wife of / HOMER F. BARBY / DIED / April 25, 1850, / aged 38 years & / 5 mo. / Shed not for her the bitter tear. / For give the heart to rain regret. / Tis not the casket that lies here. / the gem that (filled?) it sparkles yet.
--------------------	--

EPITAPH OR SCRIPT (CONT):	
---------------------------	--

MILITARY MARKER	-
-----------------	---

Marker Plot Type:	Single
-------------------	--------

Marker Description	Headstone
--------------------	-----------

Family Plot ID:	-
-----------------	---

Family Plot Name:	
-------------------	--

Associated Markers, IDs:	-
--------------------------	---

(for this individual)

Associated Individuals, IDs:	PRC107
------------------------------	--------

(other individuals)



Map / Marker ID:	PRC106
------------------	---------------

Individual Plot ID:	PRC106
---------------------	---------------

GPS (wgs84-18N)	lat: N44° 2' 43.781" long: W75° 34' 30.942
-----------------	--

Cemetery:	Pierce
-----------	--------

Context:	Contiguous
----------	------------

Plot Placement:	In Rows
-----------------	---------

Grade Slope:	None
--------------	------

Exposure:	Open
-----------	------

Plot Accessories:	-
-------------------	---

General Comments:	-
-------------------	---

Additional Information:	
-------------------------	--

References:	
-------------	--

CEMETERY INTEREST FORM

(PAGE 2 OF 2)

Marker ID: PRC106



Margaret	M
Barby	

PUBLIC WORKS
ENVIRONMENTAL DIVISION
FORT DRUM, NEW YORK





CEMETERY INTEREST FORM

(PAGE 1 OF 2)

PUBLIC WORKS, ENVIRONMENTAL DIVISION
FORT DRUM, NEW YORK

FIRST NAME:	Homer
MIDDLE NAME:	F
LAST NAME:	Barby
MAIDEN NAME:	

BIRTH DATE:

DEATH DATE:

DAY:		DAY:	10
MONTH:		MONTH:	March
YEAR:		YEAR:	1852

AGE:

YEARS:	41	MONTHS:		DAYS:	
--------	----	---------	--	-------	--

GENDER:	M
---------	---

EPITAPH OR SCRIPT:	HOMER F. BARBY / died / March 10, 1852 / AE. 41 yrs. / Homer from earth has gone. / To realms of joy and bliss. / This name amongst the list . Of those who praise their maker God. / And dwell with Him in His abode.
--------------------	--

EPITAPH OR SCRIPT (CONT):	
---------------------------	--

MILITARY MARKER	-
-----------------	---

Marker Plot Type:	Single
-------------------	--------

Marker Description	Headstone
--------------------	-----------

Family Plot ID:	-
-----------------	---

Family Plot Name:	
-------------------	--

Associated Markers, IDs: (for this individual)	-
---	---

Associated Individuals, IDs: (other individuals)	PRC106
---	--------



Map / Marker ID:	PRC107
------------------	---------------

Individual Plot ID:	PRC107
---------------------	---------------

GPS (wgs84-18N)	lat: N44° 2' 43.807" long: W75° 34' 30.923
-----------------	--

Cemetery:	Pierce
-----------	--------

Context:	Contiguous
----------	------------

Plot Placement:	In Rows
-----------------	---------

Grade Slope:	None
--------------	------

Exposure:	Open
-----------	------

Plot Accessories:	-
-------------------	---

General Comments:	-
-------------------	---

Additional Information:	
-------------------------	--

References:	
-------------	--

CEMETERY INTEREST FORM

(PAGE 2 OF 2)

Marker ID: PRC107



Homer	F
Barby	

PUBLIC WORKS
ENVIRONMENTAL DIVISION
FORT DRUM, NEW YORK





CEMETERY INTEREST FORM

(PAGE 1 OF 2)

PUBLIC WORKS, ENVIRONMENTAL DIVISION
FORT DRUM, NEW YORK

FIRST NAME:	Susannah
MIDDLE NAME:	
LAST NAME:	Sadler
MAIDEN NAME:	

BIRTH DATE:

DEATH DATE:

DAY:		DAY:	20
MONTH:		MONTH:	March
YEAR:		YEAR:	1851

AGE:

YEARS:	51	MONTHS:		DAYS:	
--------	----	---------	--	-------	--

GENDER:	F
---------	---

EPITAPH OR SCRIPT:	SUSANNAH / WIFE OF / FRANCIS SADLER / DIED / Mar. 20, 1851: / aged 51 years.
--------------------	--

EPITAPH OR SCRIPT (CONT):

MILITARY MARKER	-
-----------------	---

Marker Plot Type:	Single
-------------------	--------

Marker Description	Headstone
--------------------	-----------

Family Plot ID:	-
-----------------	---

Family Plot Name:	
-------------------	--

Associated Markers, IDs: (for this individual)	-
---	---

Associated Individuals, IDs: (other individuals)	
---	--



Map / Marker ID:	PRC108
------------------	---------------

Individual Plot ID:	PRC108
---------------------	---------------

GPS (wgs84-18N)	lat: N44° 2' 43.836" long: W75° 34' 30.904
-----------------	--

Cemetery:	Pierce
-----------	--------

Context:	Isolated
----------	----------

Plot Placement:	In Rows
-----------------	---------

Grade Slope:	None
--------------	------

Exposure:	Open
-----------	------

Plot Accessories:	-
-------------------	---

General Comments:	-
-------------------	---

Additional Information:	
-------------------------	--

References:	
-------------	--

CEMETERY INTEREST FORM

Marker ID: PRC108

(PAGE 2 OF 2)



Susannah

Sadler

PUBLIC WORKS
ENVIRONMENTAL DIVISION
FORT DRUM, NEW YORK





CEMETERY INTEREST FORM

(PAGE 1 OF 2)

PUBLIC WORKS, ENVIRONMENTAL DIVISION
FORT DRUM, NEW YORK

FIRST NAME:	Jessie
MIDDLE NAME:	(Wilcox ?)
LAST NAME:	Murphy
MAIDEN NAME:	(Wilcox ?)

<i>BIRTH DATE:</i>		<i>DEATH DATE:</i>	
DAY:		DAY:	
MONTH:		MONTH:	
YEAR:	1888	YEAR:	1942

<i>AGE:</i>			
YEARS:	54	MONTHS:	
		DAYS:	

GENDER:	
---------	--

EPITAPH OR SCRIPT:	JESSIE WILCOX / MURPHY / 1888 - 1942
--------------------	--------------------------------------

EPITAPH OR SCRIPT (CONT):	
---------------------------	--

MILITARY MARKER	-
-----------------	---

Marker Plot Type:	Single
-------------------	--------

Marker Description	(Unknown)
--------------------	-----------

Family Plot ID:	-
-----------------	---

Family Plot Name:	
-------------------	--

Associated Markers, IDs:	-
(for this individual)	

Associated Individuals, IDs:	
(other individuals)	



Map / Marker ID:	PRC109
------------------	--------

Individual Plot ID:	PRC109
---------------------	--------

GPS (wgs84-18N)	lat: N44° 2' 43.986" long: W75° 34' 30.748
-----------------	--

Cemetery:	Pierce
-----------	--------

Context:	Contiguous
----------	------------

Plot Placement:	In Rows
-----------------	---------

Grade Slope:	None
--------------	------

Exposure:	Open
-----------	------

Plot Accessories:	-
-------------------	---

General Comments:	-
-------------------	---

Additional Information:	
-------------------------	--

References:	
-------------	--

CEMETERY INTEREST FORM

(PAGE 2 OF 2)

Marker ID: PRC109



Jessie	(Wilcox ?)
Murphy	(Wilcox ?)

PUBLIC WORKS
ENVIRONMENTAL DIVISION
FORT DRUM, NEW YORK





CEMETERY INTEREST FORM

(PAGE 1 OF 2)

PUBLIC WORKS, ENVIRONMENTAL DIVISION
FORT DRUM, NEW YORK

FIRST NAME:	Satie
MIDDLE NAME:	W
LAST NAME:	Daniels (Vrooman?)
MAIDEN NAME:	

<i>BIRTH DATE:</i>		<i>DEATH DATE:</i>	
DAY:	<input type="text"/>	DAY:	<input type="text"/>
MONTH:	<input type="text"/>	MONTH:	<input type="text"/>
YEAR:	1868	YEAR:	1919

<i>AGE:</i>			
YEARS:	51	MONTHS:	<input type="text"/>
		DAYS:	<input type="text"/>

GENDER:	F
---------	----------

EPITAPH OR SCRIPT:	MOTHER (top) / SATIE W. / DANIELS / 1868 - 1919
--------------------	---

EPITAPH OR SCRIPT (CONT):	
---------------------------	--

MILITARY MARKER	-
-----------------	---

Marker Plot Type:	Single
-------------------	--------

Marker Description	(Unknown)
--------------------	-----------

Family Plot ID:	-
-----------------	---

Family Plot Name:	
-------------------	--

Associated Markers, IDs:	-
(for this individual)	

Associated Individuals, IDs:	PRC111
(other individuals)	



Map / Marker ID:	PRC110
------------------	---------------

Individual Plot ID:	PRC110
---------------------	---------------

GPS (wgs84-18N)	lat: N44° 2' 44.029" long: W75° 34' 30.715
-----------------	--

Cemetery:	Pierce
-----------	--------

Context:	Contiguous
----------	------------

Plot Placement:	In Rows
-----------------	---------

Grade Slope:	None
--------------	------

Exposure:	Open
-----------	------

Plot Accessories:	-
-------------------	---

General Comments:	Likely associated with PRC111, given location, material, and stylistic trends. May also be associated with Vrooman family plot (PRC)FP13 due to location, material type and stylistic trends.
-------------------	---

Additional Information:	
-------------------------	--

References:	
-------------	--

CEMETERY INTEREST FORM

(PAGE 2 OF 2)

Marker ID: PRC110



Satie	W
Daniels (Vrooman?)	

PUBLIC WORKS
ENVIRONMENTAL DIVISION
FORT DRUM, NEW YORK





CEMETERY INTEREST FORM

(PAGE 1 OF 2)

PUBLIC WORKS, ENVIRONMENTAL DIVISION
FORT DRUM, NEW YORK

FIRST NAME:	Arvilla
MIDDLE NAME:	
LAST NAME:	(Daniels / Vrooman ?)
MAIDEN NAME:	

<i>BIRTH DATE:</i>		<i>DEATH DATE:</i>	
DAY:		DAY:	
MONTH:		MONTH:	
YEAR:	1846	YEAR:	1907

<i>AGE:</i>			
YEARS:	61	MONTHS:	
		DAYS:	

GENDER:	
---------	--

EPITAPH OR SCRIPT:	ARVILLA (top) / 1846 - 1907
--------------------	-----------------------------

EPITAPH OR SCRIPT (CONT):	
---------------------------	--

MILITARY MARKER	-
-----------------	---

Marker Plot Type:	Single
-------------------	--------

Marker Description	(Unknown)
--------------------	-----------

Family Plot ID:	-
-----------------	---

Family Plot Name:	
-------------------	--

Associated Markers, IDs:	-
(for this individual)	

Associated Individuals, IDs:	PRC110
(other individuals)	



Map / Marker ID:	PRC111
------------------	---------------

Individual Plot ID:	PRC111
---------------------	---------------

GPS (wgs84-18N)	lat: N44° 2' 44.067" long: W75° 34' 30.685
-----------------	--

Cemetery:	Pierce
-----------	--------

Context:	Contiguous
----------	------------

Plot Placement:	In Rows
-----------------	---------

Grade Slope:	None
--------------	------

Exposure:	Open
-----------	------

Plot Accessories:	-
-------------------	---

General Comments:	Likely associated with PRC110, given location, material, and stylistic trends. May also be associated with Vrooman family plot (PRC)FP13 due to location, material type and stylistic trends.
-------------------	---

Additional Information:	
-------------------------	--

References:	
-------------	--

CEMETERY INTEREST FORM

(PAGE 2 OF 2)

Marker ID: PRC111



Arvilla

(Daniels / Vrooman ?)

PUBLIC WORKS
ENVIRONMENTAL DIVISION
FORT DRUM, NEW YORK





CEMETERY INTEREST FORM

(PAGE 1 OF 2)

PUBLIC WORKS, ENVIRONMENTAL DIVISION
FORT DRUM, NEW YORK

FIRST NAME:	Theodore
MIDDLE NAME:	
LAST NAME:	Crowner
MAIDEN NAME:	

<i>BIRTH DATE:</i>		<i>DEATH DATE:</i>	
DAY:		DAY:	18
MONTH:		MONTH:	July
YEAR:		YEAR:	1873

<i>AGE:</i>					
YEARS:	25	MONTHS:	10	DAYS:	26

GENDER:	M
---------	---

EPITAPH OR SCRIPT:	(masonic symbol) / THEODORE CROWNER / died / July 18, 1873, / AE 58 Y's 10 M's / & 26 d's.
--------------------	--

EPITAPH OR SCRIPT (CONT):	
---------------------------	--

MILITARY MARKER	-
-----------------	---

Marker Plot Type:	Single
-------------------	--------

Marker Description	Headstone
--------------------	-----------

Family Plot ID:	-
-----------------	---

Family Plot Name:	
-------------------	--

Associated Markers, IDs: (for this individual)	-
---	---

Associated Individuals, IDs: (other individuals)	PRC113, PRC114
---	----------------



Map / Marker ID:	PRC112
------------------	---------------

Individual Plot ID:	PRC112
---------------------	---------------

GPS (wgs84-18N)	lat: N44° 2' 44.217" long: W75° 34' 30.615
-----------------	--

Cemetery:	Pierce
-----------	--------

Context:	Contiguous
----------	------------

Plot Placement:	In Rows
-----------------	---------

Grade Slope:	None
--------------	------

Exposure:	Open
-----------	------

Plot Accessories:	-
-------------------	---

General Comments:	Likely related to PRC113 and PRC114, given name, age, dates, and stylistic trends
-------------------	---

Additional Information:	
-------------------------	--

References:	
-------------	--

CEMETERY INTEREST FORM

(PAGE 2 OF 2)

Marker ID: PRC112



Theodore

Crowner

PUBLIC WORKS
ENVIRONMENTAL DIVISION
FORT DRUM, NEW YORK





CEMETERY INTEREST FORM

(PAGE 1 OF 2)

PUBLIC WORKS, ENVIRONMENTAL DIVISION
FORT DRUM, NEW YORK

FIRST NAME:	Cora
MIDDLE NAME:	E
LAST NAME:	Crowner
MAIDEN NAME:	

BIRTH DATE:

DEATH DATE:

DAY:		DAY:	5
MONTH:		MONTH:	April
YEAR:		YEAR:	1915

AGE:

YEARS:	63	MONTHS:	11	DAYS:	29
--------	----	---------	----	-------	----

GENDER:	F
---------	----------

EPITAPH OR SCRIPT: CORA E. CROWNER / died / APR. 5, 1915, / AE 63 Y's. 11M's. / &29d's.

EPITAPH OR SCRIPT (CONT):

MILITARY MARKER	-
-----------------	---

Marker Plot Type:	Single
-------------------	--------

Marker Description	Headstone
--------------------	-----------

Family Plot ID:	-
-----------------	---

Family Plot Name:	
-------------------	--

Associated Markers, IDs:	-
--------------------------	---

(for this individual)

Associated Individuals, IDs:	PRC112, PRC114
------------------------------	----------------

(other individuals)



Map / Marker ID:	PRC113
------------------	---------------

Individual Plot ID:	PRC113
---------------------	---------------

GPS (wgs84-18N)	lat: N44° 2' 44.269" long: W75° 34' 30.578
-----------------	--

Cemetery:	Pierce
-----------	--------

Context:	Contiguous
----------	------------

Plot Placement:	In Rows
-----------------	---------

Grade Slope:	None
--------------	------

Exposure:	Open
-----------	------

Plot Accessories:	-
-------------------	---

General Comments: Likely related to PRC112 and PRC114, given name, age, dates, and stylistic trends.

Additional Information:	
-------------------------	--

References:	
-------------	--

CEMETERY INTEREST FORM

(PAGE 2 OF 2)

Marker ID: PRC113



Cora	E
Crowner	

PUBLIC WORKS
ENVIRONMENTAL DIVISION
FORT DRUM, NEW YORK





CEMETERY INTEREST FORM

(PAGE 1 OF 2)

PUBLIC WORKS, ENVIRONMENTAL DIVISION
FORT DRUM, NEW YORK

FIRST NAME:	Theodora
MIDDLE NAME:	
LAST NAME:	Phelps
MAIDEN NAME:	Crowner

<i>BIRTH DATE:</i>		<i>DEATH DATE:</i>	
DAY:	<input type="text"/>	DAY:	<input type="text"/>
MONTH:	<input type="text"/>	MONTH:	<input type="text"/>
YEAR:	1873	YEAR:	1935

<i>AGE:</i>			
YEARS:	62	MONTHS:	<input type="text"/>
		DAYS:	<input type="text"/>

GENDER:	F
---------	---

EPITAPH OR SCRIPT:	THEODORA CROWNER / PHELPS / 1873 - 1935
--------------------	---

EPITAPH OR SCRIPT (CONT):	
---------------------------	--

MILITARY MARKER	-
-----------------	---

Marker Plot Type:	Single
-------------------	--------

Marker Description	Headstone
--------------------	-----------

Family Plot ID:	-
-----------------	---

Family Plot Name:	
-------------------	--

Associated Markers, IDs:	-
--------------------------	---

(for this individual)

Associated Individuals, IDs:	PRC112, PRC113
------------------------------	----------------

(other individuals)



Map / Marker ID:	PRC114
------------------	---------------

Individual Plot ID:	PRC114
---------------------	---------------

GPS (wgs84-18N)	lat: N44° 2' 44.328" long: W75° 34' 30.543
-----------------	--

Cemetery:	Pierce
-----------	--------

Context:	Contiguous
----------	------------

Plot Placement:	In Rows
-----------------	---------

Grade Slope:	None
--------------	------

Exposure:	Open
-----------	------

Plot Accessories:	-
-------------------	---

General Comments:	Likely related to PRC112 and PRC113, given name, age, dates, and stylistic trends.
-------------------	--

Additional Information:	
-------------------------	--

References:	
-------------	--

CEMETERY INTEREST FORM

(PAGE 2 OF 2)

Marker ID: PRC114



Theodora

Phelps

Crowner

PUBLIC WORKS
ENVIRONMENTAL DIVISION
FORT DRUM, NEW YORK





CEMETERY INTEREST FORM

(PAGE 1 OF 2)

PUBLIC WORKS, ENVIRONMENTAL DIVISION
FORT DRUM, NEW YORK

FIRST NAME:	Earl
MIDDLE NAME:	L
LAST NAME:	Smith
MAIDEN NAME:	

<i>BIRTH DATE:</i>		<i>DEATH DATE:</i>	
DAY:		DAY:	
MONTH:		MONTH:	
YEAR:	1890	YEAR:	1963

<i>AGE:</i>			
YEARS:	73	MONTHS:	
		DAYS:	

GENDER:	M
---------	----------

EPITAPH OR SCRIPT:	SMITH / (left side) JOSEPH S. / 1855 - 1938 / ANNA E. HOLMES / HIS WIFE / 1861 - 1939 / (right side) EARL L. / 1890 - 1963 / MILDRED EDWARDS / HIS WIFE / 1891 - 1979
--------------------	---

EPITAPH OR SCRIPT (CONT):	
---------------------------	--

MILITARY MARKER	(see PRC 116)
-----------------	---------------

Marker Plot Type:	Single
-------------------	--------

Marker Description	Headstone
--------------------	-----------

Family Plot ID:	PRCFP15
-----------------	---------

Family Plot Name:	Smith
-------------------	-------

Associated Markers, IDs:	PRC116, PRC117
(for this individual)	

Associated Individuals, IDs:	PRC115a, PRC115b, PRC115d, PRC118
(other individuals)	



Map / Marker ID:	PRC115
------------------	---------------

Individual Plot ID:	PRC115c
---------------------	----------------

GPS (wgs84-18N)	lat: N44° 2' 44.472" long: W75° 34' 30.497
-----------------	--

Cemetery:	Pierce
-----------	--------

Context:	Contiguous
----------	------------

Plot Placement:	In Rows
-----------------	---------

Grade Slope:	None
--------------	------

Exposure:	Open
-----------	------

Plot Accessories:	-
-------------------	---

General Comments:	New Veteran Marker placed on 22 May 2012.
-------------------	---

Additional Information:	
-------------------------	--

References:	
-------------	--

CEMETERY INTEREST FORM

(PAGE 2 OF 2)

Marker ID: PRC115



Earl	L
Smith	





CEMETERY INTEREST FORM

(PAGE 1 OF 2)

PUBLIC WORKS, ENVIRONMENTAL DIVISION
FORT DRUM, NEW YORK

FIRST NAME:	Mildred
MIDDLE NAME:	
LAST NAME:	Smith
MAIDEN NAME:	Edwards

<i>BIRTH DATE:</i>		<i>DEATH DATE:</i>	
DAY:	<input type="text"/>	DAY:	<input type="text"/>
MONTH:	<input type="text"/>	MONTH:	<input type="text"/>
YEAR:	1891	YEAR:	1979

<i>AGE:</i>			
YEARS:	88	MONTHS:	<input type="text"/>
		DAYS:	<input type="text"/>

GENDER:	F
---------	----------

EPITAPH OR SCRIPT:	SMITH / (left side) JOSEPH S. / 1855 - 1938 / ANNA E. HOLMES / HIS WIFE / 1861 - 1939 / (right side) EARL L. / 1890 - 1963 / MILDRED EDWARDS / HIS WIFE / 1891 - 1979
--------------------	---

EPITAPH OR SCRIPT (CONT):	
---------------------------	--

MILITARY MARKER	(Flag)
-----------------	--------

Marker Plot Type:	Single
-------------------	--------

Marker Description	Headstone
--------------------	-----------

Family Plot ID:	PRCFP15
-----------------	---------

Family Plot Name:	Smith
-------------------	-------

Associated Markers, IDs:	PRC116, PRC117
(for this individual)	

Associated Individuals, IDs:	PRC115a, PRC115b, PRC115c, PRC118
(other individuals)	



Map / Marker ID:	PRC115
-------------------------	---------------

Individual Plot ID:	PRC115d
---------------------	----------------

GPS (wgs84-18N)	lat: N44° 2' 44.472" long: W75° 34' 30.497
-----------------	--

Cemetery:	Pierce
-----------	--------

Context:	Contiguous
----------	------------

Plot Placement:	In Rows
-----------------	---------

Grade Slope:	None
--------------	------

Exposure:	Open
-----------	------

Plot Accessories:	-
-------------------	---

General Comments:	-
-------------------	---

Additional Information:	
-------------------------	--

References:	
-------------	--

CEMETERY INTEREST FORM

(PAGE 2 OF 2)

Marker ID: PRC115



Mildred	
Smith	Edwards

PUBLIC WORKS
ENVIRONMENTAL DIVISION
FORT DRUM, NEW YORK





CEMETERY INTEREST FORM

(PAGE 1 OF 2)

PUBLIC WORKS, ENVIRONMENTAL DIVISION
FORT DRUM, NEW YORK

FIRST NAME:	Joseph
MIDDLE NAME:	S
LAST NAME:	Smith
MAIDEN NAME:	

<i>BIRTH DATE:</i>		<i>DEATH DATE:</i>	
DAY:	<input type="text"/>	DAY:	<input type="text"/>
MONTH:	<input type="text"/>	MONTH:	<input type="text"/>
YEAR:	1855	YEAR:	1938

<i>AGE:</i>			
YEARS:	83	MONTHS:	<input type="text"/>
		DAYS:	<input type="text"/>

GENDER:	M
---------	----------

EPITAPH OR SCRIPT:	SMITH / (left side) JOSEPH S. / 1855 - 1938 / ANNA E. HOLMES / HIS WIFE / 1861 - 1939 / (right side) EARL L. / 1890 - 1963 / MILDRED EDWARDS / HIS WIFE / 1891 - 1979
--------------------	---

EPITAPH OR SCRIPT (CONT):	
---------------------------	--

MILITARY MARKER	(Flag)
-----------------	--------

Marker Plot Type:	Single
-------------------	--------

Marker Description	Headstone
--------------------	-----------

Family Plot ID:	PRCFP15
-----------------	---------

Family Plot Name:	Smith
-------------------	-------

Associated Markers, IDs:	PRC116, PRC117
(for this individual)	

Associated Individuals, IDs:	PRC115b, PRC115c, PRC115d, PRC118
(other individuals)	



Map / Marker ID:	PRC115
-------------------------	---------------

Individual Plot ID:	PRC115a
---------------------	----------------

GPS (wgs84-18N)	lat: N44° 2' 44.472" long: W75° 34' 30.497"
-----------------	---

Cemetery:	Pierce
-----------	--------

Context:	Contiguous
----------	------------

Plot Placement:	In Rows
-----------------	---------

Grade Slope:	None
--------------	------

Exposure:	Open
-----------	------

Plot Accessories:	-
-------------------	---

General Comments:	-
-------------------	---

Additional Information:	
-------------------------	--

References:	
-------------	--

CEMETERY INTEREST FORM

(PAGE 2 OF 2)

Marker ID: PRC115



Joseph	S
Smith	

PUBLIC WORKS
ENVIRONMENTAL DIVISION
FORT DRUM, NEW YORK





CEMETERY INTEREST FORM

(PAGE 1 OF 2)

PUBLIC WORKS, ENVIRONMENTAL DIVISION
FORT DRUM, NEW YORK

FIRST NAME:	Anna
MIDDLE NAME:	E
LAST NAME:	Smith
MAIDEN NAME:	Holmes

<i>BIRTH DATE:</i>		<i>DEATH DATE:</i>	
DAY:	<input type="text"/>	DAY:	<input type="text"/>
MONTH:	<input type="text"/>	MONTH:	<input type="text"/>
YEAR:	1861	YEAR:	1939

<i>AGE:</i>			
YEARS:	78	MONTHS:	<input type="text"/>
		DAYS:	<input type="text"/>

GENDER:	F
---------	----------

EPITAPH OR SCRIPT:	SMITH / (left side) JOSEPH S. / 1855 - 1938 / ANNA E. HOLMES / HIS WIFE / 1861 - 1939 / (right side) EARL L. / 1890 - 1963 / MILDRED EDWARDS / HIS WIFE / 1891 - 1979
--------------------	---

EPITAPH OR SCRIPT (CONT):	
---------------------------	--

MILITARY MARKER	(Flag)
-----------------	--------

Marker Plot Type:	Single
-------------------	--------

Marker Description	Headstone
--------------------	-----------

Family Plot ID:	PRCFP15
-----------------	---------

Family Plot Name:	Smith
-------------------	-------

Associated Markers, IDs:	PRC116, PRC117
(for this individual)	

Associated Individuals, IDs:	PRC115a, PRC115c, PRC115d, PRC118
(other individuals)	



Map / Marker ID:	PRC115
------------------	---------------

Individual Plot ID:	PRC115b
---------------------	----------------

GPS (wgs84-18N)	lat: N44° 2' 44.472" long: W75° 34' 30.497"
-----------------	---

Cemetery:	Pierce
-----------	--------

Context:	Contiguous
----------	------------

Plot Placement:	In Rows
-----------------	---------

Grade Slope:	None
--------------	------

Exposure:	Open
-----------	------

Plot Accessories:	-
-------------------	---

General Comments:	-
-------------------	---

Additional Information:	
-------------------------	--

References:	
-------------	--

CEMETERY INTEREST FORM

(PAGE 2 OF 2)

Marker ID: PRC115



Anna	E
Smith	Holmes

PUBLIC WORKS
ENVIRONMENTAL DIVISION
FORT DRUM, NEW YORK





CEMETERY INTEREST FORM

(PAGE 1 OF 2)

PUBLIC WORKS, ENVIRONMENTAL DIVISION
FORT DRUM, NEW YORK

FIRST NAME:	<input type="text"/>
MIDDLE NAME:	<input type="text"/>
LAST NAME:	Smith
MAIDEN NAME:	<input type="text"/>

<i>BIRTH DATE:</i>		<i>DEATH DATE:</i>	
DAY:	<input type="text"/>	DAY:	<input type="text"/>
MONTH:	<input type="text"/>	MONTH:	<input type="text"/>
YEAR:	<input type="text"/>	YEAR:	<input type="text"/>

<i>AGE:</i>					
YEARS:	<input type="text"/>	MONTHS:	<input type="text"/>	DAYS:	<input type="text"/>

GENDER:	<input type="text"/>
---------	----------------------

EPITAPH OR SCRIPT:	EARL
--------------------	------

EPITAPH OR SCRIPT (CONT):	<input type="text"/>
---------------------------	----------------------

MILITARY MARKER	American Legion
-----------------	-----------------

Marker Plot Type:	Single
-------------------	--------

Marker Description	Footstone
--------------------	-----------

Family Plot ID:	PRCFP15
-----------------	---------

Family Plot Name:	Smith
-------------------	-------

Associated Markers, IDs:	PRC115
(for this individual)	

Associated Individuals, IDs:	
(other individuals)	



Map / Marker ID:	PRC116
------------------	---------------

Individual Plot ID:	PRC116
---------------------	---------------

GPS (wgs84-18N)	lat: N44° 2' 44.415" long: W75° 34' 30.423
-----------------	--

Cemetery:	Pierce
-----------	--------

Context:	Contiguous
----------	------------

Plot Placement:	In Rows
-----------------	---------

Grade Slope:	None
--------------	------

Exposure:	Open
-----------	------

Plot Accessories:	Flag
-------------------	------

General Comments:	New Veteran Marker placed on 22 May 2012.
-------------------	---

Additional Information:	<input type="text"/>
-------------------------	----------------------

References:	<input type="text"/>
-------------	----------------------

CEMETERY INTEREST FORM

(PAGE 2 OF 2)

Marker ID: PRC116



Smith	

PUBLIC WORKS
ENVIRONMENTAL DIVISION
FORT DRUM, NEW YORK





CEMETERY INTEREST FORM

(PAGE 1 OF 2)

PUBLIC WORKS, ENVIRONMENTAL DIVISION
FORT DRUM, NEW YORK

FIRST NAME:

MIDDLE NAME:

LAST NAME: **Smith**

MAIDEN NAME: **Edwards**

BIRTH DATE:

DEATH DATE:

DAY:

DAY:

MONTH:

MONTH:

YEAR:

YEAR:

AGE:

YEARS:

MONTHS:

DAYS:

GENDER:

EPITAPH OR SCRIPT: **MILDRED**

EPITAPH OR SCRIPT (CONT):

MILITARY MARKER: -

Marker Plot Type: **Single**

Marker Description: **Footstone**

Family Plot ID: **PRCFP15**

Family Plot Name: **Smith**

Associated Markers, IDs:
(for this individual)

PRC115

Associated Individuals, IDs:
(other individuals)



Map / Marker ID: **PRC117**

Individual Plot ID: **PRC117**

GPS (wgs84-18N) lat: **N44° 2' 44.438"** long: **W75° 34' 30.403**

Cemetery: **Pierce**

Context: **Contiguous**

Plot Placement: **In Rows**

Grade Slope: **None**

Exposure: **Open**

Plot Accessories: -

General Comments: -

Additional Information:

References:

CEMETERY INTEREST FORM




(PAGE 2 OF 2)

Marker ID: PRC117



Smith	Edwards

PUBLIC WORKS
ENVIRONMENTAL DIVISION
FORT DRUM, NEW YORK





CEMETERY INTEREST FORM

(PAGE 1 OF 2)

PUBLIC WORKS, ENVIRONMENTAL DIVISION
FORT DRUM, NEW YORK

FIRST NAME:	Ralph
MIDDLE NAME:	Edwards
LAST NAME:	Smith
MAIDEN NAME:	

<i>BIRTH DATE:</i>		<i>DEATH DATE:</i>	
DAY: 29	MONTH: June	DAY: 5	MONTH: July
YEAR: 1926		YEAR: 2009	

<i>AGE:</i>			
YEARS: 83	MONTHS:	DAYS:	

GENDER:	M
---------	---

EPITAPH OR SCRIPT:	RALPH EDWARDS SMITH / MAJ US ARMY / WWII KOREA VIETNAM / JUN 29 1926 (cross) JUL 5 2009
--------------------	---

EPITAPH OR SCRIPT (CONT):	
---------------------------	--

MILITARY MARKER	MAJ US ARMY, WWII, KOREA,
-----------------	---------------------------

Marker Plot Type:	Single
-------------------	--------

Marker Description	Headstone
--------------------	-----------

Family Plot ID:	-
-----------------	---

Family Plot Name:	
-------------------	--

Associated Markers, IDs: (for this individual)	-
---	---

Associated Individuals, IDs: (other individuals)	PRC115a, PRC115b, PRC115c, PRC115d, PRC118
---	--



Map / Marker ID:	PRC118
------------------	---------------

Individual Plot ID:	PRC118
---------------------	---------------

GPS (wgs84-18N)	lat: N44° 2' 44.499" long: W75° 34' 30.478
-----------------	--

Cemetery:	Pierce
-----------	--------

Context:	Contiguous
----------	------------

Plot Placement:	In Rows
-----------------	---------

Grade Slope:	None
--------------	------

Exposure:	Open
-----------	------

Plot Accessories:	Flag
-------------------	------

General Comments:	New Veteran Marker placed on 22 May 2012.
-------------------	---

Additional Information:	MAJ US ARMY, WWII, KOREA, VIETNAM
-------------------------	-----------------------------------

References:	
-------------	--



CEMETERY INTEREST FORM

Marker ID: PRC118

(PAGE 2 OF 2)



Ralph	Edwards
Smith	





CEMETERY INTEREST FORM

(PAGE 1 OF 2)

PUBLIC WORKS, ENVIRONMENTAL DIVISION
FORT DRUM, NEW YORK

FIRST NAME:	William
MIDDLE NAME:	
LAST NAME:	Lamb
MAIDEN NAME:	

BIRTH DATE:

DEATH DATE:

DAY:		DAY:	3
MONTH:		MONTH:	October
YEAR:		YEAR:	1869

AGE:

YEARS:	55	MONTHS:	6	DAYS:	20
--------	----	---------	---	-------	----

GENDER:	M
---------	---

EPITAPH OR SCRIPT:	(SE face) WILLIAM LAMB / DIED / Oct. 3, 1869. / Aged / 55ys. 6ms. / & 20ds. / LAMB / (SW face) CLARISSA / 1st / wife of / WILLIAM LAMB / DIED / July. 9, 1844, / Aged / 21 yrs. /
--------------------	---

EPITAPH OR SCRIPT (CONT):	(NE face) ANNA L. / 2nd / wife of / WILLIAM LAMB / DIED / Oct. 7, 1886, / Aged / 61ys. 4ms. / & 8 ds. / We miss her.
---------------------------	--

MILITARY MARKER	-
-----------------	---

Marker Plot Type:	Family
-------------------	--------

Marker Description	Pedestal with Obelisk
--------------------	-----------------------

Family Plot ID:	PRCFP16
-----------------	---------

Family Plot Name:	Lamb
-------------------	------

Associated Markers, IDs: (for this individual)	-
---	---

Associated Individuals, IDs: (other individuals)	PRC119b, PRC119c
---	------------------



Map / Marker ID:	PRC119
-------------------------	---------------

Individual Plot ID:	PRC119a
---------------------	----------------

GPS (wgs84-18N)	lat: N44° 2' 43.818" long: W75° 34' 31.212
-----------------	--

Cemetery:	Pierce
-----------	--------

Context:	Contiguous
----------	------------

Plot Placement:	In Rows
-----------------	---------

Grade Slope:	None
--------------	------

Exposure:	Open
-----------	------

Plot Accessories:	-
-------------------	---

General Comments:	-
-------------------	---

Additional Information:	
-------------------------	--

References:	
-------------	--

CEMETERY INTEREST FORM

Marker ID: PRC119

(PAGE 2 OF 2)



William

Lamb

PUBLIC WORKS
ENVIRONMENTAL DIVISION
FORT DRUM, NEW YORK





CEMETERY INTEREST FORM

(PAGE 1 OF 2)

PUBLIC WORKS, ENVIRONMENTAL DIVISION
FORT DRUM, NEW YORK

FIRST NAME:	Clarissa
MIDDLE NAME:	
LAST NAME:	Lamb
MAIDEN NAME:	

BIRTH DATE:

DEATH DATE:

DAY:		DAY:	9
MONTH:		MONTH:	July
YEAR:		YEAR:	1844

AGE:

YEARS:	21	MONTHS:		DAYS:	
--------	----	---------	--	-------	--

GENDER:	F
---------	---

EPITAPH OR SCRIPT:	(SE face) WILLIAM LAMB / DIED / Oct. 3, 1869. / Aged / 55ys. 6ms. / &. 20ds. / LAMB / (SW face) CLARISSA / 1st / wife of / WILLIAM LAMB / DIED / July. 9, 1844, / Aged / 21 yrs. /
--------------------	--

EPITAPH OR SCRIPT (CONT):	(NE face) ANNA L. / 2nd / wife of / WILLIAM LAMB / DIED / Oct. 7, 1886, / Aged / 61ys. 4ms. / &. 8 ds. / We miss her.
MILITARY MARKER	-
Marker Plot Type:	Family
Marker Description	Pedestal with Obelisk
Family Plot ID:	PRCFP16
Family Plot Name:	Lamb
Associated Markers, IDs:	-
(for this individual)	
Associated Individuals, IDs:	PRC119a, PRC119c
(other individuals)	



Map / Marker ID:	PRC119
-------------------------	---------------

Individual Plot ID:	PRC119b
---------------------	----------------

GPS (wgs84-18N)	lat: N44° 2' 43.818" long: W75° 34' 31.212
-----------------	--

Cemetery:	Pierce
-----------	--------

Context:	Contiguous
----------	------------

Plot Placement:	In Rows
-----------------	---------

Grade Slope:	None
--------------	------

Exposure:	Open
-----------	------

Plot Accessories:	-
-------------------	---

General Comments:	-
-------------------	---

Additional Information:	
-------------------------	--

References:	
-------------	--

CEMETERY INTEREST FORM

Marker ID: PRC119

(PAGE 2 OF 2)



Clarissa

Lamb

PUBLIC WORKS
ENVIRONMENTAL DIVISION
FORT DRUM, NEW YORK





CEMETERY INTEREST FORM

(PAGE 1 OF 2)

PUBLIC WORKS, ENVIRONMENTAL DIVISION
FORT DRUM, NEW YORK

FIRST NAME:	Anna
MIDDLE NAME:	L
LAST NAME:	Lamb
MAIDEN NAME:	

BIRTH DATE:

DEATH DATE:

DAY:		DAY:	7
MONTH:		MONTH:	October
YEAR:		YEAR:	1886

AGE:

YEARS:	61	MONTHS:	4	DAYS:	8
--------	----	---------	---	-------	---

GENDER:	F
---------	---

EPITAPH OR SCRIPT:	(SE face) WILLIAM LAMB / DIED / Oct. 3, 1869. / Aged / 55ys. 6ms. / & 20ds. / LAMB / (SW face) CLARISSA / 1st / wife of / WILLIAM LAMB / DIED / July. 9, 1844, / Aged / 21 yrs. /
--------------------	---

EPITAPH OR SCRIPT (CONT):	(NE face) ANNA L. / 2nd / wife of / WILLIAM LAMB / DIED / Oct. 7, 1886, / Aged / 61ys. 4ms. / & 8 ds. / We miss her.
---------------------------	--

MILITARY MARKER	-
-----------------	---

Marker Plot Type:	Family
-------------------	--------

Marker Description	Pedestal with Obelisk
--------------------	-----------------------

Family Plot ID:	PRCFP16
-----------------	---------

Family Plot Name:	Lamb
-------------------	------

Associated Markers, IDs: (for this individual)	-
---	---

Associated Individuals, IDs: (other individuals)	PRC119a, PRC119b
---	------------------



Map / Marker ID:	PRC119
------------------	---------------

Individual Plot ID:	PRC119c
---------------------	----------------

GPS (wgs84-18N)	lat: N44° 2' 43.818" long: W75° 34' 31.212
-----------------	--

Cemetery:	Pierce
-----------	--------

Context:	Contiguous
----------	------------

Plot Placement:	In Rows
-----------------	---------

Grade Slope:	None
--------------	------

Exposure:	Open
-----------	------

Plot Accessories:	-
-------------------	---

General Comments:	-
-------------------	---

Additional Information:	
-------------------------	--

References:	
-------------	--

CEMETERY INTEREST FORM


Marker ID: PRC119

(PAGE 2 OF 2)



Anna	L
Lamb	

PUBLIC WORKS
ENVIRONMENTAL DIVISION
FORT DRUM, NEW YORK





CEMETERY INTEREST FORM

(PAGE 1 OF 2)

PUBLIC WORKS, ENVIRONMENTAL DIVISION
FORT DRUM, NEW YORK

FIRST NAME:	Elois
MIDDLE NAME:	
LAST NAME:	Bell
MAIDEN NAME:	

BIRTH DATE:

DEATH DATE:

DAY:		DAY:	1
MONTH:		MONTH:	September
YEAR:		YEAR:	1829

AGE:

YEARS:	36	MONTHS:		DAYS:	
--------	----	---------	--	-------	--

GENDER:	F
---------	---

EPITAPH OR SCRIPT:	ELOIS (D?) BELL / died Sept. 1, 182(9?) / in the 36 Y'r / of her age / ... (illegible) ... / Dry up your tears. / ... lie. / Till Christ appears.
--------------------	---

EPITAPH OR SCRIPT (CONT):	
---------------------------	--

MILITARY MARKER	-
-----------------	---

Marker Plot Type:	Single
-------------------	--------

Marker Description	Headstone
--------------------	-----------

Family Plot ID:	-
-----------------	---

Family Plot Name:	
-------------------	--

Associated Markers, IDs: (for this individual)	-
---	---

Associated Individuals, IDs: (other individuals)	PRC121
---	--------



Map / Marker ID:	PRC120
------------------	---------------

Individual Plot ID:	PRC120
---------------------	---------------

GPS (wgs84-18N)	lat: N44° 2' 43.861" long: W75° 34' 31.186
-----------------	--

Cemetery:	Pierce
-----------	--------

Context:	Contiguous
----------	------------

Plot Placement:	In Rows
-----------------	---------

Grade Slope:	None
--------------	------

Exposure:	Open
-----------	------

Plot Accessories:	-
-------------------	---

General Comments:	Likely related to PRC121, due to location, name, dates, shape, and style.
-------------------	---

Additional Information:	
-------------------------	--

References:	
-------------	--

CEMETERY INTEREST FORM

(PAGE 2 OF 2)

Marker ID: PRC120



Elois	
Bell	

PUBLIC WORKS
ENVIRONMENTAL DIVISION
FORT DRUM, NEW YORK





CEMETERY INTEREST FORM

(PAGE 1 OF 2)

PUBLIC WORKS, ENVIRONMENTAL DIVISION
FORT DRUM, NEW YORK

FIRST NAME:	Jesse
MIDDLE NAME:	
LAST NAME:	Bell
MAIDEN NAME:	

BIRTH DATE:

DEATH DATE:

DAY:		DAY:	16
MONTH:		MONTH:	June
YEAR:		YEAR:	1822

AGE:

YEARS:	20	MONTHS:		DAYS:	
--------	----	---------	--	-------	--

GENDER:	F
---------	---

EPITAPH OR SCRIPT:	JESSE BELL / died June 16, 1822 / in the 20 Yr / of her age. / Remember me as you pass by. / As you are now so once was I. / As I am (soon?) you must be. / ... (illegible) ... follow...
--------------------	---

EPITAPH OR SCRIPT (CONT):

EPITAPH OR SCRIPT (CONT):	
---------------------------	--

MILITARY MARKER	-
-----------------	---

Marker Plot Type:	Single
-------------------	--------

Marker Description	Headstone
--------------------	-----------

Family Plot ID:	-
-----------------	---

Family Plot Name:	
-------------------	--

Associated Markers, IDs: (for this individual)	-
---	---

Associated Individuals, IDs: (other individuals)	PRC120
---	--------



Map / Marker ID:	PRC121
------------------	---------------

Individual Plot ID:	PRC121
---------------------	---------------

GPS (wgs84-18N)	lat: N44° 2' 43.892" long: W75° 34' 31.165
-----------------	--

Cemetery:	Pierce
-----------	--------

Context:	Contiguous
----------	------------

Plot Placement:	In Rows
-----------------	---------

Grade Slope:	None
--------------	------

Exposure:	Open
-----------	------

Plot Accessories:	-
-------------------	---

General Comments:	Likely related to PRC120, due to location, name, dates, shape, and style.
-------------------	---

Additional Information:	
-------------------------	--

References:	
-------------	--

CEMETERY INTEREST FORM

(PAGE 2 OF 2)

Marker ID: PRC121



Jesse	
Bell	

PUBLIC WORKS
ENVIRONMENTAL DIVISION
FORT DRUM, NEW YORK





CEMETERY INTEREST FORM

(PAGE 1 OF 2)

PUBLIC WORKS, ENVIRONMENTAL DIVISION
FORT DRUM, NEW YORK

FIRST NAME:	George
MIDDLE NAME:	
LAST NAME:	Gates
MAIDEN NAME:	

<i>BIRTH DATE:</i>		<i>DEATH DATE:</i>	
DAY:		DAY:	3
MONTH:		MONTH:	June
YEAR:		YEAR:	1863

<i>AGE:</i>					
YEARS:	15	MONTHS:	8	DAYS:	4

GENDER:	M
---------	---

EPITAPH OR SCRIPT:	GEORGE, / Son of / Simeon & Ann R. / GATES / Died / June 3, 1863. / AE. 15 Yrs. / 8 Mo. & 4 Ds.
--------------------	---

EPITAPH OR SCRIPT (CONT):	
---------------------------	--

MILITARY MARKER	-
-----------------	---

Marker Plot Type:	Single
-------------------	--------

Marker Description	Headstone
--------------------	-----------

Family Plot ID:	-
-----------------	---

Family Plot Name:	
-------------------	--

Associated Markers, IDs: (for this individual)	-
---	---

Associated Individuals, IDs: (other individuals)	PRC123
---	--------



Map / Marker ID:	PRC122
------------------	---------------

Individual Plot ID:	PRC122
---------------------	---------------

GPS (wgs84-18N)	lat: N44° 2' 43.921" long: W75° 34' 31.144
-----------------	--

Cemetery:	Pierce
-----------	--------

Context:	Contiguous
----------	------------

Plot Placement:	In Rows
-----------------	---------

Grade Slope:	None
--------------	------

Exposure:	Open
-----------	------

Plot Accessories:	-
-------------------	---

General Comments:	-
-------------------	---

Additional Information:	
-------------------------	--

References:	
-------------	--

CEMETERY INTEREST FORM

(PAGE 2 OF 2)

Marker ID: PRC122



George

Gates

PUBLIC WORKS
ENVIRONMENTAL DIVISION
FORT DRUM, NEW YORK





CEMETERY INTEREST FORM

(PAGE 1 OF 2)

PUBLIC WORKS, ENVIRONMENTAL DIVISION
FORT DRUM, NEW YORK

FIRST NAME:	Ann
MIDDLE NAME:	R
LAST NAME:	Gates
MAIDEN NAME:	

BIRTH DATE:		DEATH DATE:	
DAY:		DAY:	9
MONTH:		MONTH:	September
YEAR:		YEAR:	1853

AGE:			
YEARS:	34	DAYS:	9
MONTHS:	11		

GENDER:	F
---------	----------

EPITAPH OR SCRIPT:	ANN R. / Wife of / Simeon Gates, / DIED / Sept. 9, 1853, / Aged 34 yrs. / 11mos. / & 9 days.
--------------------	--

EPITAPH OR SCRIPT (CONT):	
---------------------------	--

MILITARY MARKER	-
-----------------	---

Marker Plot Type:	Single
-------------------	--------

Marker Description	Headstone
--------------------	-----------

Family Plot ID:	-
-----------------	---

Family Plot Name:	
-------------------	--

Associated Markers, IDs: (for this individual)	-
---	---

Associated Individuals, IDs: (other individuals)	PRC122
---	--------



Map / Marker ID:	PRC123
-------------------------	---------------

Individual Plot ID:	PRC123
---------------------	---------------

GPS (wgs84-18N)	lat: N44° 2' 43.949" long: W75° 34' 31.124
-----------------	--

Cemetery:	Pierce
-----------	--------

Context:	Contiguous
----------	------------

Plot Placement:	In Rows
-----------------	---------

Grade Slope:	None
--------------	------

Exposure:	Open
-----------	------

Plot Accessories:	-
-------------------	---

General Comments:	-
-------------------	---

Additional Information:	
-------------------------	--

References:	
-------------	--

CEMETERY INTEREST FORM

(PAGE 2 OF 2)

Marker ID: PRC123



Ann	R
Gates	

PUBLIC WORKS
ENVIRONMENTAL DIVISION
FORT DRUM, NEW YORK





CEMETERY INTEREST FORM

(PAGE 1 OF 2)

PUBLIC WORKS, ENVIRONMENTAL DIVISION
FORT DRUM, NEW YORK

FIRST NAME:	Stephen
MIDDLE NAME:	
LAST NAME:	Gates
MAIDEN NAME:	

<i>BIRTH DATE:</i>		<i>DEATH DATE:</i>	
DAY:		DAY:	21
MONTH:		MONTH:	February
YEAR:		YEAR:	1824

<i>AGE:</i>			
YEARS:	8	DAYS:	27
MONTHS:	0		

GENDER:	M
---------	---

EPITAPH OR SCRIPT:	STEPHEN, / Son of / EDWARD & DAM(R?)OUS / GATES / died Feb. 21, 1824, / AGED / 8 years & 27 days.
--------------------	---

EPITAPH OR SCRIPT (CONT):	
---------------------------	--

MILITARY MARKER	-
-----------------	---

Marker Plot Type:	Single
-------------------	--------

Marker Description	Headstone
--------------------	-----------

Family Plot ID:	-
-----------------	---

Family Plot Name:	
-------------------	--

Associated Markers, IDs: (for this individual)	-
---	---

Associated Individuals, IDs: (other individuals)	PRC136, PRC137
---	----------------



Map / Marker ID:	PRC124
------------------	---------------

Individual Plot ID:	PRC124
---------------------	---------------

GPS (wgs84-18N)	lat: N44° 2' 43.976" long: W75° 34' 31.106
-----------------	--

Cemetery:	Pierce
-----------	--------

Context:	Contiguous
----------	------------

Plot Placement:	In Rows
-----------------	---------

Grade Slope:	None
--------------	------

Exposure:	Open
-----------	------

Plot Accessories:	-
-------------------	---

General Comments:	-
-------------------	---

Additional Information:	
-------------------------	--

References:	
-------------	--

CEMETERY INTEREST FORM

(PAGE 2 OF 2)

Marker ID: PRC124



Stephen

Gates

PUBLIC WORKS
ENVIRONMENTAL DIVISION
FORT DRUM, NEW YORK





CEMETERY INTEREST FORM

(PAGE 1 OF 2)

PUBLIC WORKS, ENVIRONMENTAL DIVISION
FORT DRUM, NEW YORK

FIRST NAME:	ELEANOR
MIDDLE NAME:	
LAST NAME:	Bohall
MAIDEN NAME:	Bence

<i>BIRTH DATE:</i>		<i>DEATH DATE:</i>	
DAY:	<input type="text"/>	DAY:	<input type="text"/>
MONTH:	<input type="text"/>	MONTH:	<input type="text"/>
YEAR:	1847	YEAR:	1937

<i>AGE:</i>					
YEARS:	<input type="text"/>	MONTHS:	<input type="text"/>	DAYS:	<input type="text"/>

GENDER:	F
---------	----------

EPITAPH OR SCRIPT:	(SE face) ELEANOR BENCE / BOHALL / 1847 - 1937 / (NW face) ELEANOR BENCE BOHALL / 1847 - 1937
--------------------	---

EPITAPH OR SCRIPT (CONT):	
---------------------------	--

MILITARY MARKER	-
-----------------	---

Marker Plot Type:	Single
-------------------	--------

Marker Description	Headstone
--------------------	-----------

Family Plot ID:	PRCFP17
-----------------	---------

Family Plot Name:	Bence
-------------------	-------

Associated Markers, IDs:	PRC129
(for this individual)	

Associated Individuals, IDs:	PRC126, PRC127, PRC128
(other individuals)	



Map / Marker ID:	PRC125
------------------	---------------

Individual Plot ID:	PRC125
---------------------	---------------

GPS (wgs84-18N)	lat: N44° 2' 44.278" long: W75° 34' 30.975
-----------------	--

Cemetery:	Pierce
-----------	--------

Context:	Contiguous
----------	------------

Plot Placement:	In Rows
-----------------	---------

Grade Slope:	None
--------------	------

Exposure:	Open
-----------	------

Plot Accessories:	-
-------------------	---

General Comments:	-
-------------------	---

Additional Information:	
-------------------------	--

References:	
-------------	--

CEMETERY INTEREST FORM

Marker ID: PRC125

(PAGE 2 OF 2)



ELEANOR

Bohall

Bence

PUBLIC WORKS
ENVIRONMENTAL DIVISION
FORT DRUM, NEW YORK





CEMETERY INTEREST FORM

(PAGE 1 OF 2)

PUBLIC WORKS, ENVIRONMENTAL DIVISION
FORT DRUM, NEW YORK

FIRST NAME:	Lovisa
MIDDLE NAME:	Jane
LAST NAME:	(Bence ?)
MAIDEN NAME:	

BIRTH DATE:

DEATH DATE:

DAY:		DAY:	6
MONTH:		MONTH:	July
YEAR:		YEAR:	1837

AGE:

YEARS:	15	MONTHS:		DAYS:	
--------	----	---------	--	-------	--

GENDER:	F
---------	---

EPITAPH OR SCRIPT:	Lo(v?)isa Jane, / dau. Of Nicholas / ... (illegible) ... / died July 6 1837 / aged 15 years.
--------------------	--

EPITAPH OR SCRIPT (CONT):	
---------------------------	--

MILITARY MARKER	-
-----------------	---

Marker Plot Type:	Single
-------------------	--------

Marker Description	Headstone
--------------------	-----------

Family Plot ID:	PRCFP17
-----------------	---------

Family Plot Name:	Bence
-------------------	-------

Associated Markers, IDs: (for this individual)	PRC129
---	--------

Associated Individuals, IDs: (other individuals)	PRC125, PRC127, PRC128
---	------------------------



Map / Marker ID:	PRC126
------------------	---------------

Individual Plot ID:	PRC126
---------------------	---------------

GPS (wgs84-18N)	lat: N44° 2' 44.313" long: W75° 34' 30.951
-----------------	--

Cemetery:	Pierce
-----------	--------

Context:	Contiguous
----------	------------

Plot Placement:	In Rows
-----------------	---------

Grade Slope:	None
--------------	------

Exposure:	Open
-----------	------

Plot Accessories:	-
-------------------	---

General Comments:	-
-------------------	---

Additional Information:	
-------------------------	--

References:	
-------------	--

CEMETERY INTEREST FORM

(PAGE 2 OF 2)

Marker ID: PRC126



Lovisa	Jane
(Bence ?)	

PUBLIC WORKS
ENVIRONMENTAL DIVISION
FORT DRUM, NEW YORK





CEMETERY INTEREST FORM

(PAGE 1 OF 2)

PUBLIC WORKS, ENVIRONMENTAL DIVISION
FORT DRUM, NEW YORK

FIRST NAME:	Nicholas
MIDDLE NAME:	
LAST NAME:	Bence
MAIDEN NAME:	

BIRTH DATE:

DEATH DATE:

DAY:		DAY:	10
MONTH:		MONTH:	September
YEAR:		YEAR:	1883

AGE:

YEARS:	95	MONTHS:	1	DAYS:	8
--------	----	---------	---	-------	---

GENDER:	M
---------	---

EPITAPH OR SCRIPT:	NICHOLAS BENCE / Died / Sept. 10, 1883, / Aged / 95 ys. 1ms. 8ds.
--------------------	---

EPITAPH OR SCRIPT (CONT):

MILITARY MARKER

-

Marker Plot Type:

Single

Marker Description

Headstone

Family Plot ID:

PRCFP17

Family Plot Name:

Bence

Associated Markers, IDs:

PRC129

(for this individual)

Associated Individuals, IDs:

PRC125, PRC126, PRC128

(other individuals)



Map / Marker ID: **PRC127**

Individual Plot ID: **PRC127**

GPS (wgs84-18N) lat: N44° 2' 44.346" long: W75° 34' 30.927"

Cemetery: Pierce

Context: Contiguous

Plot Placement: In Rows

Grade Slope: None

Exposure: Open

Plot Accessories: -

General Comments: -

Additional Information:

References:

CEMETERY INTEREST FORM

(PAGE 2 OF 2)

Marker ID: PRC127



Nicholas

Bence

PUBLIC WORKS
ENVIRONMENTAL DIVISION
FORT DRUM, NEW YORK





CEMETERY INTEREST FORM

(PAGE 1 OF 2)

PUBLIC WORKS, ENVIRONMENTAL DIVISION
FORT DRUM, NEW YORK

FIRST NAME:	Susan
MIDDLE NAME:	
LAST NAME:	Bence
MAIDEN NAME:	

BIRTH DATE:

DEATH DATE:

DAY:		DAY:	5
MONTH:		MONTH:	February
YEAR:		YEAR:	1867

AGE:

YEARS:	73	MONTHS:	7	DAYS:	27
--------	----	---------	---	-------	----

GENDER:	F
---------	---

EPITAPH OR SCRIPT:	SUSAN, / WIFE OF / NICHOLAS BENCE / DIED / Feb. 5, 1867, / AE. 73 y'rs. 7mo's. / & 27 d's.
--------------------	--

EPITAPH OR SCRIPT (CONT):

MILITARY MARKER

-

Marker Plot Type:

Single

Marker Description

Headstone

Family Plot ID:

PRCFP17

Family Plot Name:

Bence

Associated Markers, IDs:

PRC129

(for this individual)

Associated Individuals, IDs:

PRC125, PRC126, PRC128

(other individuals)



Map / Marker ID: **PRC128**

Individual Plot ID: **PRC128**

GPS (wgs84-18N) lat: N44° 2' 44.380" long: W75° 34' 30.904

Cemetery: Pierce

Context: Contiguous

Plot Placement: In Rows

Grade Slope: None

Exposure: Open

Plot Accessories: -

General Comments: -

Additional Information:

References:

CEMETERY INTEREST FORM

(PAGE 2 OF 2)

Marker ID: PRC128



Susan

Bence

PUBLIC WORKS
ENVIRONMENTAL DIVISION
FORT DRUM, NEW YORK





CEMETERY INTEREST FORM

(PAGE 1 OF 2)

PUBLIC WORKS, ENVIRONMENTAL DIVISION
FORT DRUM, NEW YORK

FIRST NAME:	<input type="text"/>
MIDDLE NAME:	<input type="text"/>
LAST NAME:	Bence / Bohall
MAIDEN NAME:	<input type="text"/>

<i>BIRTH DATE:</i>		<i>DEATH DATE:</i>	
DAY:	<input type="text"/>	DAY:	<input type="text"/>
MONTH:	<input type="text"/>	MONTH:	<input type="text"/>
YEAR:	<input type="text"/>	YEAR:	<input type="text"/>

<i>AGE:</i>					
YEARS:	<input type="text"/>	MONTHS:	<input type="text"/>	DAYS:	<input type="text"/>

GENDER:	<input type="text"/>
---------	----------------------

EPITAPH OR SCRIPT:	<input type="text"/>
--------------------	----------------------

EPITAPH OR SCRIPT (CONT):	<input type="text"/>
---------------------------	----------------------

MILITARY MARKER	-
-----------------	---

Marker Plot Type:	Family
-------------------	--------

Marker Description	Enclosure
--------------------	-----------

Family Plot ID:	PRCFP17
-----------------	---------

Family Plot Name:	Bence
-------------------	-------

Associated Markers, IDs: (for this individual)	PRC125, PRC126, PRC127, PRC128
---	--------------------------------

Associated Individuals, IDs: (other individuals)	<input type="text"/>
---	----------------------



Map / Marker ID:	PRC129
-------------------------	---------------

Individual Plot ID:	PRC129
---------------------	---------------

GPS (wgs84-18N)	lat: N44° 2' 44.264" long: W75° 34' 30.887
-----------------	--

Cemetery:	Pierce
-----------	--------

Context:	Contiguous
----------	------------

Plot Placement:	In Rows
-----------------	---------

Grade Slope:	None
--------------	------

Exposure:	Open
-----------	------

Plot Accessories:	-
-------------------	---

General Comments:	-
-------------------	---

Additional Information:	<input type="text"/>
-------------------------	----------------------

References:	<input type="text"/>
-------------	----------------------

CEMETERY INTEREST FORM





Marker ID: PRC129

(PAGE 2 OF 2)



Bence / Bohall	

PUBLIC WORKS
ENVIRONMENTAL DIVISION
FORT DRUM, NEW YORK





CEMETERY INTEREST FORM

(PAGE 1 OF 2)

PUBLIC WORKS, ENVIRONMENTAL DIVISION
FORT DRUM, NEW YORK

FIRST NAME:	Lucius
MIDDLE NAME:	F
LAST NAME:	Dodge
MAIDEN NAME:	

BIRTH DATE:

DEATH DATE:

DAY:		DAY:	13
MONTH:		MONTH:	February
YEAR:		YEAR:	1870

AGE:

YEARS:	12	MONTHS:	2	DAYS:	21
--------	----	---------	---	-------	----

GENDER:	M
---------	---

EPITAPH OR SCRIPT:	LUCIUS F. / Son of / WILLIAM & ELIZABETH / DODGE, / died Feb. 13, 1870; / aged 12 Y'rs. 2M's. / & 21 Days. /
--------------------	--

EPITAPH OR SCRIPT (CONT):	
---------------------------	--

MILITARY MARKER	-
-----------------	---

Marker Plot Type:	Single
-------------------	--------

Marker Description	Headstone
--------------------	-----------

Family Plot ID:	PRCFP18
-----------------	---------

Family Plot Name:	Colburn
-------------------	---------

Associated Markers, IDs: (for this individual)	PRC133
---	--------

Associated Individuals, IDs: (other individuals)	PRC131, PRC132, PRC133a, PRC133b
---	----------------------------------



Map / Marker ID:	PRC130
-------------------------	---------------

Individual Plot ID:	PRC130
---------------------	---------------

GPS (wgs84-18N)	lat: N44° 2' 44.393" long: W75° 34' 30.729
-----------------	--

Cemetery:	Pierce
-----------	--------

Context:	Contiguous
----------	------------

Plot Placement:	In Rows
-----------------	---------

Grade Slope:	None
--------------	------

Exposure:	Open
-----------	------

Plot Accessories:	-
-------------------	---

General Comments:	-
-------------------	---

Additional Information:	
-------------------------	--

References:	
-------------	--

CEMETERY INTEREST FORM

(PAGE 2 OF 2)

Marker ID: PRC130



Lucius	F
Dodge	

PUBLIC WORKS
ENVIRONMENTAL DIVISION
FORT DRUM, NEW YORK





CEMETERY INTEREST FORM

(PAGE 1 OF 2)

PUBLIC WORKS, ENVIRONMENTAL DIVISION
FORT DRUM, NEW YORK

FIRST NAME:	Elizabeth
MIDDLE NAME:	M
LAST NAME:	Dodge
MAIDEN NAME:	Colburn

<i>BIRTH DATE:</i>		<i>DEATH DATE:</i>	
DAY:	<input type="text"/>	DAY:	17
MONTH:	<input type="text"/>	MONTH:	October
YEAR:	<input type="text"/>	YEAR:	1863

<i>AGE:</i>			
YEARS:	28	MONTHS:	<input type="text"/>
		DAYS:	<input type="text"/>

GENDER:	F
---------	---

EPITAPH OR SCRIPT:	ELIZABETH M. / WIFE OF / Wm. M. DODGE, / DIED / Oct. 17, 1863, / AE. 28 y'rs.
--------------------	---

EPITAPH OR SCRIPT (CONT):	
---------------------------	--

MILITARY MARKER	-
-----------------	---

Marker Plot Type:	Single
-------------------	--------

Marker Description	Headstone
--------------------	-----------

Family Plot ID:	PRCFP18
-----------------	---------

Family Plot Name:	Colburn
-------------------	---------

Associated Markers, IDs:	PRC133
(for this individual)	

Associated Individuals, IDs:	PRC130, PRC132, PRC133a, PRC133b
(other individuals)	



Map / Marker ID:	PRC131
------------------	---------------

Individual Plot ID:	PRC131
---------------------	---------------

GPS (wgs84-18N)	lat: N44° 2' 44.431" long: W75° 34' 30.707
-----------------	--

Cemetery:	Pierce
-----------	--------

Context:	Contiguous
----------	------------

Plot Placement:	In Rows
-----------------	---------

Grade Slope:	None
--------------	------

Exposure:	Open
-----------	------

Plot Accessories:	-
-------------------	---

General Comments:	-
-------------------	---

Additional Information:	
-------------------------	--

References:	
-------------	--

CEMETERY INTEREST FORM



(PAGE 2 OF 2)

Marker ID: PRC131



Elizabeth	M
Dodge	Colburn

PUBLIC WORKS
ENVIRONMENTAL DIVISION
FORT DRUM, NEW YORK





CEMETERY INTEREST FORM

(PAGE 1 OF 2)

PUBLIC WORKS, ENVIRONMENTAL DIVISION
FORT DRUM, NEW YORK

FIRST NAME:	Orlin
MIDDLE NAME:	S
LAST NAME:	Colburn
MAIDEN NAME:	

<i>BIRTH DATE:</i>		<i>DEATH DATE:</i>	
DAY:		DAY:	7
MONTH:		MONTH:	November
YEAR:		YEAR:	1844

<i>AGE:</i>					
YEARS:	0	MONTHS:	8	DAYS:	

GENDER:	M
---------	---

EPITAPH OR SCRIPT:	ORLIN S. / Son of / Orlin & Eliza Colburn / died, Nov. 7, 1844 / AE 8 mo.
--------------------	---

EPITAPH OR SCRIPT (CONT):	
---------------------------	--

MILITARY MARKER	-
-----------------	---

Marker Plot Type:	Single
-------------------	--------

Marker Description	Headstone
--------------------	-----------

Family Plot ID:	PRCFP18
-----------------	---------

Family Plot Name:	Colburn
-------------------	---------

Associated Markers, IDs:	PRC133
(for this individual)	

Associated Individuals, IDs:	PRC130, PRC131, PRC133a, PRC133b
(other individuals)	



Map / Marker ID:	PRC132
------------------	---------------

Individual Plot ID:	PRC132
---------------------	---------------

GPS (wgs84-18N)	lat: N44° 2' 44.470" long: W75° 34' 30.684
-----------------	--

Cemetery:	Pierce
-----------	--------

Context:	Contiguous
----------	------------

Plot Placement:	In Rows
-----------------	---------

Grade Slope:	None
--------------	------

Exposure:	Open
-----------	------

Plot Accessories:	-
-------------------	---

General Comments:	-
-------------------	---

Additional Information:	
-------------------------	--

References:	
-------------	--

CEMETERY INTEREST FORM

Marker ID: PRC132

(PAGE 2 OF 2)



Orlin	S
Colburn	

PUBLIC WORKS
ENVIRONMENTAL DIVISION
FORT DRUM, NEW YORK





CEMETERY INTEREST FORM

(PAGE 1 OF 2)

PUBLIC WORKS, ENVIRONMENTAL DIVISION
FORT DRUM, NEW YORK

FIRST NAME:	Orlin
MIDDLE NAME:	
LAST NAME:	Colburn
MAIDEN NAME:	

<i>BIRTH DATE:</i>		<i>DEATH DATE:</i>	
DAY:		DAY:	22
MONTH:		MONTH:	September
YEAR:		YEAR:	1886

<i>AGE:</i>					
YEARS:	77	MONTHS:	3	DAYS:	23

GENDER:	M
---------	---

EPITAPH OR SCRIPT:	(SE face) ORLIN COLBURN / DIED / Sep. 22 1886 / Aged / 77 ys. 3ms. 23 ds. / ELIZA, / HIS WIFE / Died july (1?) 1879 / AE 7(1?) ys. 6 ms. & (11?) ds. / COLBURN /
--------------------	--

EPITAPH OR SCRIPT (CONT):	(SE face) ELIZABETH M. / Died / Oct. 17, 1863 / AE 28 yrs. / ORLIN S. / Died, Nov. 7, 1884 / Children of / Orlin & Eliza Colburn / LUCIUS F. / SON OF / Wm. & Elizabeth Dodge / Died Feb. 13, 1870 / AE 12 yrs. 2ms. / & 21 DAYS.
---------------------------	---

MILITARY MARKER	-
-----------------	---

Marker Plot Type:	Family
-------------------	--------

Marker Description	Pedestal with Obelisk
--------------------	-----------------------

Family Plot ID:	PRCFP18
-----------------	---------

Family Plot Name:	Colburn
-------------------	---------

Associated Markers, IDs:	PRC130, PRC131, PRC132, PRC134, PRC135
(for this individual)	

Associated Individuals, IDs:	PRC130, PRC131, PRC132, PRC133b
(other individuals)	



Map / Marker ID:	PRC133
------------------	---------------

Individual Plot ID:	PRC133a
---------------------	----------------

GPS (wgs84-18N)	lat: N44° 2' 44.503" long: W75° 34' 30.653
-----------------	--

Cemetery:	Pierce
-----------	--------

Context:	Contiguous
----------	------------

Plot Placement:	In Rows
-----------------	---------

Grade Slope:	None
--------------	------

Exposure:	Open
-----------	------

Plot Accessories:	-
-------------------	---

General Comments:	For More information on: Elizabeth M see PRC131, Orlin S see PRC132, Lucius F see PRC130
-------------------	--

Additional Information:	
-------------------------	--

References:	
-------------	--

CEMETERY INTEREST FORM

Marker ID: PRC133

(PAGE 2 OF 2)



Orlin	
Colburn	

PUBLIC WORKS
ENVIRONMENTAL DIVISION
FORT DRUM, NEW YORK





CEMETERY INTEREST FORM

(PAGE 1 OF 2)

PUBLIC WORKS, ENVIRONMENTAL DIVISION
FORT DRUM, NEW YORK

FIRST NAME:	Eliza
MIDDLE NAME:	
LAST NAME:	Colburn
MAIDEN NAME:	

BIRTH DATE:

DEATH DATE:

DAY:		DAY:	
MONTH:		MONTH:	July
YEAR:		YEAR:	1879

AGE:

YEARS:		MONTHS:	6	DAYS:	
--------	--	---------	---	-------	--

GENDER:	F
---------	----------

EPITAPH OR SCRIPT:	(SE face) ORLIN COLBURN / DIED / Sep. 22 1886 / Aged / 77 ys. 3ms. 23 ds. / ELIZA, / HIS WIFE / Died July (1?) 1879 / AE 7(1?) ys. 6 ms. & (11?) ds. / COLBURN /
--------------------	--

EPITAPH OR SCRIPT (CONT):	(SE face) ELIZABETH M. / Died / Oct. 17, 1863 / AE 28 yrs. / ORLIN S. / Died, Nov. 7, 1884 / Children of / Orlin & Eliza Colburn / LUCIUS F. / SON OF / Wm. & Elizabeth Dodge / Died Feb. 13, 1870 / AE 12 yrs. 2ms. / & 21 DAYS.
---------------------------	---

MILITARY MARKER	-
-----------------	---

Marker Plot Type:	Family
-------------------	--------

Marker Description	Pedestal with Obelisk
--------------------	-----------------------

Family Plot ID:	PRCFP18
-----------------	---------

Family Plot Name:	Colburn
-------------------	---------

Associated Markers, IDs:	PRC130, PRC131, PRC132, PRC134, PRC135
--------------------------	--

(for this individual)

Associated Individuals, IDs:	PRC130, PRC131, PRC132, PRC133a
------------------------------	---------------------------------

(other individuals)



Map / Marker ID:	PRC133
------------------	---------------

Individual Plot ID:	PRC133b
---------------------	----------------

GPS (wgs84-18N)	lat: N44° 2' 44.503" long: W75° 34' 30.653
-----------------	--

Cemetery:	Pierce
-----------	--------

Context:	Contiguous
----------	------------

Plot Placement:	In Rows
-----------------	---------

Grade Slope:	None
--------------	------

Exposure:	Open
-----------	------

Plot Accessories:	-
-------------------	---

General Comments:	For More information on: Elizabeth M see PRC131, Orlin S see PRC132, Lucius F see PRC130
-------------------	--

Additional Information:	
-------------------------	--

References:	
-------------	--

CEMETERY INTEREST FORM


Marker ID: PRC133

(PAGE 2 OF 2)



Eliza	
Colburn	

PUBLIC WORKS
ENVIRONMENTAL DIVISION
FORT DRUM, NEW YORK





CEMETERY INTEREST FORM

(PAGE 1 OF 2)

PUBLIC WORKS, ENVIRONMENTAL DIVISION
FORT DRUM, NEW YORK

FIRST NAME:

MIDDLE NAME:

LAST NAME: **Colburn**

MAIDEN NAME:

BIRTH DATE: DAY: MONTH: YEAR:

DEATH DATE: DAY: MONTH: YEAR:

AGE: YEARS: MONTHS: DAYS:

GENDER:

EPITAPH OR SCRIPT: **ELIZA**

EPITAPH OR SCRIPT (CONT):

MILITARY MARKER: -

Marker Plot Type: **Single**

Marker Description: **(Unknown)**

Family Plot ID: **PRCFP18**

Family Plot Name: **Colburn**

Associated Markers, IDs: **PRC133**

(for this individual)

Associated Individuals, IDs:

(other individuals)



Map / Marker ID: **PRC134**

Individual Plot ID: **PRC134**

GPS (wgs84-18N) lat: **N44° 2' 44.547"** long: **W75° 34' 30.654**

Cemetery: **Pierce**

Context: **Contiguous**

Plot Placement: **In Rows**

Grade Slope: **None**

Exposure: **Open**

Plot Accessories: -

General Comments: -

Additional Information:

References:

CEMETERY INTEREST FORM

(PAGE 2 OF 2)

Marker ID: PRC134



Colburn	

PUBLIC WORKS
ENVIRONMENTAL DIVISION
FORT DRUM, NEW YORK





CEMETERY INTEREST FORM

(PAGE 1 OF 2)

PUBLIC WORKS, ENVIRONMENTAL DIVISION
FORT DRUM, NEW YORK

FIRST NAME:

MIDDLE NAME:

LAST NAME: **Colburn**

MAIDEN NAME:

BIRTH DATE:

DEATH DATE:

DAY:

DAY:

MONTH:

MONTH:

YEAR:

YEAR:

AGE:

YEARS: MONTHS: DAYS:

GENDER:

EPITAPH OR SCRIPT: **ORLIN**

EPITAPH OR SCRIPT (CONT):

MILITARY MARKER: -

Marker Plot Type: **Single**

Marker Description: **(Unknown)**

Family Plot ID: **PRCFP18**

Family Plot Name: **Colburn**

Associated Markers, IDs:
(for this individual)

PRC133

Associated Individuals, IDs:
(other individuals)



Map / Marker ID: **PRC135**

Individual Plot ID: **PRC135**

GPS (wgs84-18N) lat: **N44° 2' 44.578"** long: **W75° 34' 30.638**

Cemetery: **Pierce**

Context: **Contiguous**

Plot Placement: **In Rows**

Grade Slope: **None**

Exposure: **Open**

Plot Accessories: -

General Comments: -

Additional Information:

References:

CEMETERY INTEREST FORM

Marker ID: PRC135

(PAGE 2 OF 2)



Colburn	

PUBLIC WORKS
ENVIRONMENTAL DIVISION
FORT DRUM, NEW YORK





CEMETERY INTEREST FORM

(PAGE 1 OF 2)

PUBLIC WORKS, ENVIRONMENTAL DIVISION
FORT DRUM, NEW YORK

FIRST NAME:	Damarus
MIDDLE NAME:	
LAST NAME:	Gates
MAIDEN NAME:	

<i>BIRTH DATE:</i>		<i>DEATH DATE:</i>	
DAY:		DAY:	7
MONTH:		MONTH:	February
YEAR:		YEAR:	1866

<i>AGE:</i>					
YEARS:	71	MONTHS:	11	DAYS:	20

GENDER:	F
---------	---

EPITAPH OR SCRIPT:	DAMARUS, / Wife of / EDWARD GATES / died Feb. 7, 1866, / aged 71 Y's. 11 Ms & 20 Days
--------------------	---

EPITAPH OR SCRIPT (CONT):	
---------------------------	--

MILITARY MARKER	-
-----------------	---

Marker Plot Type:	Single
-------------------	--------

Marker Description	Headstone
--------------------	-----------

Family Plot ID:	-
-----------------	---

Family Plot Name:	
-------------------	--

Associated Markers, IDs: (for this individual)	-
---	---

Associated Individuals, IDs: (other individuals)	PRC124, PRC137
---	----------------



Map / Marker ID:	PRC136
-------------------------	---------------

Individual Plot ID:	PRC136
---------------------	---------------

GPS (wgs84-18N)	lat: N44° 2' 44.048" long: W75° 34' 31.252
-----------------	--

Cemetery:	Pierce
-----------	--------

Context:	Contiguous
----------	------------

Plot Placement:	In Rows
-----------------	---------

Grade Slope:	None
--------------	------

Exposure:	Open
-----------	------

Plot Accessories:	"Perpetual Care" Marker
-------------------	-------------------------

General Comments:	-
-------------------	---

Additional Information:	
-------------------------	--

References:	
-------------	--

CEMETERY INTEREST FORM

Marker ID: PRC136

(PAGE 2 OF 2)



Damarus

Gates

PUBLIC WORKS
ENVIRONMENTAL DIVISION
FORT DRUM, NEW YORK





CEMETERY INTEREST FORM

(PAGE 1 OF 2)

PUBLIC WORKS, ENVIRONMENTAL DIVISION
FORT DRUM, NEW YORK

FIRST NAME:	Edward
MIDDLE NAME:	
LAST NAME:	Gates
MAIDEN NAME:	

BIRTH DATE:

DEATH DATE:

DAY:		DAY:	
MONTH:		MONTH:	
YEAR:	1790	YEAR:	1880

AGE:

YEARS:	90	MONTHS:		DAYS:	
--------	----	---------	--	-------	--

GENDER:	M
---------	---

EPITAPH OR SCRIPT:	EDWARD GATES / 1790 - 1880 / A Pioneer
--------------------	--

EPITAPH OR SCRIPT (CONT):	
---------------------------	--

MILITARY MARKER	-
-----------------	---

Marker Plot Type:	Single
-------------------	--------

Marker Description	Headstone
--------------------	-----------

Family Plot ID:	-
-----------------	---

Family Plot Name:	
-------------------	--

Associated Markers, IDs: (for this individual)	-
---	---

Associated Individuals, IDs: (other individuals)	PRC124, PRC136
---	----------------



Map / Marker ID:	PRC137
------------------	---------------

Individual Plot ID:	PRC137
---------------------	---------------

GPS (wgs84-18N)	lat: N44° 2' 44.087" long: W75° 34' 31.229"
-----------------	---

Cemetery:	Pierce
-----------	--------

Context:	Contiguous
----------	------------

Plot Placement:	In Rows
-----------------	---------

Grade Slope:	None
--------------	------

Exposure:	Open
-----------	------

Plot Accessories:	-
-------------------	---

General Comments:	-
-------------------	---

Additional Information:	
-------------------------	--

References:	
-------------	--

CEMETERY INTEREST FORM

(PAGE 2 OF 2)

Marker ID: PRC137



Edward

Gates

PUBLIC WORKS
ENVIRONMENTAL DIVISION
FORT DRUM, NEW YORK





CEMETERY INTEREST FORM

(PAGE 1 OF 2)

PUBLIC WORKS, ENVIRONMENTAL DIVISION
FORT DRUM, NEW YORK

FIRST NAME:	Frank
MIDDLE NAME:	M
LAST NAME:	Allen
MAIDEN NAME:	

<i>BIRTH DATE:</i>		<i>DEATH DATE:</i>	
DAY:	<input type="text"/>	DAY:	<input type="text"/>
MONTH:	<input type="text"/>	MONTH:	<input type="text"/>
YEAR:	1874	YEAR:	1951

<i>AGE:</i>			
YEARS:	<input type="text"/>	DAYS:	<input type="text"/>
MONTHS:	<input type="text"/>		

GENDER:	M
---------	----------

EPITAPH OR SCRIPT:	ALLEN / GLADLE / (far left side) HAROLD W. / GLADLE / 1904 (blank) / (center left side) S. GLADYS / ALLEN / HIS WIFE / 1907 (blank) / (center right side) AGNES H. / TOOLY / HIS WIFE / 1883 - 19(blank) / (far right side) / FRANK M. / ALLEN / 1874 - 1951
--------------------	---

EPITAPH OR SCRIPT (CONT):	
---------------------------	--

MILITARY MARKER	-
-----------------	---

Marker Plot Type:	Family
-------------------	--------

Marker Description	Headstone
--------------------	-----------

Family Plot ID:	PRCFP19
-----------------	---------

Family Plot Name:	Allen / Gladle
-------------------	----------------

Associated Markers, IDs:	-
(for this individual)	

Associated Individuals, IDs:	PRC138a, PRC138b, PRC138c
(other individuals)	



Map / Marker ID:	PRC138
------------------	---------------

Individual Plot ID:	PRC138d
---------------------	----------------

GPS (wgs84-18N)	lat: N44° 2' 44.387" long: W75° 34' 31.063
-----------------	--

Cemetery:	Pierce
-----------	--------

Context:	Isolated
----------	----------

Plot Placement:	In Rows
-----------------	---------

Grade Slope:	None
--------------	------

Exposure:	Open
-----------	------

Plot Accessories:	Flowers (planted), Statues (Cherub, Religio
-------------------	---

General Comments:	-
-------------------	---

Additional Information:	
-------------------------	--

References:	
-------------	--

CEMETERY INTEREST FORM

(PAGE 2 OF 2)

Marker ID: PRC138



Frank	M
Allen	

PUBLIC WORKS
ENVIRONMENTAL DIVISION
FORT DRUM, NEW YORK





CEMETERY INTEREST FORM

(PAGE 1 OF 2)

PUBLIC WORKS, ENVIRONMENTAL DIVISION
FORT DRUM, NEW YORK

FIRST NAME:	Agnes
MIDDLE NAME:	H
LAST NAME:	Allen
MAIDEN NAME:	Tooley

<i>BIRTH DATE:</i>		<i>DEATH DATE:</i>	
DAY:	<input type="text"/>	DAY:	<input type="text"/>
MONTH:	<input type="text"/>	MONTH:	<input type="text"/>
YEAR:	1883	YEAR:	<input type="text"/>

<i>AGE:</i>			
YEARS:	<input type="text"/>	DAYS:	<input type="text"/>
MONTHS:	<input type="text"/>		

GENDER:	F
---------	----------

EPITAPH OR SCRIPT:	ALLEN / GLADLE / (far left side) HAROLD W. / GLADLE / 1904 (blank) / (center left side) S. GLADYS / ALLEN / HIS WIFE / 1907 (blank) / (center right side) AGNES H. / TOOLY / HIS WIFE / 1883 - 19(blank) / (far right side) / FRANK M. / ALLEN / 1874 - 1951
--------------------	---

EPITAPH OR SCRIPT (CONT):	
---------------------------	--

MILITARY MARKER	-
-----------------	---

Marker Plot Type:	Family
-------------------	--------

Marker Description	Headstone
--------------------	-----------

Family Plot ID:	PRCFP19
-----------------	---------

Family Plot Name:	Allen / Gladle
-------------------	----------------

Associated Markers, IDs: (for this individual)	-
---	---

Associated Individuals, IDs: (other individuals)	PRC138a, PRC138b, PRC138d
---	---------------------------



Map / Marker ID:	PRC138
------------------	---------------

Individual Plot ID:	PRC138c
---------------------	----------------

GPS (wgs84-18N)	lat: N44° 2' 44.387" long: W75° 34' 31.063
-----------------	--

Cemetery:	Pierce
-----------	--------

Context:	Isolated
----------	----------

Plot Placement:	In Rows
-----------------	---------

Grade Slope:	None
--------------	------

Exposure:	Open
-----------	------

Plot Accessories:	Flowers (planted), Statues (Cherub, Religio
-------------------	---

General Comments:	-
-------------------	---

Additional Information:	
-------------------------	--

References:	
-------------	--

CEMETERY INTEREST FORM

(PAGE 2 OF 2)

Marker ID: PRC138



Agnes	H
Allen	Tooley

PUBLIC WORKS
ENVIRONMENTAL DIVISION
FORT DRUM, NEW YORK





CEMETERY INTEREST FORM

(PAGE 1 OF 2)

PUBLIC WORKS, ENVIRONMENTAL DIVISION
FORT DRUM, NEW YORK

FIRST NAME:	Harold
MIDDLE NAME:	W
LAST NAME:	Gladle
MAIDEN NAME:	

<i>BIRTH DATE:</i>		<i>DEATH DATE:</i>	
DAY:	<input type="text"/>	DAY:	<input type="text"/>
MONTH:	<input type="text"/>	MONTH:	<input type="text"/>
YEAR:	1904	YEAR:	<input type="text"/>

<i>AGE:</i>			
YEARS:	<input type="text"/>	DAYS:	<input type="text"/>
MONTHS:	<input type="text"/>		

GENDER:	M
---------	----------

EPITAPH OR SCRIPT:	ALLEN / GLADLE / (far left side) HAROLD W. / GLADLE / 1904 (blank) / (center left side) S. GLADYS / ALLEN / HIS WIFE / 1907 (blank) / (center right side) AGNES H. / TOOLY / HIS WIFE / 1883 - 19(blank) / (far right side) / FRANK M. / ALLEN / 1874 - 1951
--------------------	---

EPITAPH OR SCRIPT (CONT):	
---------------------------	--

MILITARY MARKER	-
-----------------	---

Marker Plot Type:	Family
-------------------	--------

Marker Description	Headstone
--------------------	-----------

Family Plot ID:	PRCFP19
-----------------	---------

Family Plot Name:	Allen / Gladle
-------------------	----------------

Associated Markers, IDs:	-
(for this individual)	

Associated Individuals, IDs:	PRC138b, PRC138c, PRC138d
(other individuals)	



Map / Marker ID:	PRC138
------------------	---------------

Individual Plot ID:	PRC138a
---------------------	----------------

GPS (wgs84-18N)	lat: N44° 2' 44.387" long: W75° 34' 31.063
-----------------	--

Cemetery:	Pierce
-----------	--------

Context:	Isolated
----------	----------

Plot Placement:	In Rows
-----------------	---------

Grade Slope:	None
--------------	------

Exposure:	Open
-----------	------

Plot Accessories:	Flowers (planted), Statues (Cherub, Religio
-------------------	---

General Comments:	-
-------------------	---

Additional Information:	
-------------------------	--

References:	
-------------	--

CEMETERY INTEREST FORM

(PAGE 2 OF 2)

Marker ID: PRC138



Harold	W
Gladle	

PUBLIC WORKS
ENVIRONMENTAL DIVISION
FORT DRUM, NEW YORK





CEMETERY INTEREST FORM

(PAGE 1 OF 2)

PUBLIC WORKS, ENVIRONMENTAL DIVISION
FORT DRUM, NEW YORK

FIRST NAME:	Sarah, "Gladys"
MIDDLE NAME:	Gladys
LAST NAME:	Gladle
MAIDEN NAME:	Allen

<i>BIRTH DATE:</i>		<i>DEATH DATE:</i>	
DAY:	<input type="text"/>	DAY:	<input type="text"/>
MONTH:	<input type="text"/>	MONTH:	<input type="text"/>
YEAR:	1907	YEAR:	<input type="text"/>

<i>AGE:</i>			
YEARS:	<input type="text"/>	DAYS:	<input type="text"/>
MONTHS:	<input type="text"/>		

GENDER:	F
---------	----------

EPITAPH OR SCRIPT:	ALLEN / GLADLE / (far left side) HAROLD W. / GLADLE / 1904 (blank) / (center left side) S. GLADYS / ALLEN / HIS WIFE / 1907 (blank) / (center right side) AGNES H. / TOOLY / HIS WIFE / 1883 - 19(blank) / (far right side) / FRANK M. / ALLEN / 1874 - 1951
--------------------	---

EPITAPH OR SCRIPT (CONT):	
MILITARY MARKER	-
Marker Plot Type:	Family
Marker Description	Headstone
Family Plot ID:	PRCFP19
Family Plot Name:	Allen / Gladle
Associated Markers, IDs: (for this individual)	-

Associated Individuals, IDs: (other individuals)	PRC138a, PRC138c, PRC138d
---	---------------------------



Map / Marker ID:	PRC138
------------------	---------------

Individual Plot ID:	PRC138b
---------------------	----------------

GPS (wgs84-18N)	lat: N44° 2' 44.387" long: W75° 34' 31.063
-----------------	--

Cemetery:	Pierce
-----------	--------

Context:	Isolated
----------	----------

Plot Placement:	In Rows
-----------------	---------

Grade Slope:	None
--------------	------

Exposure:	Open
-----------	------

Plot Accessories:	Flowers (planted), Statues (Cherub, Religio)
-------------------	--

General Comments:	-
-------------------	---

Additional Information:	Buried Indian River
-------------------------	---------------------

References:	http://jefferson.nygenweb.net/piercece.htm
-------------	---

CEMETERY INTEREST FORM

Marker ID: PRC138

(PAGE 2 OF 2)



Sarah, "Gladys"	Gladys
Gladle	Allen

PUBLIC WORKS
ENVIRONMENTAL DIVISION
FORT DRUM, NEW YORK





CEMETERY INTEREST FORM

(PAGE 1 OF 2)

PUBLIC WORKS, ENVIRONMENTAL DIVISION
FORT DRUM, NEW YORK

FIRST NAME: **Jonas**

MIDDLE NAME:

LAST NAME: **Snow**

MAIDEN NAME:

BIRTH DATE:

DEATH DATE:

DAY:

DAY:

MONTH:

MONTH:

YEAR:

YEAR:

AGE:

YEARS: MONTHS: DAYS:

GENDER:

EPITAPH OR SCRIPT: **JONAS SNOW, / DIED / Nov. 13, 1864, / AE. 74 y's.**

EPITAPH OR SCRIPT (CONT):

MILITARY MARKER:

Marker Plot Type:

Marker Description:

Family Plot ID:

Family Plot Name:

Associated Markers, IDs:
(for this individual)

Associated Individuals, IDs:
(other individuals)



Map / Marker ID: **PRC139**

Individual Plot ID: **PRC139**

GPS (wgs84-18N) lat: long:

Cemetery:

Context:

Plot Placement:

Grade Slope:

Exposure:

Plot Accessories:

General Comments:

Additional Information:

References:

CEMETERY INTEREST FORM

Marker ID: PRC139

(PAGE 2 OF 2)



Jonas	
Snow	

PUBLIC WORKS
ENVIRONMENTAL DIVISION
FORT DRUM, NEW YORK





CEMETERY INTEREST FORM

(PAGE 1 OF 2)

PUBLIC WORKS, ENVIRONMENTAL DIVISION
FORT DRUM, NEW YORK

FIRST NAME: **Mary**

MIDDLE NAME:

LAST NAME: **Snow**

MAIDEN NAME:

BIRTH DATE:

DEATH DATE:

DAY:

DAY:

MONTH:

MONTH:

YEAR:

YEAR:

AGE:

YEARS:

MONTHS:

DAYS:

GENDER:

EPITAPH OR SCRIPT: **MARY, / wife of / JONAS SNOW / DIED / Mar. 20, 1860, / AE. 66 y'rs.**

EPITAPH OR SCRIPT (CONT):

MILITARY MARKER:

Marker Plot Type:

Marker Description:

Family Plot ID:

Family Plot Name:

Associated Markers, IDs:

(for this individual)

Associated Individuals, IDs:

(other individuals)

PRC139



Map / Marker ID: **PRC140**

Individual Plot ID: **PRC140**

GPS (wgs84-18N) lat: long:

Cemetery:

Context:

Plot Placement:

Grade Slope:

Exposure:

Plot Accessories:

General Comments:

Additional Information:

References:

CEMETERY INTEREST FORM

(PAGE 2 OF 2)

Marker ID: PRC140



Mary	
Snow	

PUBLIC WORKS
ENVIRONMENTAL DIVISION
FORT DRUM, NEW YORK



Empty space for notes or additional information.

Empty space for notes or additional information.

Empty space for notes or additional information.



CEMETERY INTEREST FORM

(PAGE 1 OF 2)

PUBLIC WORKS, ENVIRONMENTAL DIVISION
FORT DRUM, NEW YORK

FIRST NAME:	Charles
MIDDLE NAME:	
LAST NAME:	Buzas
MAIDEN NAME:	

<i>BIRTH DATE:</i>		<i>DEATH DATE:</i>	
DAY:		DAY:	
MONTH:		MONTH:	
YEAR:	1860	YEAR:	1946

<i>AGE:</i>			
YEARS:	86	MONTHS:	
		DAYS:	

GENDER:	M
---------	---

EPITAPH OR SCRIPT:	CHARLES BUZAS / 1860 - 1946
--------------------	-----------------------------

EPITAPH OR SCRIPT (CONT):	
---------------------------	--

MILITARY MARKER	-
-----------------	---

Marker Plot Type:	Single
-------------------	--------

Marker Description	Headstone
--------------------	-----------

Family Plot ID:	-
-----------------	---

Family Plot Name:	
-------------------	--

Associated Markers, IDs:	-
(for this individual)	

Associated Individuals, IDs:	
(other individuals)	



Map / Marker ID:	PRC141
------------------	---------------

Individual Plot ID:	PRC141
---------------------	---------------

GPS (wgs84-18N)	lat: N44° 2' 43.829" long: W75° 34' 31.541
-----------------	--

Cemetery:	Pierce
-----------	--------

Context:	Contiguous
----------	------------

Plot Placement:	In Rows
-----------------	---------

Grade Slope:	None
--------------	------

Exposure:	Open
-----------	------

Plot Accessories:	-
-------------------	---

General Comments:	-
-------------------	---

Additional Information:	
-------------------------	--

References:	
-------------	--

CEMETERY INTEREST FORM

(PAGE 2 OF 2)

Marker ID: PRC141



Charles	
Buzas	

PUBLIC WORKS
ENVIRONMENTAL DIVISION
FORT DRUM, NEW YORK





CEMETERY INTEREST FORM

(PAGE 1 OF 2)

PUBLIC WORKS, ENVIRONMENTAL DIVISION
FORT DRUM, NEW YORK

FIRST NAME:	Stilas
MIDDLE NAME:	
LAST NAME:	Brown
MAIDEN NAME:	

<i>BIRTH DATE:</i>		<i>DEATH DATE:</i>	
DAY:		DAY:	11
MONTH:		MONTH:	January
YEAR:		YEAR:	1841

<i>AGE:</i>			
YEARS:	37	DAYS:	6
MONTHS:	1		

GENDER:	M
---------	---

EPITAPH OR SCRIPT:	STILAS BROWN / DIED / Jan. 11, 1841 / aged 37 Y'rs. 1mo. / & 6 days.
--------------------	--

EPITAPH OR SCRIPT (CONT):	
---------------------------	--

MILITARY MARKER	-
-----------------	---

Marker Plot Type:	Single
-------------------	--------

Marker Description	Headstone
--------------------	-----------

Family Plot ID:	-
-----------------	---

Family Plot Name:	
-------------------	--

Associated Markers, IDs: (for this individual)	-
---	---

Associated Individuals, IDs: (other individuals)	
---	--



Map / Marker ID:	PRC142
------------------	---------------

Individual Plot ID:	PRC142
---------------------	---------------

GPS (wgs84-18N)	lat: N44° 2' 43.861" long: W75° 34' 31.517
-----------------	--

Cemetery:	Pierce
-----------	--------

Context:	Contiguous
----------	------------

Plot Placement:	In Rows
-----------------	---------

Grade Slope:	None
--------------	------

Exposure:	Open
-----------	------

Plot Accessories:	-
-------------------	---

General Comments:	-
-------------------	---

Additional Information:	
-------------------------	--

References:	
-------------	--

CEMETERY INTEREST FORM

(PAGE 2 OF 2)

Marker ID: PRC142



Stilas	
Brown	

PUBLIC WORKS
ENVIRONMENTAL DIVISION
FORT DRUM, NEW YORK





CEMETERY INTEREST FORM

(PAGE 1 OF 2)

PUBLIC WORKS, ENVIRONMENTAL DIVISION
FORT DRUM, NEW YORK

FIRST NAME:

MIDDLE NAME:

LAST NAME: **Thayer**

MAIDEN NAME:

BIRTH DATE: DAY: MONTH: YEAR:

DEATH DATE: DAY: MONTH: YEAR:

AGE: YEARS: MONTHS: DAYS:

GENDER:

EPITAPH OR SCRIPT: **FRINDA**

EPITAPH OR SCRIPT (CONT):

MILITARY MARKER: -

Marker Plot Type: **Single**

Marker Description: **Headstone**

Family Plot ID: **PRCFP20**

Family Plot Name: **Thayer**

Associated Markers, IDs: **PRC148**
(for this individual)

Associated Individuals, IDs:
(other individuals)



Map / Marker ID: **PRC143**

Individual Plot ID: **PRC143**

GPS (wgs84-18N) lat: **N44° 2' 43.909"** long: **W75° 34' 31.487"**

Cemetery: **Pierce**

Context: **Contiguous**

Plot Placement: **In Rows**

Grade Slope: **None**

Exposure: **Open**

Plot Accessories: -

General Comments: -

Additional Information:

References:

CEMETERY INTEREST FORM

Marker ID: PRC143

(PAGE 2 OF 2)



Thayer	

PUBLIC WORKS
ENVIRONMENTAL DIVISION
FORT DRUM, NEW YORK





CEMETERY INTEREST FORM

(PAGE 1 OF 2)

PUBLIC WORKS, ENVIRONMENTAL DIVISION
FORT DRUM, NEW YORK

FIRST NAME:	<input type="text"/>
MIDDLE NAME:	<input type="text"/>
LAST NAME:	Thayer
MAIDEN NAME:	<input type="text"/>

<i>BIRTH DATE:</i>		<i>DEATH DATE:</i>	
DAY:	<input type="text"/>	DAY:	<input type="text"/>
MONTH:	<input type="text"/>	MONTH:	<input type="text"/>
YEAR:	<input type="text"/>	YEAR:	<input type="text"/>

<i>AGE:</i>					
YEARS:	<input type="text"/>	MONTHS:	<input type="text"/>	DAYS:	<input type="text"/>

GENDER:	<input type="text"/>
---------	----------------------

EPITAPH OR SCRIPT:	MARIA
--------------------	-------

EPITAPH OR SCRIPT (CONT):	<input type="text"/>
---------------------------	----------------------

MILITARY MARKER	-
-----------------	---

Marker Plot Type:	Single
-------------------	--------

Marker Description	Headstone
--------------------	-----------

Family Plot ID:	PRCFP20
-----------------	---------

Family Plot Name:	Thayer
-------------------	--------

Associated Markers, IDs: (for this individual)	PRC148
---	--------

Associated Individuals, IDs: (other individuals)	<input type="text"/>
---	----------------------



Map / Marker ID:	PRC144
-------------------------	---------------

Individual Plot ID:	PRC144
---------------------	---------------

GPS (wgs84-18N)	lat: N44° 2' 43.949" long: W75° 34' 31.456
-----------------	--

Cemetery:	Pierce
-----------	--------

Context:	Contiguous
----------	------------

Plot Placement:	In Rows
-----------------	---------

Grade Slope:	None
--------------	------

Exposure:	Open
-----------	------

Plot Accessories:	-
-------------------	---

General Comments:	-
-------------------	---

Additional Information:	<input type="text"/>
-------------------------	----------------------

References:	<input type="text"/>
-------------	----------------------

CEMETERY INTEREST FORM

(PAGE 2 OF 2)

Marker ID: PRC144



Thayer	

PUBLIC WORKS
ENVIRONMENTAL DIVISION
FORT DRUM, NEW YORK





CEMETERY INTEREST FORM

(PAGE 1 OF 2)

PUBLIC WORKS, ENVIRONMENTAL DIVISION
FORT DRUM, NEW YORK

FIRST NAME:

MIDDLE NAME:

LAST NAME: **Thayer**

MAIDEN NAME:

BIRTH DATE:

DEATH DATE:

DAY:

DAY:

MONTH:

MONTH:

YEAR:

YEAR:

AGE:

YEARS:

MONTHS:

DAYS:

GENDER:

EPITAPH OR SCRIPT: **FATHER**

EPITAPH OR SCRIPT (CONT):

MILITARY MARKER: -

Marker Plot Type: **Single**

Marker Description: **Headstone**

Family Plot ID: **PRCFP20**

Family Plot Name: **Thayer**

Associated Markers, IDs:
PRC148

(for this individual)

Associated Individuals, IDs:

(other individuals)



Map / Marker ID: **PRC145**

Individual Plot ID: **PRC145**

GPS (wgs84-18N) lat: **N44° 2' 43.986"** long: **W75° 34' 31.433**

Cemetery: **Pierce**

Context: **Contiguous**

Plot Placement: **In Rows**

Grade Slope: **None**

Exposure: **Open**

Plot Accessories: -

General Comments: -

Additional Information:

References:

CEMETERY INTEREST FORM

(PAGE 2 OF 2)

Marker ID: PRC145



Thayer	

PUBLIC WORKS
ENVIRONMENTAL DIVISION
FORT DRUM, NEW YORK





CEMETERY INTEREST FORM

(PAGE 1 OF 2)

PUBLIC WORKS, ENVIRONMENTAL DIVISION
FORT DRUM, NEW YORK

FIRST NAME:

MIDDLE NAME:

LAST NAME: **Thayer**

MAIDEN NAME: **Dodge**

BIRTH DATE:

DEATH DATE:

DAY:

DAY:

MONTH:

MONTH:

YEAR:

YEAR:

AGE:

YEARS:

MONTHS:

DAYS:

GENDER:

EPITAPH OR SCRIPT: **MOTHER**

EPITAPH OR SCRIPT (CONT):

MILITARY MARKER: -

Marker Plot Type: **Single**

Marker Description: **Headstone**

Family Plot ID: **PRCFP20**

Family Plot Name: **Thayer**

Associated Markers, IDs:
(for this individual) **PRC148**

Associated Individuals, IDs:
(other individuals)



Map / Marker ID: **PRC146**

Individual Plot ID: **PRC146**

GPS (wgs84-18N) lat: **N44° 2' 44.018"** long: **W75° 34' 31.405"**

Cemetery: **Pierce**

Context: **Contiguous**

Plot Placement: **In Rows**

Grade Slope: **None**

Exposure: **Open**

Plot Accessories: -

General Comments: -

Additional Information:

References:

CEMETERY INTEREST FORM

(PAGE 2 OF 2)

Marker ID: PRC146



Thayer	Dodge

PUBLIC WORKS
ENVIRONMENTAL DIVISION
FORT DRUM, NEW YORK





CEMETERY INTEREST FORM

(PAGE 1 OF 2)

PUBLIC WORKS, ENVIRONMENTAL DIVISION
FORT DRUM, NEW YORK

FIRST NAME:

MIDDLE NAME:

LAST NAME: **Thayer**

MAIDEN NAME: **Burnside**

BIRTH DATE:

DEATH DATE:

DAY:

DAY:

MONTH:

MONTH:

YEAR:

YEAR:

AGE:

YEARS:

MONTHS:

DAYS:

GENDER:

EPITAPH OR SCRIPT: **JANE**

EPITAPH OR SCRIPT (CONT):

MILITARY MARKER: -

Marker Plot Type: **Single**

Marker Description: **Headstone**

Family Plot ID: **PRCFP20**

Family Plot Name: **Thayer**

Associated Markers, IDs:
(for this individual) **PRC148**

Associated Individuals, IDs:
(other individuals)



Map / Marker ID: **PRC147**

Individual Plot ID: **PRC147**

GPS (wgs84-18N) lat: **N44° 2' 44.049"** long: **W75° 34' 31.381**

Cemetery: **Pierce**

Context: **Contiguous**

Plot Placement: **In Rows**

Grade Slope: **None**

Exposure: **Open**

Plot Accessories: -

General Comments: -

Additional Information:

References:

CEMETERY INTEREST FORM

(PAGE 2 OF 2)

Marker ID: PRC147



Thayer	Burnside

PUBLIC WORKS
ENVIRONMENTAL DIVISION
FORT DRUM, NEW YORK





CEMETERY INTEREST FORM

(PAGE 1 OF 2)

PUBLIC WORKS, ENVIRONMENTAL DIVISION
FORT DRUM, NEW YORK

FIRST NAME:	Eunice
MIDDLE NAME:	
LAST NAME:	Thayer
MAIDEN NAME:	Dodge

<i>BIRTH DATE:</i>		<i>DEATH DATE:</i>	
DAY:	29	DAY:	9
MONTH:	December	MONTH:	February
YEAR:	1786	YEAR:	1877

<i>AGE:</i>			
YEARS:	90	MONTHS:	
		DAYS:	

GENDER:	F
---------	---

EPITAPH OR SCRIPT:	(SE face) GEO. DODGE THAYER / DIED / MAY 14, 1858, / In his 10, year. / (SW face) FRINDA THAYER / DIED / Jan. 22, 1875, / Aged 63 yrs. / MARIA THAYER / DIED / Dec. 27, 1828, / Aged 4 yrs. /
--------------------	---

EPITAPH OR SCRIPT (CONT):	(NW face) BENJAMIN THAYER / BORN / In Richmond, N.H. / June 4, 1783. / died Jan. 25, 1872 / EUNICE DODGE / HIS WIFE / BORN / In Winchester, N.H. / Dec. 29, 1786, / died Feb. 9, 1877. / Thou shall come to thy grave in a / (cont in additional information)
---------------------------	---

MILITARY MARKER	-
-----------------	---

Marker Plot Type:	Family
-------------------	--------

Marker Description	Pedestal with Obelisk
--------------------	-----------------------

Family Plot ID:	PRCFP20
-----------------	---------

Family Plot Name:	Thayer
-------------------	--------

Associated Markers, IDs:	PRC143, PRC144, PRC145, PRC146, PRC147
--------------------------	--

(for this individual)

Associated Individuals, IDs:	PRC148a, PRC148b, PRC148c, PRC148d, PRC148f, PRC148g
------------------------------	--

(other individuals)



Map / Marker ID:	PRC148
-------------------------	---------------

Individual Plot ID:	PRC148e
---------------------	---------

GPS (wgs84-18N)	lat: N44° 2' 44.088" long: W75° 34' 31.355
-----------------	--

Cemetery:	Pierce
-----------	--------

Context:	Contiguous
----------	------------

Plot Placement:	In Rows
-----------------	---------

Grade Slope:	None
--------------	------

Exposure:	Open
-----------	------

Plot Accessories:	-
-------------------	---

General Comments:	-
-------------------	---

Additional Information:	(epitaph cont.) Full age as a shock of corn cometh / in in his season / (NE face) BENJ. CLARKE THAYER / (blank) / JANE BURNSIDE / his wife / died June 29, 1867, / Aged 39 yrs.
-------------------------	---

References:	
-------------	--

CEMETERY INTEREST FORM

Marker ID: PRC148

(PAGE 2 OF 2)



Eunice	
Thayer	Dodge

PUBLIC WORKS
ENVIRONMENTAL DIVISION
FORT DRUM, NEW YORK





CEMETERY INTEREST FORM

(PAGE 1 OF 2)

PUBLIC WORKS, ENVIRONMENTAL DIVISION
FORT DRUM, NEW YORK

FIRST NAME:	Benjamin
MIDDLE NAME:	Clarke
LAST NAME:	Thayer
MAIDEN NAME:	

BIRTH DATE:

DEATH DATE:

DAY:	<input type="text"/>	DAY:	<input type="text"/>
MONTH:	<input type="text"/>	MONTH:	<input type="text"/>
YEAR:	<input type="text"/>	YEAR:	<input type="text"/>

AGE:

YEARS:	<input type="text"/>	MONTHS:	<input type="text"/>	DAYS:	<input type="text"/>
--------	----------------------	---------	----------------------	-------	----------------------

GENDER:	<input type="text"/>
---------	----------------------

EPITAPH OR SCRIPT:	(SE face) GEO. DODGE THAYER / DIED / MAY 14, 1858, / In his 10, year. / (SW face) FRINDA THAYER / DIED / Jan. 22, 1875, / Aged 63 yrs. / MARIA THAYER / DIED / Dec. 27, 1828, / Aged 4 yrs. /
--------------------	---

EPITAPH OR SCRIPT (CONT):	(NW face) BENJAMIN THAYER / BORN / In Richmond, N.H. / June 4, 1783. / died Jan. 25, 1872 / EUNICE DODGE / HIS WIFE / BORN / In Winchester, N.H. / Dec. 29, 1786, / died Feb. 9, 1877. / Thou shall come to thy grave in a / (cont in additional information)
---------------------------	---

MILITARY MARKER	-
-----------------	---

Marker Plot Type:	Family
-------------------	--------

Marker Description	Pedestal with Obelisk
--------------------	-----------------------

Family Plot ID:	PRCFP20
-----------------	---------

Family Plot Name:	Thayer
-------------------	--------

Associated Markers, IDs:	PRC143, PRC144, PRC145, PRC146, PRC147
--------------------------	--

(for this individual)

Associated Individuals, IDs:	PRC148a, PRC148b, PRC148c, PRC148d, PRC148e, PRC148g
------------------------------	--

(other individuals)



Map / Marker ID:	PRC148
------------------	---------------

Individual Plot ID:	PRC148f
---------------------	----------------

GPS (wgs84-18N)	lat: N44° 2' 44.088" long: W75° 34' 31.355
-----------------	--

Cemetery:	Pierce
-----------	--------

Context:	Contiguous
----------	------------

Plot Placement:	In Rows
-----------------	---------

Grade Slope:	None
--------------	------

Exposure:	Open
-----------	------

Plot Accessories:	-
-------------------	---

General Comments:	-
-------------------	---

Additional Information:	(epitaph cont.) Full age as a shock of corn cometh / in in his season / (NE face) BENJ. CLARKE THAYER / (blank) / JANE BURNSIDE / his wife / died June 29, 1867, / Aged 39 yrs.
-------------------------	---

References:	
-------------	--



CEMETERY INTEREST FORM

Marker ID: PRC148

(PAGE 2 OF 2)



Benjamin	Clarke
Thayer	





CEMETERY INTEREST FORM

(PAGE 1 OF 2)

PUBLIC WORKS, ENVIRONMENTAL DIVISION
FORT DRUM, NEW YORK

FIRST NAME:	Benjamin
MIDDLE NAME:	
LAST NAME:	Thayer
MAIDEN NAME:	

<i>BIRTH DATE:</i>		<i>DEATH DATE:</i>	
DAY: 4	MONTH: June	DAY: 25	MONTH: January
YEAR: 1783		YEAR: 1872	

<i>AGE:</i>			
YEARS: 88	MONTHS:	DAYS:	

GENDER:	M
---------	---

EPITAPH OR SCRIPT:	(SE face) GEO. DODGE THAYER / DIED / MAY 14, 1858, / In his 10, year. / (SW face) FRINDA THAYER / DIED / Jan. 22, 1875, / Aged 63 yrs. / MARIA THAYER / DIED / Dec. 27, 1828, / Aged 4 yrs. /
--------------------	---

EPITAPH OR SCRIPT (CONT):	(NW face) BENJAMIN THAYER / BORN / In Richmond, N.H. / June 4, 1783. / died Jan. 25, 1872 / EUNICE DODGE / HIS WIFE / BORN / In Winchester, N.H. / Dec. 29, 1786, / died Feb. 9, 1877. / Thou shall come to thy grave in a / (cont in additional information)
---------------------------	---

MILITARY MARKER	-
-----------------	---

Marker Plot Type:	Family
-------------------	--------

Marker Description	Pedestal with Obelisk
--------------------	-----------------------

Family Plot ID:	PRCFP20
-----------------	---------

Family Plot Name:	Thayer
-------------------	--------

Associated Markers, IDs:	PRC143, PRC144, PRC145, PRC146, PRC147
--------------------------	--

(for this individual)	
-----------------------	--

Associated Individuals, IDs:	PRC148a, PRC148b, PRC148c, PRC148e, PRC148f, PRC148g
------------------------------	--

(other individuals)	
---------------------	--



Map / Marker ID:	PRC148
-------------------------	---------------

Individual Plot ID:	PRC148d
---------------------	----------------

GPS (wgs84-18N)	lat: N44° 2' 44.088" long: W75° 34' 31.355
-----------------	--

Cemetery:	Pierce
-----------	--------

Context:	Contiguous
----------	------------

Plot Placement:	In Rows
-----------------	---------

Grade Slope:	None
--------------	------

Exposure:	Open
-----------	------

Plot Accessories:	-
-------------------	---

General Comments:	-
-------------------	---

Additional Information:	(epitaph cont.) Full age as a shock of corn cometh / in in his season / (NE face) BENJ. CLARKE THAYER / (blank) / JANE BURNSIDE / his wife / died June 29, 1867, / Aged 39 yrs.
-------------------------	---

References:	
-------------	--

CEMETERY INTEREST FORM


Marker ID: PRC148

(PAGE 2 OF 2)



Benjamin

Thayer





CEMETERY INTEREST FORM

(PAGE 1 OF 2)

PUBLIC WORKS, ENVIRONMENTAL DIVISION
FORT DRUM, NEW YORK

FIRST NAME:	Maria
MIDDLE NAME:	
LAST NAME:	Thayer
MAIDEN NAME:	

BIRTH DATE:

DEATH DATE:

DAY:		DAY:	27
MONTH:		MONTH:	December
YEAR:		YEAR:	1828

AGE:

YEARS:	4	MONTHS:		DAYS:	
--------	---	---------	--	-------	--

GENDER:	F
---------	---

EPITAPH OR SCRIPT:	(SE face) GEO. DODGE THAYER / DIED / MAY 14, 1858, / In his 10, year. / (SW face) FRINDA THAYER / DIED / Jan. 22, 1875, / Aged 63 yrs. / MARIA THAYER / DIED / Dec. 27, 1828, / Aged 4 yrs. /
--------------------	---

EPITAPH OR SCRIPT (CONT):	(NW face) BENJAMIN THAYER / BORN / In Richmond, N.H. / June 4, 1783. / died Jan. 25, 1872 / EUNICE DODGE / HIS WIFE / BORN / In Winchester, N.H. / Dec. 29, 1786, / died Feb. 9, 1877. / Thou shall come to thy grave in a / (cont in additional information)
---------------------------	---

MILITARY MARKER	-
-----------------	---

Marker Plot Type:	Family
-------------------	--------

Marker Description	Pedestal with Obelisk
--------------------	-----------------------

Family Plot ID:	PRCFP20
-----------------	---------

Family Plot Name:	Thayer
-------------------	--------

Associated Markers, IDs:	PRC143, PRC144, PRC145, PRC146, PRC147
--------------------------	--

(for this individual)

Associated Individuals, IDs:	PRC148a, PRC148b, PRC148d, PRC148e, PRC148f, PRC148g
------------------------------	--

(other individuals)



Map / Marker ID:	PRC148
-------------------------	---------------

Individual Plot ID:	PRC148c
---------------------	----------------

GPS (wgs84-18N)	lat: N44° 2' 44.088" long: W75° 34' 31.355
-----------------	--

Cemetery:	Pierce
-----------	--------

Context:	Contiguous
----------	------------

Plot Placement:	In Rows
-----------------	---------

Grade Slope:	None
--------------	------

Exposure:	Open
-----------	------

Plot Accessories:	-
-------------------	---

General Comments:	-
-------------------	---

Additional Information:	(epitaph cont.) Full age as a shock of corn cometh / in in his season / (NE face) BENJ. CLARKE THAYER / (blank) / JANE BURNSIDE / his wife / died June 29, 1867, / Aged 39 yrs.
-------------------------	---

References:	
-------------	--

CEMETERY INTEREST FORM

Marker ID: PRC148

(PAGE 2 OF 2)



Maria	
Thayer	

PUBLIC WORKS
ENVIRONMENTAL DIVISION
FORT DRUM, NEW YORK





CEMETERY INTEREST FORM

(PAGE 1 OF 2)

PUBLIC WORKS, ENVIRONMENTAL DIVISION
FORT DRUM, NEW YORK

FIRST NAME:	Frinda
MIDDLE NAME:	
LAST NAME:	Thayer
MAIDEN NAME:	

BIRTH DATE:

DEATH DATE:

DAY:		DAY:	22
MONTH:		MONTH:	January
YEAR:		YEAR:	1875

AGE:

YEARS:	63	MONTHS:		DAYS:	
--------	----	---------	--	-------	--

GENDER:	F
---------	---

EPITAPH OR SCRIPT:	(SE face) GEO. DODGE THAYER / DIED / MAY 14, 1858, / In his 10, year. / (SW face) FRINDA THAYER / DIED / Jan. 22, 1875, / Aged 63 yrs. / MARIA THAYER / DIED / Dec. 27, 1828, / Aged 4 yrs. /
--------------------	---

EPITAPH OR SCRIPT (CONT):	(NW face) BENJAMIN THAYER / BORN / In Richmond, N.H. / June 4, 1783. / died Jan. 25, 1872 / EUNICE DODGE / HIS WIFE / BORN / In Winchester, N.H. / Dec. 29, 1786, / died Feb. 9, 1877. / Thou shall come to thy grave in a / (cont in additional information)
---------------------------	---

MILITARY MARKER	-
-----------------	---

Marker Plot Type:	Family
-------------------	--------

Marker Description	Pedestal with Obelisk
--------------------	-----------------------

Family Plot ID:	PRCFP20
-----------------	---------

Family Plot Name:	Thayer
-------------------	--------

Associated Markers, IDs:	PRC143, PRC144, PRC145, PRC146, PRC147
--------------------------	--

(for this individual)

Associated Individuals, IDs:	PRC148a, PRC148c, PRC148d, PRC148e, PRC148f, PRC148g
------------------------------	--

(other individuals)



Map / Marker ID:	PRC148
-------------------------	---------------

Individual Plot ID:	PRC148b
---------------------	----------------

GPS (wgs84-18N)	lat: N44° 2' 44.088" long: W75° 34' 31.355
-----------------	--

Cemetery:	Pierce
-----------	--------

Context:	Contiguous
----------	------------

Plot Placement:	In Rows
-----------------	---------

Grade Slope:	None
--------------	------

Exposure:	Open
-----------	------

Plot Accessories:	-
-------------------	---

General Comments:	-
-------------------	---

Additional Information:	(epitaph cont.) Full age as a shock of corn cometh / in in his season / (NE face) BENJ. CLARKE THAYER / (blank) / JANE BURNSIDE / his wife / died June 29, 1867, / Aged 39 yrs.
-------------------------	---

References:	
-------------	--

CEMETERY INTEREST FORM


Marker ID: PRC148

(PAGE 2 OF 2)



Frinda

Thayer





CEMETERY INTEREST FORM

(PAGE 1 OF 2)

PUBLIC WORKS, ENVIRONMENTAL DIVISION
FORT DRUM, NEW YORK

FIRST NAME:	George
MIDDLE NAME:	Dodge
LAST NAME:	Thayer
MAIDEN NAME:	

BIRTH DATE:

DEATH DATE:

DAY:		DAY:	14
MONTH:		MONTH:	May
YEAR:		YEAR:	1858

AGE:

YEARS:	10	MONTHS:		DAYS:	
--------	----	---------	--	-------	--

GENDER:	M
---------	---

EPITAPH OR SCRIPT:	(SE face) GEO. DODGE THAYER / DIED / MAY 14, 1858, / In his 10, year. / (SW face) FRINDA THAYER / DIED / Jan. 22, 1875, / Aged 63 yrs. / MARIA THAYER / DIED / Dec. 27, 1828, / Aged 4 yrs. /
--------------------	---

EPITAPH OR SCRIPT (CONT):	(NW face) BENJAMIN THAYER / BORN / In Richmond, N.H. / June 4, 1783. / died Jan. 25, 1872 / EUNICE DODGE / HIS WIFE / BORN / In Winchester, N.H. / Dec. 29, 1786, / died Feb. 9, 1877. / Thou shall come to thy grave in a / (cont in additional information)
---------------------------	---

MILITARY MARKER	-
-----------------	---

Marker Plot Type:	Family
-------------------	--------

Marker Description	Pedestal with Obelisk
--------------------	-----------------------

Family Plot ID:	PRCFP20
-----------------	---------

Family Plot Name:	Thayer
-------------------	--------

Associated Markers, IDs:	PRC143, PRC144, PRC145, PRC146, PRC147
--------------------------	--

(for this individual)

Associated Individuals, IDs:	PRC148b, PRC148c, PRC148d, PRC148e, PRC148f, PRC148g
------------------------------	--

(other individuals)



Map / Marker ID:	PRC148
-------------------------	---------------

Individual Plot ID:	PRC148a
---------------------	----------------

GPS (wgs84-18N)	lat: N44° 2' 44.088" long: W75° 34' 31.355
-----------------	--

Cemetery:	Pierce
-----------	--------

Context:	Contiguous
----------	------------

Plot Placement:	In Rows
-----------------	---------

Grade Slope:	None
--------------	------

Exposure:	Open
-----------	------

Plot Accessories:	-
-------------------	---

General Comments:	-
-------------------	---

Additional Information:	(epitaph cont.) Full age as a shock of corn cometh / in in his season / (NE face) BENJ. CLARKE THAYER / (blank) / JANE BURNSIDE / his wife / died June 29, 1867, / Aged 39 yrs.
-------------------------	---

References:	
-------------	--



CEMETERY INTEREST FORM

Marker ID: PRC148

(PAGE 2 OF 2)



George	Dodge
Thayer	





CEMETERY INTEREST FORM

(PAGE 1 OF 2)

PUBLIC WORKS, ENVIRONMENTAL DIVISION
FORT DRUM, NEW YORK

FIRST NAME: **Jane**

MIDDLE NAME:

LAST NAME: **Thayer**

MAIDEN NAME: **Burnside**

BIRTH DATE:

DEATH DATE:

DAY:

DAY:

MONTH:

MONTH:

YEAR:

YEAR:

AGE:

YEARS:

MONTHS:

DAYS:

GENDER:

EPITAPH OR SCRIPT: (SE face) GEO. DODGE THAYER / DIED / MAY 14, 1858, / In his 10, year. / (SW face) FRINDA THAYER / DIED / Jan. 22, 1875, / Aged 63 yrs. / MARIA THAYER / DIED / Dec. 27, 1828, / Aged 4 yrs. /

EPITAPH OR SCRIPT (CONT): (NW face) BENJAMIN THAYER / BORN / In Richmond, N.H. / June 4, 1783. / died Jan. 25, 1872 / EUNICE DODGE / HIS WIFE / BORN / In Winchester, N.H. / Dec. 29, 1786, / died Feb. 9, 1877. / Thou shall come to thy grave in a / (cont in additional information)

MILITARY MARKER:

Marker Plot Type:

Marker Description:

Family Plot ID:

Family Plot Name:

Associated Markers, IDs:

(for this individual)

Associated Individuals, IDs:

(other individuals)



Map / Marker ID:

Individual Plot ID:

GPS (wgs84-18N) lat: long:

Cemetery:

Context:

Plot Placement:

Grade Slope:

Exposure:

Plot Accessories:

General Comments:

Additional Information: (epitaph cont.) Full age as a shock of corn cometh / in in his season / (NE face) BENJ. CLARKE THAYER / (blank) / JANE BURNSIDE / his wife / died June 29, 1867, / Aged 39 yrs.

References:

CEMETERY INTEREST FORM


Marker ID: PRC148

(PAGE 2 OF 2)



Jane	
Thayer	Burnside

PUBLIC WORKS
ENVIRONMENTAL DIVISION
FORT DRUM, NEW YORK





CEMETERY INTEREST FORM

(PAGE 1 OF 2)

PUBLIC WORKS, ENVIRONMENTAL DIVISION
FORT DRUM, NEW YORK

FIRST NAME:	Mary
MIDDLE NAME:	Jane
LAST NAME:	Smith
MAIDEN NAME:	

<i>BIRTH DATE:</i>		<i>DEATH DATE:</i>	
DAY:		DAY:	7
MONTH:		MONTH:	September
YEAR:		YEAR:	1877

<i>AGE:</i>			
YEARS:	53	DAYS:	5
MONTHS:	8		

GENDER:	F
---------	---

EPITAPH OR SCRIPT:	MARY JANE / Wife of / JOSEPH SMITH, / Died Sept. 7, 1877, / AE 53 yrs, 8 mo, / & 5 days.
--------------------	--

EPITAPH OR SCRIPT (CONT):	
---------------------------	--

MILITARY MARKER	-
-----------------	---

Marker Plot Type:	Single
-------------------	--------

Marker Description	Headstone
--------------------	-----------

Family Plot ID:	-
-----------------	---

Family Plot Name:	
-------------------	--

Associated Markers, IDs: (for this individual)	PRC150
---	--------

Associated Individuals, IDs: (other individuals)	
---	--



Map / Marker ID:	PRC149
------------------	---------------

Individual Plot ID:	PRC149
---------------------	---------------

GPS (wgs84-18N)	lat: N44° 2' 44.227" long: W75° 34' 31.315
-----------------	--

Cemetery:	Pierce
-----------	--------

Context:	Isolated
----------	----------

Plot Placement:	In Rows
-----------------	---------

Grade Slope:	Positive
--------------	----------

Exposure:	Open
-----------	------

Plot Accessories:	-
-------------------	---

General Comments:	-
-------------------	---

Additional Information:	
-------------------------	--

References:	
-------------	--

CEMETERY INTEREST FORM

(PAGE 2 OF 2)

Marker ID: PRC149



Mary	Jane
Smith	

PUBLIC WORKS
ENVIRONMENTAL DIVISION
FORT DRUM, NEW YORK





CEMETERY INTEREST FORM

(PAGE 1 OF 2)

PUBLIC WORKS, ENVIRONMENTAL DIVISION
FORT DRUM, NEW YORK

FIRST NAME:

MIDDLE NAME:

LAST NAME: **Smith**

MAIDEN NAME:

BIRTH DATE:

DEATH DATE:

DAY:

DAY:

MONTH:

MONTH:

YEAR:

YEAR:

AGE:

YEARS:

MONTHS:

DAYS:

GENDER:

EPITAPH OR SCRIPT: **MOTHER**

EPITAPH OR SCRIPT (CONT):

MILITARY MARKER: -

Marker Plot Type: **Single**

Marker Description: **Footstone**

Family Plot ID: -

Family Plot Name:

Associated Markers, IDs:
(for this individual) **PRC149**

Associated Individuals, IDs:
(other individuals)



Map / Marker ID: **PRC150**

Individual Plot ID: **PRC150**

GPS (wgs84-18N) lat: **N44° 2' 44.194"** long: **W75° 34' 31.214**

Cemetery: **Pierce**

Context: **Isolated**

Plot Placement: **In Rows**

Grade Slope: **Positive**

Exposure: **Open**

Plot Accessories: -

General Comments: -

Additional Information:

References:

CEMETERY INTEREST FORM

(PAGE 2 OF 2)

Marker ID: PRC150



Smith	

PUBLIC WORKS
ENVIRONMENTAL DIVISION
FORT DRUM, NEW YORK





CEMETERY INTEREST FORM

(PAGE 1 OF 2)

PUBLIC WORKS, ENVIRONMENTAL DIVISION
FORT DRUM, NEW YORK

FIRST NAME:	Lovisa
MIDDLE NAME:	
LAST NAME:	Pierce
MAIDEN NAME:	

BIRTH DATE:

DEATH DATE:

DAY:		DAY:	21
MONTH:		MONTH:	March
YEAR:		YEAR:	1880

AGE:

YEARS:	83	MONTHS:		DAYS:	
--------	----	---------	--	-------	--

GENDER:	F
---------	---

EPITAPH OR SCRIPT:	LOVISA, / wife of / JARED PIERCE / Died / March 21, 1880 / Aged 83 yrs.
--------------------	--

EPITAPH OR SCRIPT (CONT):	
---------------------------	--

MILITARY MARKER	-
-----------------	---

Marker Plot Type:	Single
-------------------	--------

Marker Description	Headstone
--------------------	-----------

Family Plot ID:	-
-----------------	---

Family Plot Name:	
-------------------	--

Associated Markers, IDs: (for this individual)	PRC152
---	--------

Associated Individuals, IDs: (other individuals)	PRC152
---	--------



Map / Marker ID:	PRC151
------------------	---------------

Individual Plot ID:	PRC151
---------------------	---------------

GPS (wgs84-18N)	lat: N44° 2' 44.291" long: W75° 34' 31.270
-----------------	--

Cemetery:	Pierce
-----------	--------

Context:	Contiguous
----------	------------

Plot Placement:	In Rows
-----------------	---------

Grade Slope:	Positive
--------------	----------

Exposure:	Open
-----------	------

Plot Accessories:	-
-------------------	---

General Comments:	Base shared with PRC152 (Jared Pierce).
-------------------	---

Additional Information:	
-------------------------	--

References:	
-------------	--

CEMETERY INTEREST FORM

(PAGE 2 OF 2)

Marker ID: PRC151



Lovisa	
Pierce	

PUBLIC WORKS
ENVIRONMENTAL DIVISION
FORT DRUM, NEW YORK





CEMETERY INTEREST FORM

(PAGE 1 OF 2)

PUBLIC WORKS, ENVIRONMENTAL DIVISION
FORT DRUM, NEW YORK

FIRST NAME:	Jared
MIDDLE NAME:	
LAST NAME:	Pierce
MAIDEN NAME:	

BIRTH DATE:

DEATH DATE:

DAY:		DAY:	10
MONTH:		MONTH:	August
YEAR:		YEAR:	1874

AGE:

YEARS:	82	MONTHS:	6	DAYS:	
--------	----	---------	---	-------	--

GENDER:	M
---------	---

EPITAPH OR SCRIPT: JARED PIERCE / Died / AUG. 10, 1874, / Aged 82 yrs. 6 / MONTHS

EPITAPH OR SCRIPT (CONT):

MILITARY MARKER	-
-----------------	---

Marker Plot Type:	Single
-------------------	--------

Marker Description	Headstone
--------------------	-----------

Family Plot ID:	-
-----------------	---

Family Plot Name:	
-------------------	--

Associated Markers, IDs: (for this individual)	PRC151
---	--------

Associated Individuals, IDs: (other individuals)	PRC151
---	--------



Map / Marker ID:	PRC152
------------------	---------------

Individual Plot ID:	PRC152
---------------------	---------------

GPS (wgs84-18N)	lat: N44° 2' 44.323" long: W75° 34' 31.247
-----------------	--

Cemetery:	Pierce
-----------	--------

Context:	Contiguous
----------	------------

Plot Placement:	In Rows
-----------------	---------

Grade Slope:	Positive
--------------	----------

Exposure:	Open
-----------	------

Plot Accessories:	-
-------------------	---

General Comments: Base shared with PRC151 (Lovisa Pierce).

Additional Information:	
-------------------------	--

References:	
-------------	--

CEMETERY INTEREST FORM

(PAGE 2 OF 2)

Marker ID: PRC152



Jared	
Pierce	

PUBLIC WORKS
ENVIRONMENTAL DIVISION
FORT DRUM, NEW YORK





CEMETERY INTEREST FORM

(PAGE 1 OF 2)

PUBLIC WORKS, ENVIRONMENTAL DIVISION
FORT DRUM, NEW YORK

FIRST NAME:	Alexander
MIDDLE NAME:	
LAST NAME:	Pelkey
MAIDEN NAME:	

<i>BIRTH DATE:</i>		<i>DEATH DATE:</i>	
DAY:		DAY:	
MONTH:		MONTH:	
YEAR:	1860	YEAR:	1941

<i>AGE:</i>			
YEARS:	81	MONTHS:	
		DAYS:	

GENDER:	M
---------	---

EPITAPH OR SCRIPT:	PELKEY / (left side) ALEXANDER / 1860 - 1941 / (right side) ELIZABETH SPRAGUE / HIS WIFE / 1863 - 1918
--------------------	--

EPITAPH OR SCRIPT (CONT):	
---------------------------	--

MILITARY MARKER	-
-----------------	---

Marker Plot Type:	Double
-------------------	--------

Marker Description	Headstone
--------------------	-----------

Family Plot ID:	-
-----------------	---

Family Plot Name:	
-------------------	--

Associated Markers, IDs:	-
--------------------------	---

(for this individual)

Associated Individuals, IDs:	PRC153b
------------------------------	---------

(other individuals)



Map / Marker ID:	PRC153
------------------	---------------

Individual Plot ID:	PRC153a
---------------------	----------------

GPS (wgs84-18N)	lat: N44° 2' 44.806" long: W75° 34' 30.983
-----------------	--

Cemetery:	Pierce
-----------	--------

Context:	Isolated
----------	----------

Plot Placement:	In Rows
-----------------	---------

Grade Slope:	Positive
--------------	----------

Exposure:	Open
-----------	------

Plot Accessories:	-
-------------------	---

General Comments:	-
-------------------	---

Additional Information:	
-------------------------	--

References:	
-------------	--

CEMETERY INTEREST FORM

(PAGE 2 OF 2)

Marker ID: PRC153



Alexander	
Pelkey	

PUBLIC WORKS
ENVIRONMENTAL DIVISION
FORT DRUM, NEW YORK





CEMETERY INTEREST FORM

(PAGE 1 OF 2)

PUBLIC WORKS, ENVIRONMENTAL DIVISION
FORT DRUM, NEW YORK

FIRST NAME:	Elizabeth
MIDDLE NAME:	
LAST NAME:	Pelkey
MAIDEN NAME:	Sprague

<i>BIRTH DATE:</i>		<i>DEATH DATE:</i>	
DAY:		DAY:	
MONTH:		MONTH:	
YEAR:	1863	YEAR:	1918

<i>AGE:</i>			
YEARS:	55	MONTHS:	
		DAYS:	

GENDER:	F
---------	----------

EPITAPH OR SCRIPT:	PELKEY / (left side) ALEXANDER / 1860 - 1941 / (right side) ELIZABETH SPRAGUE / HIS WIFE / 1863 - 1918
--------------------	--

EPITAPH OR SCRIPT (CONT):	
---------------------------	--

MILITARY MARKER	-
-----------------	---

Marker Plot Type:	Double
-------------------	--------

Marker Description	Headstone
--------------------	-----------

Family Plot ID:	-
-----------------	---

Family Plot Name:	
-------------------	--

Associated Markers, IDs:	-
--------------------------	---

(for this individual)

Associated Individuals, IDs:	PRC153a
------------------------------	---------

(other individuals)



Map / Marker ID:	PRC153
------------------	---------------

Individual Plot ID:	PRC153b
---------------------	----------------

GPS (wgs84-18N)	lat: N44° 2' 44.806" long: W75° 34' 30.983
-----------------	--

Cemetery:	Pierce
-----------	--------

Context:	Isolated
----------	----------

Plot Placement:	In Rows
-----------------	---------

Grade Slope:	Positive
--------------	----------

Exposure:	Open
-----------	------

Plot Accessories:	-
-------------------	---

General Comments:	-
-------------------	---

Additional Information:	
-------------------------	--

References:	
-------------	--

CEMETERY INTEREST FORM

(PAGE 2 OF 2)

Marker ID: PRC153



Elizabeth

Pelkey

Sprague

PUBLIC WORKS
ENVIRONMENTAL DIVISION
FORT DRUM, NEW YORK





CEMETERY INTEREST FORM

(PAGE 1 OF 2)

PUBLIC WORKS, ENVIRONMENTAL DIVISION
FORT DRUM, NEW YORK

FIRST NAME:	(Unknown)
MIDDLE NAME:	
LAST NAME:	(Unknown)
MAIDEN NAME:	

<i>BIRTH DATE:</i>		<i>DEATH DATE:</i>	
DAY:	<input type="text"/>	DAY:	<input type="text"/>
MONTH:	<input type="text"/>	MONTH:	<input type="text"/>
YEAR:	<input type="text"/>	YEAR:	<input type="text"/>

<i>AGE:</i>					
YEARS:	<input type="text"/>	MONTHS:	<input type="text"/>	DAYS:	<input type="text"/>

GENDER:	<input type="text"/>
---------	----------------------

EPITAPH OR SCRIPT:	(none)
--------------------	--------

EPITAPH OR SCRIPT (CONT):	
---------------------------	--

MILITARY MARKER	-
-----------------	---

Marker Plot Type:	(Unknown)
-------------------	-----------

Marker Description	(Unknown)
--------------------	-----------

Family Plot ID:	-
-----------------	---

Family Plot Name:	
-------------------	--

Associated Markers, IDs:	-
(for this individual)	

Associated Individuals, IDs:	
(other individuals)	



Map / Marker ID:	PRC154
-------------------------	---------------

Individual Plot ID:	PRC154
---------------------	---------------

GPS (wgs84-18N)	lat: N44° 2' 43.916" long: W75° 34' 31.646
-----------------	--

Cemetery:	Pierce
-----------	--------

Context:	Contiguous
----------	------------

Plot Placement:	In Rows
-----------------	---------

Grade Slope:	Positive
--------------	----------

Exposure:	Open
-----------	------

Plot Accessories:	-
-------------------	---

General Comments:	Unknown concrete platform. Possible crypt or "landscaping" location.
-------------------	--

Additional Information:	
-------------------------	--

References:	
-------------	--

CEMETERY INTEREST FORM




Marker ID: PRC154

(PAGE 2 OF 2)



(Unknown)	
(Unknown)	

PUBLIC WORKS
ENVIRONMENTAL DIVISION
FORT DRUM, NEW YORK





CEMETERY INTEREST FORM

(PAGE 1 OF 2)

PUBLIC WORKS, ENVIRONMENTAL DIVISION
FORT DRUM, NEW YORK

FIRST NAME:	Margarett
MIDDLE NAME:	J
LAST NAME:	Tharrett
MAIDEN NAME:	

BIRTH DATE:

DEATH DATE:

DAY:		DAY:	
MONTH:		MONTH:	
YEAR:	1842	YEAR:	1912

AGE:

YEARS:	70	MONTHS:		DAYS:	
--------	----	---------	--	-------	--

GENDER:	F
---------	----------

EPITAPH OR SCRIPT:	THARRETT (top) / Wm. THARRETT / 1822 - 1906 / MARGARETT J. / HIS WIFE / 1842 - 1912
--------------------	---

EPITAPH OR SCRIPT (CONT):	
---------------------------	--

MILITARY MARKER	-
-----------------	---

Marker Plot Type:	Double
-------------------	--------

Marker Description	Headstone
--------------------	-----------

Family Plot ID:	-
-----------------	---

Family Plot Name:	
-------------------	--

Associated Markers, IDs:	-
--------------------------	---

(for this individual)

Associated Individuals, IDs:	PRC155a
------------------------------	---------

(other individuals)



Map / Marker ID:	PRC155
------------------	---------------

Individual Plot ID:	PRC155b
---------------------	----------------

GPS (wgs84-18N)	lat: N44° 2' 44.059" long: W75° 34' 31.617
-----------------	--

Cemetery:	Pierce
-----------	--------

Context:	Contiguous
----------	------------

Plot Placement:	In Rows
-----------------	---------

Grade Slope:	Cross Slope
--------------	-------------

Exposure:	Open
-----------	------

Plot Accessories:	-
-------------------	---

General Comments:	-
-------------------	---

Additional Information:	
-------------------------	--

References:	
-------------	--

CEMETERY INTEREST FORM

(PAGE 2 OF 2)

Marker ID: PRC155



Margarett	J
Tharrett	

PUBLIC WORKS
ENVIRONMENTAL DIVISION
FORT DRUM, NEW YORK



Empty space for notes or additional information.

Empty space for notes or additional information.



CEMETERY INTEREST FORM

(PAGE 1 OF 2)

PUBLIC WORKS, ENVIRONMENTAL DIVISION
FORT DRUM, NEW YORK

FIRST NAME:	William
MIDDLE NAME:	
LAST NAME:	Tharrett
MAIDEN NAME:	

BIRTH DATE:

DEATH DATE:

DAY:		DAY:	
MONTH:		MONTH:	
YEAR:	1822	YEAR:	1906

AGE:

YEARS:	84	MONTHS:		DAYS:	
--------	----	---------	--	-------	--

GENDER:	M
---------	---

EPITAPH OR SCRIPT:	THARRETT (top) / Wm. THARRETT / 1822 - 1906 / MARGARETT J. / HIS WIFE / 1842 - 1912
--------------------	---

EPITAPH OR SCRIPT (CONT):	
---------------------------	--

MILITARY MARKER	-
-----------------	---

Marker Plot Type:	Double
-------------------	--------

Marker Description	Headstone
--------------------	-----------

Family Plot ID:	-
-----------------	---

Family Plot Name:	
-------------------	--

Associated Markers, IDs:	-
--------------------------	---

(for this individual)

Associated Individuals, IDs:	PRC155b
------------------------------	---------

(other individuals)



Map / Marker ID:	PRC155
------------------	---------------

Individual Plot ID:	PRC155a
---------------------	----------------

GPS (wgs84-18N)	lat: N44° 2' 44.059" long: W75° 34' 31.617
-----------------	--

Cemetery:	Pierce
-----------	--------

Context:	Contiguous
----------	------------

Plot Placement:	In Rows
-----------------	---------

Grade Slope:	Cross Slope
--------------	-------------

Exposure:	Open
-----------	------

Plot Accessories:	-
-------------------	---

General Comments:	-
-------------------	---

Additional Information:	
-------------------------	--

References:	
-------------	--

CEMETERY INTEREST FORM

(PAGE 2 OF 2)

Marker ID: PRC155



William

Tharrett

PUBLIC WORKS
ENVIRONMENTAL DIVISION
FORT DRUM, NEW YORK





CEMETERY INTEREST FORM

(PAGE 1 OF 2)

PUBLIC WORKS, ENVIRONMENTAL DIVISION
FORT DRUM, NEW YORK

FIRST NAME:	Aaron
MIDDLE NAME:	
LAST NAME:	Butts
MAIDEN NAME:	

<i>BIRTH DATE:</i>		<i>DEATH DATE:</i>	
DAY:	14	DAY:	7
MONTH:	April	MONTH:	December
YEAR:	1796	YEAR:	1864

<i>AGE:</i>			
YEARS:	68	MONTHS:	
		DAYS:	

GENDER:	M
---------	---

EPITAPH OR SCRIPT:	(SE face) BUTTS / (NW face) IN MEMORY OF OUR PARENTS / (left side) AARON BUTTS, / BORN APR. 14, 1796, / DIED / DEC. 7, 1864. / (right side) CLARISSA A. / HIS WIFE / BORN JAN. 1, 1815 / DIED / MAR. 11, 1891.
--------------------	--

EPITAPH OR SCRIPT (CONT):	
---------------------------	--

MILITARY MARKER	-
-----------------	---

Marker Plot Type:	Double
-------------------	--------

Marker Description	Headstone
--------------------	-----------

Family Plot ID:	-
-----------------	---

Family Plot Name:	
-------------------	--

Associated Markers, IDs: (for this individual)	PRC157, PRC158
---	----------------

Associated Individuals, IDs: (other individuals)	PRC156b
---	---------



Map / Marker ID:	PRC156
-------------------------	---------------

Individual Plot ID:	PRC156a
---------------------	----------------

GPS (wgs84-18N)	lat: N44° 2' 44.691" long: W75° 34' 31.214
-----------------	--

Cemetery:	Pierce
-----------	--------

Context:	Contiguous
----------	------------

Plot Placement:	In Rows
-----------------	---------

Grade Slope:	Cross Slope
--------------	-------------

Exposure:	Open
-----------	------

Plot Accessories:	-
-------------------	---

General Comments:	Primary element is polished granite.
-------------------	--------------------------------------

Additional Information:	
-------------------------	--

References:	
-------------	--

CEMETERY INTEREST FORM

(PAGE 2 OF 2)

Marker ID: PRC156



Aaron	
Butts	

PUBLIC WORKS
ENVIRONMENTAL DIVISION
FORT DRUM, NEW YORK





CEMETERY INTEREST FORM

(PAGE 1 OF 2)

PUBLIC WORKS, ENVIRONMENTAL DIVISION
FORT DRUM, NEW YORK

FIRST NAME:	Clarrisa
MIDDLE NAME:	A
LAST NAME:	Butts
MAIDEN NAME:	

<i>BIRTH DATE:</i>		<i>DEATH DATE:</i>	
DAY: 1	MONTH: January	DAY: 11	MONTH: March
YEAR: 1815		YEAR: 1891	

<i>AGE:</i>			
YEARS: 76	MONTHS:	DAYS:	

GENDER:	F
---------	----------

EPITAPH OR SCRIPT:	(SE face) BUTTS / (NW face) IN MEMORY OF OUR PARENTS / (left side) AARON BUTTS, / BORN APR. 14, 1796, / DIED / DEC. 7, 1864. / (right side) CLARISSA A. / HIS WIFE / BORN JAN. 1, 1815 / DIED / MAR. 11, 1891.
--------------------	--

EPITAPH OR SCRIPT (CONT):	
---------------------------	--

MILITARY MARKER	-
-----------------	---

Marker Plot Type:	Double
-------------------	--------

Marker Description	Headstone
--------------------	-----------

Family Plot ID:	-
-----------------	---

Family Plot Name:	
-------------------	--

Associated Markers, IDs: (for this individual)	PRC157, PRC158
---	----------------

Associated Individuals, IDs: (other individuals)	PRC156a
---	---------



Map / Marker ID:	PRC156
-------------------------	---------------

Individual Plot ID:	PRC156b
---------------------	----------------

GPS (wgs84-18N)	lat: N44° 2' 44.691" long: W75° 34' 31.214
-----------------	--

Cemetery:	Pierce
-----------	--------

Context:	Contiguous
----------	------------

Plot Placement:	In Rows
-----------------	---------

Grade Slope:	Cross Slope
--------------	-------------

Exposure:	Open
-----------	------

Plot Accessories:	-
-------------------	---

General Comments:	Primary element is polished granite.
-------------------	--------------------------------------

Additional Information:	
-------------------------	--

References:	
-------------	--

CEMETERY INTEREST FORM

(PAGE 2 OF 2)

Marker ID: PRC156



Clarrisa	A
Butts	

PUBLIC WORKS
ENVIRONMENTAL DIVISION
FORT DRUM, NEW YORK





CEMETERY INTEREST FORM

(PAGE 1 OF 2)

PUBLIC WORKS, ENVIRONMENTAL DIVISION
FORT DRUM, NEW YORK

FIRST NAME:

MIDDLE NAME:

LAST NAME: **Butts**

MAIDEN NAME:

BIRTH DATE: DAY: MONTH: YEAR:

DEATH DATE: DAY: MONTH: YEAR:

AGE: YEARS: MONTHS: DAYS:

GENDER:

EPITAPH OR SCRIPT: **MOTHER**

EPITAPH OR SCRIPT (CONT):

MILITARY MARKER: -

Marker Plot Type: **Single**

Marker Description: **Footstone**

Family Plot ID: -

Family Plot Name:

Associated Markers, IDs: **PRC156**
(for this individual)

Associated Individuals, IDs:
(other individuals)



Map / Marker ID: **PRC157**

Individual Plot ID: **PRC157**

GPS (wgs84-18N) lat: **N44° 2' 44.607"** long: **W75° 34' 31.151**

Cemetery: **Pierce**

Context: **Contiguous**

Plot Placement: **In Rows**

Grade Slope: **Cross Slope**

Exposure: **Open**

Plot Accessories: -

General Comments: -

Additional Information:

References:

CEMETERY INTEREST FORM

Marker ID: PRC157

(PAGE 2 OF 2)



Butts	

PUBLIC WORKS
ENVIRONMENTAL DIVISION
FORT DRUM, NEW YORK





CEMETERY INTEREST FORM

(PAGE 1 OF 2)

PUBLIC WORKS, ENVIRONMENTAL DIVISION
FORT DRUM, NEW YORK

FIRST NAME:

MIDDLE NAME:

LAST NAME: **Butts**

MAIDEN NAME:

BIRTH DATE: DAY: MONTH: YEAR:

DEATH DATE: DAY: MONTH: YEAR:

AGE: YEARS: MONTHS: DAYS:

GENDER:

EPITAPH OR SCRIPT: **FATHER**

EPITAPH OR SCRIPT (CONT):

MILITARY MARKER: -

Marker Plot Type: **Single**

Marker Description: **Footstone**

Family Plot ID: -

Family Plot Name:

Associated Markers, IDs: **PRC156**
(for this individual)

Associated Individuals, IDs:
(other individuals)



Map / Marker ID: **PRC158**

Individual Plot ID: **PRC158**

GPS (wgs84-18N) lat: N44° 2' 44.654" long: W75° 34' 31.106

Cemetery: **Pierce**

Context: **Contiguous**

Plot Placement: **In Rows**

Grade Slope: **Cross Slope**

Exposure: **Open**

Plot Accessories: -

General Comments: -

Additional Information:

References:

CEMETERY INTEREST FORM

Marker ID: PRC158

(PAGE 2 OF 2)



Butts	

PUBLIC WORKS
ENVIRONMENTAL DIVISION
FORT DRUM, NEW YORK





CEMETERY INTEREST FORM

(PAGE 1 OF 2)

PUBLIC WORKS, ENVIRONMENTAL DIVISION
FORT DRUM, NEW YORK

FIRST NAME:	(Unknown)
MIDDLE NAME:	
LAST NAME:	D / (Unknown)
MAIDEN NAME:	

<i>BIRTH DATE:</i>		<i>DEATH DATE:</i>	
DAY:	<input type="text"/>	DAY:	<input type="text"/>
MONTH:	<input type="text"/>	MONTH:	<input type="text"/>
YEAR:	<input type="text"/>	YEAR:	<input type="text"/>

<i>AGE:</i>					
YEARS:	<input type="text"/>	MONTHS:	<input type="text"/>	DAYS:	<input type="text"/>

GENDER:	<input type="text"/>
---------	----------------------

EPITAPH OR SCRIPT:	D
--------------------	---

EPITAPH OR SCRIPT (CONT):	
---------------------------	--

MILITARY MARKER	-
-----------------	---

Marker Plot Type:	Family
-------------------	--------

Marker Description	Enclosure
--------------------	-----------

Family Plot ID:	PRCFP21
-----------------	---------

Family Plot Name:	D / (Unknown)
-------------------	---------------

Associated Markers, IDs: (for this individual)	-
---	---

Associated Individuals, IDs: (other individuals)	
---	--



Map / Marker ID:	PRC159
-------------------------	---------------

Individual Plot ID:	PRC159
---------------------	---------------

GPS (wgs84-18N)	lat: N44° 2' 44.399" long: W75° 34' 31.389"
-----------------	---

Cemetery:	Pierce
-----------	--------

Context:	Isolated
----------	----------

Plot Placement:	In Rows
-----------------	---------

Grade Slope:	Cross Slope
--------------	-------------

Exposure:	Open
-----------	------

Plot Accessories:	-
-------------------	---

General Comments:	Likely family plot marker, given dimensions and design. Located 3.7 Meters WNW of PRC151 base (N corner), and 5.6 Meters SE of PRC169 (S corner).
-------------------	---

Additional Information:	
-------------------------	--

References:	
-------------	--

CEMETERY INTEREST FORM





Marker ID: PRC159

(PAGE 2 OF 2)



(Unknown)	
D / (Unknown)	

PUBLIC WORKS
ENVIRONMENTAL DIVISION
FORT DRUM, NEW YORK





CEMETERY INTEREST FORM

(PAGE 1 OF 2)

PUBLIC WORKS, ENVIRONMENTAL DIVISION
FORT DRUM, NEW YORK

FIRST NAME:	Elizabeth "Libbie"
MIDDLE NAME:	M
LAST NAME:	Farr
MAIDEN NAME:	

BIRTH DATE:

DEATH DATE:

DAY:		DAY:	3
MONTH:		MONTH:	April
YEAR:	1870	YEAR:	1877

AGE:

YEARS:	6	MONTHS:	6	DAYS:	20
--------	---	---------	---	-------	----

GENDER:	F
---------	----------

EPITAPH OR SCRIPT:	LIBBIE M. / Daughter of / Vincent W. & Julia A. / FARR / Died Apr. 3, 1877 / Aged / 6ys. 6ms. 20ds.
--------------------	---

EPITAPH OR SCRIPT (CONT):

MILITARY MARKER	-
-----------------	---

Marker Plot Type:	Single
-------------------	--------

Marker Description	Headstone
--------------------	-----------

Family Plot ID:	PRCFP22
-----------------	---------

Family Plot Name:	Farr
-------------------	------

Associated Markers, IDs: (for this individual)	PRC161, PRC163
---	----------------

Associated Individuals, IDs: (other individuals)	PRC162, PRC163a, PRC163b
---	--------------------------



Map / Marker ID:	PRC160
------------------	---------------

Individual Plot ID:	PRC160
---------------------	---------------

GPS (wgs84-18N)	lat: N44° 2' 44.700" long: W75° 34' 31.370
-----------------	--

Cemetery:	Pierce
-----------	--------

Context:	Contiguous
----------	------------

Plot Placement:	In Rows
-----------------	---------

Grade Slope:	Cross Slope
--------------	-------------

Exposure:	Open
-----------	------

Plot Accessories:	-
-------------------	---

General Comments:	-
-------------------	---

Additional Information:	For additional information, see Family Plot Marker (PRC163).
-------------------------	--

References:	
-------------	--

CEMETERY INTEREST FORM

(PAGE 2 OF 2)

Marker ID: PRC160



Elizabeth "Libbie"	M
Farr	

PUBLIC WORKS
ENVIRONMENTAL DIVISION
FORT DRUM, NEW YORK





CEMETERY INTEREST FORM

(PAGE 1 OF 2)

PUBLIC WORKS, ENVIRONMENTAL DIVISION
FORT DRUM, NEW YORK

FIRST NAME:

MIDDLE NAME:

LAST NAME: **Farr**

MAIDEN NAME:

BIRTH DATE:

DEATH DATE:

DAY:

DAY:

MONTH:

MONTH:

YEAR:

YEAR:

AGE:

YEARS:

MONTHS:

DAYS:

GENDER:

EPITAPH OR SCRIPT: (illegible / none)

EPITAPH OR SCRIPT (CONT):

MILITARY MARKER: -

Marker Plot Type: Single

Marker Description: Footstone

Family Plot ID: PRCFP22

Family Plot Name: Farr

Associated Markers, IDs:
(for this individual)

PRC160, PRC163

Associated Individuals, IDs:
(other individuals)



Map / Marker ID: **PRC161**

Individual Plot ID: **PRC161**

GPS (wgs84-18N) lat: N44° 2' 44.641" long: W75° 34' 31.267

Cemetery: Pierce

Context: Contiguous

Plot Placement: In Rows

Grade Slope: Cross Slope

Exposure: Open

Plot Accessories: -

General Comments: -

Additional Information: For additional information, see Family Plot Marker (PRC163).

References:

CEMETERY INTEREST FORM


Marker ID: PRC161

(PAGE 2 OF 2)



Farr	

PUBLIC WORKS
ENVIRONMENTAL DIVISION
FORT DRUM, NEW YORK





CEMETERY INTEREST FORM

(PAGE 1 OF 2)

PUBLIC WORKS, ENVIRONMENTAL DIVISION
FORT DRUM, NEW YORK

FIRST NAME:	George "Georgie"
MIDDLE NAME:	W
LAST NAME:	Farr
MAIDEN NAME:	

BIRTH DATE:		DEATH DATE:	
DAY:		DAY:	30
MONTH:		MONTH:	March
YEAR:	1867	YEAR:	1877

AGE:			
YEARS:	9	DAYS:	24
MONTHS:	7		

GENDER:	M
---------	---

EPITAPH OR SCRIPT:	GEORGIE W. / Son of / Vincent W. & Julia A. / FARR, / Died, Mar. 30, 1877, / Aged / 9ys. 7ms. & 27 ds.
--------------------	--

EPITAPH OR SCRIPT (CONT):	
---------------------------	--

MILITARY MARKER	-
-----------------	---

Marker Plot Type:	Single
-------------------	--------

Marker Description	Headstone
--------------------	-----------

Family Plot ID:	PRCFP22
-----------------	---------

Family Plot Name:	Farr
-------------------	------

Associated Markers, IDs:	PRC163
(for this individual)	

Associated Individuals, IDs:	PRC160, PRC163a, PRC163b
(other individuals)	



Map / Marker ID:	PRC162
-------------------------	---------------

Individual Plot ID:	PRC162
---------------------	---------------

GPS (wgs84-18N)	lat: N44° 2' 44.736" long: W75° 34' 31.341
-----------------	--

Cemetery:	Pierce
-----------	--------

Context:	Contiguous
----------	------------

Plot Placement:	In Rows
-----------------	---------

Grade Slope:	Cross Slope
--------------	-------------

Exposure:	Open
-----------	------

Plot Accessories:	-
-------------------	---

General Comments:	-
-------------------	---

Additional Information:	For additional information, see Family Plot Marker (PRC163).
-------------------------	--

References:	
-------------	--

CEMETERY INTEREST FORM

(PAGE 2 OF 2)

Marker ID: PRC162



George "Georgie"	W
Farr	

PUBLIC WORKS
ENVIRONMENTAL DIVISION
FORT DRUM, NEW YORK





CEMETERY INTEREST FORM

(PAGE 1 OF 2)

PUBLIC WORKS, ENVIRONMENTAL DIVISION
FORT DRUM, NEW YORK

FIRST NAME:	Julia
MIDDLE NAME:	A
LAST NAME:	Farr
MAIDEN NAME:	

BIRTH DATE:

DEATH DATE:

DAY:		DAY:	
MONTH:		MONTH:	
YEAR:	1843	YEAR:	1903

AGE:

YEARS:	60	MONTHS:		DAYS:	
--------	----	---------	--	-------	--

GENDER:	F
---------	----------

EPITAPH OR SCRIPT:	(NW face) F / FARR / VINCENT W. FARR / 1840 - 1920 / JULIA A. HIS WIFE / 1843 - 1903 / (SE face) THEIR CHILDREN / GEORGE W. / 1867 - 1877 / ELIZABATH M. / 1870 - 1877
--------------------	--

EPITAPH OR SCRIPT (CONT):

MILITARY MARKER	(Flag)
-----------------	--------

Marker Plot Type:	Family
-------------------	--------

Marker Description	Headstone
--------------------	-----------

Family Plot ID:	PRCFP22
-----------------	---------

Family Plot Name:	Farr
-------------------	------

Associated Markers, IDs:	PRC160, PRC161, PRC162, PRC164, PRC165
--------------------------	--

(for this individual)

Associated Individuals, IDs:	PRC160, PRC162, PRC163a
------------------------------	-------------------------

(other individuals)



Map / Marker ID:	PRC163
-------------------------	---------------

Individual Plot ID:	PRC163b
---------------------	----------------

GPS (wgs84-18N)	lat: N44° 2' 44.762" long: W75° 34' 31.320
-----------------	--

Cemetery:	Pierce
-----------	--------

Context:	Contiguous
----------	------------

Plot Placement:	In Rows
-----------------	---------

Grade Slope:	Cross Slope
--------------	-------------

Exposure:	Open
-----------	------

Plot Accessories:	-
-------------------	---

General Comments:	-
-------------------	---

Additional Information:	
-------------------------	--

References:	
-------------	--

CEMETERY INTEREST FORM

Marker ID: PRC163

(PAGE 2 OF 2)



Julia	A
Farr	

PUBLIC WORKS
ENVIRONMENTAL DIVISION
FORT DRUM, NEW YORK





CEMETERY INTEREST FORM

(PAGE 1 OF 2)

PUBLIC WORKS, ENVIRONMENTAL DIVISION
FORT DRUM, NEW YORK

FIRST NAME:	Vincent
MIDDLE NAME:	W
LAST NAME:	Farr
MAIDEN NAME:	

BIRTH DATE:

DEATH DATE:

DAY:		DAY:	
MONTH:		MONTH:	
YEAR:	1840	YEAR:	1920

AGE:

YEARS:	80	MONTHS:		DAYS:	
--------	----	---------	--	-------	--

GENDER:	M
---------	----------

EPITAPH OR SCRIPT:	(NW face) F / FARR / VINCENT W. FARR / 1840 - 1920 / JULIA A. HIS WIFE / 1843 - 1903 / (SE face) THEIR CHILDREN / GEORGE W. / 1867 - 1877 / ELIZABATH M. / 1870 - 1877
--------------------	--

EPITAPH OR SCRIPT (CONT):

MILITARY MARKER	Veteran / 1861 - 1865
-----------------	------------------------------

Marker Plot Type:	Family
-------------------	---------------

Marker Description	Headstone
--------------------	------------------

Family Plot ID:	PRCFP22
-----------------	----------------

Family Plot Name:	Farr
-------------------	-------------

Associated Markers, IDs:	PRC160, PRC161, PRC162, PRC164, PRC165
--------------------------	---

(for this individual)

Associated Individuals, IDs:	PRC160, PRC162, PRC163b
------------------------------	--------------------------------

(other individuals)



Map / Marker ID:	PRC163
-------------------------	---------------

Individual Plot ID:	PRC163a
----------------------------	----------------

GPS (wgs84-18N)	lat: N44° 2' 44.762" long: W75° 34' 31.320
------------------------	--

Cemetery:	Pierce
------------------	---------------

Context:	Contiguous
-----------------	-------------------

Plot Placement:	In Rows
------------------------	----------------

Grade Slope:	Cross Slope
---------------------	--------------------

Exposure:	Open
------------------	-------------

Plot Accessories:	-
--------------------------	----------

General Comments:	New Veteran Marker placed on 22 May 2012.
--------------------------	--

Additional Information:	
--------------------------------	--

References:	
--------------------	--

CEMETERY INTEREST FORM

Marker ID: PRC163

(PAGE 2 OF 2)



Vincent	W
Farr	

PUBLIC WORKS
ENVIRONMENTAL DIVISION
FORT DRUM, NEW YORK





CEMETERY INTEREST FORM

(PAGE 1 OF 2)

PUBLIC WORKS, ENVIRONMENTAL DIVISION
FORT DRUM, NEW YORK

FIRST NAME:

MIDDLE NAME:

LAST NAME: **Farr**

MAIDEN NAME:

BIRTH DATE: DAY: MONTH: YEAR:

DEATH DATE: DAY: MONTH: YEAR:

AGE: YEARS: MONTHS: DAYS:

GENDER:

EPITAPH OR SCRIPT: **MOTHER**

EPITAPH OR SCRIPT (CONT):

MILITARY MARKER: -

Marker Plot Type: **Single**

Marker Description: **Footstone**

Family Plot ID: **PRCFP22**

Family Plot Name: **Farr**

Associated Markers, IDs: **PRC163**
(for this individual)

Associated Individuals, IDs:
(other individuals)



Map / Marker ID: **PRC164**

Individual Plot ID: **PRC164**

GPS (wgs84-18N) lat: N44° 2' 44.731" long: W75° 34' 31.186

Cemetery: **Pierce**

Context: **Contiguous**

Plot Placement: **In Rows**

Grade Slope: **Cross Slope**

Exposure: **Open**

Plot Accessories: -

General Comments: -

Additional Information:

References:

CEMETERY INTEREST FORM

(PAGE 2 OF 2)

Marker ID: PRC164



Farr	

PUBLIC WORKS
ENVIRONMENTAL DIVISION
FORT DRUM, NEW YORK





CEMETERY INTEREST FORM

(PAGE 1 OF 2)

PUBLIC WORKS, ENVIRONMENTAL DIVISION
FORT DRUM, NEW YORK

FIRST NAME:

MIDDLE NAME:

LAST NAME: **Farr**

MAIDEN NAME:

BIRTH DATE: DAY: MONTH: YEAR:

DEATH DATE: DAY: MONTH: YEAR:

AGE: YEARS: MONTHS: DAYS:

GENDER:

EPITAPH OR SCRIPT: **FATHER**

EPITAPH OR SCRIPT (CONT):

MILITARY MARKER: -

Marker Plot Type: **Single**

Marker Description: **Footstone**

Family Plot ID: **PRCFP22**

Family Plot Name: **Farr**

Associated Markers, IDs: **PRC163**
(for this individual)

Associated Individuals, IDs:
(other individuals)



Map / Marker ID: **PRC165**

Individual Plot ID: **PRC165**

GPS (wgs84-18N) lat: N44° 2' 44.758" long: W75° 34' 31.160

Cemetery: **Pierce**

Context: **Contiguous**

Plot Placement: **In Rows**

Grade Slope: **Cross Slope**

Exposure: **Open**

Plot Accessories: -

General Comments: -

Additional Information:

References:

CEMETERY INTEREST FORM

(PAGE 2 OF 2)

Marker ID: PRC165



Farr	

PUBLIC WORKS
ENVIRONMENTAL DIVISION
FORT DRUM, NEW YORK





CEMETERY INTEREST FORM

(PAGE 1 OF 2)

PUBLIC WORKS, ENVIRONMENTAL DIVISION
FORT DRUM, NEW YORK

FIRST NAME:	(Unknown)
MIDDLE NAME:	
LAST NAME:	(Unknown)
MAIDEN NAME:	

<i>BIRTH DATE:</i>		<i>DEATH DATE:</i>	
DAY:	<input type="text"/>	DAY:	<input type="text"/>
MONTH:	<input type="text"/>	MONTH:	<input type="text"/>
YEAR:	<input type="text"/>	YEAR:	<input type="text"/>

<i>AGE:</i>					
YEARS:	<input type="text"/>	MONTHS:	<input type="text"/>	DAYS:	<input type="text"/>

GENDER:	<input type="text"/>
---------	----------------------

EPITAPH OR SCRIPT:	(none)
--------------------	--------

EPITAPH OR SCRIPT (CONT):	
---------------------------	--

MILITARY MARKER	-
-----------------	---

Marker Plot Type:	(Unknown)
-------------------	-----------

Marker Description	Foundation
--------------------	------------

Family Plot ID:	-
-----------------	---

Family Plot Name:	
-------------------	--

Associated Markers, IDs:	
(for this individual)	

Associated Individuals, IDs:	
(other individuals)	



Map / Marker ID:	PRC166
------------------	---------------

Individual Plot ID:	PRC166
---------------------	---------------

GPS (wgs84-18N)	lat: N44° 2' 43.893" long: W75° 34' 31.748
-----------------	--

Cemetery:	Pierce
-----------	--------

Context:	Isolated
----------	----------

Plot Placement:	In Rows
-----------------	---------

Grade Slope:	Cross Slope
--------------	-------------

Exposure:	Open
-----------	------

Plot Accessories:	-
-------------------	---

General Comments:	Located 1.7 Meters NW of PRC154. Possible combined footstone for PRC167 and PRC168 (edges run parallel to each other and located 3 Meters SE of the headstones). May also be the location of foundation for another pair of headstones (detached).
-------------------	--

Additional Information:	
-------------------------	--

References:	
-------------	--

CEMETERY INTEREST FORM


Marker ID: PRC166

(PAGE 2 OF 2)



(Unknown)

(Unknown)



Empty space for notes or additional information.



CEMETERY INTEREST FORM

(PAGE 1 OF 2)

PUBLIC WORKS, ENVIRONMENTAL DIVISION
FORT DRUM, NEW YORK

FIRST NAME:	Mabel
MIDDLE NAME:	
LAST NAME:	Gadbaw
MAIDEN NAME:	

<i>BIRTH DATE:</i>		<i>DEATH DATE:</i>	
DAY: 13	MONTH: June	DAY: 4	MONTH: November
YEAR: 1896		YEAR: 1970	

<i>AGE:</i>			
YEARS: 74	MONTHS:	DAYS:	

GENDER:	F
---------	----------

EPITAPH OR SCRIPT:	I.H.S. (in cross) / MABEL GADBAW / BORN JUNE 13, 1896 / DIED NOV. 4, 1970
--------------------	--

EPITAPH OR SCRIPT (CONT):	
---------------------------	--

MILITARY MARKER	-
-----------------	---

Marker Plot Type:	Single
-------------------	---------------

Marker Description	Headstone
--------------------	------------------

Family Plot ID:	-
-----------------	---

Family Plot Name:	
-------------------	--

Associated Markers, IDs: (for this individual)	-
---	---

Associated Individuals, IDs: (other individuals)	PRC168
---	---------------



Map / Marker ID:	PRC167
-------------------------	---------------

Individual Plot ID:	PRC167
---------------------	---------------

GPS (wgs84-18N)	lat: N44° 2' 43.926" long: W75° 34' 31.921"
-----------------	---

Cemetery:	Pierce
-----------	---------------

Context:	Contiguous
----------	-------------------

Plot Placement:	In Rows
-----------------	----------------

Grade Slope:	Cross Slope
--------------	--------------------

Exposure:	Open
-----------	-------------

Plot Accessories:	Flowers (faux), Statue (Marie), Vase (Plasti
-------------------	---

General Comments:	(Polished Granite). Foundation shared with PRC168 (George Gadbaw).
-------------------	---

Additional Information:	
-------------------------	--

References:	
-------------	--

CEMETERY INTEREST FORM

(PAGE 2 OF 2)

Marker ID: PRC167



Mabel	
Gadbaw	

PUBLIC WORKS
ENVIRONMENTAL DIVISION
FORT DRUM, NEW YORK





CEMETERY INTEREST FORM

(PAGE 1 OF 2)

PUBLIC WORKS, ENVIRONMENTAL DIVISION
FORT DRUM, NEW YORK

FIRST NAME:	George
MIDDLE NAME:	
LAST NAME:	Gadbaw
MAIDEN NAME:	

<i>BIRTH DATE:</i>		<i>DEATH DATE:</i>	
DAY:		DAY:	6
MONTH:		MONTH:	June
YEAR:	1892	YEAR:	1965

<i>AGE:</i>			
YEARS:	73	MONTHS:	
		DAYS:	

GENDER:	M
---------	---

EPITAPH OR SCRIPT:	I.H.S. (in cross) / GEORGE GADBAW / BORN 1892 / DIED JUNE 6, 1865
--------------------	---

EPITAPH OR SCRIPT (CONT):	
---------------------------	--

MILITARY MARKER	-
-----------------	---

Marker Plot Type:	Single
-------------------	--------

Marker Description	Headstone
--------------------	-----------

Family Plot ID:	-
-----------------	---

Family Plot Name:	
-------------------	--

Associated Markers, IDs:	-
--------------------------	---

(for this individual)

Associated Individuals, IDs:	PRC167
------------------------------	--------

(other individuals)



Map / Marker ID:	PRC168
------------------	---------------

Individual Plot ID:	PRC168
---------------------	---------------

GPS (wgs84-18N)	lat: N44° 2' 43.950" long: W75° 34' 31.898
-----------------	--

Cemetery:	Pierce
-----------	--------

Context:	Contiguous
----------	------------

Plot Placement:	In Rows
-----------------	---------

Grade Slope:	Cross Slope
--------------	-------------

Exposure:	Open
-----------	------

Plot Accessories:	Flowers (faux), Statue (Marie), Vase (Plasti
-------------------	--

General Comments:	(Polished Granite). Foundation shared with PRC167 (Mabel Gadbaw).
-------------------	---

Additional Information:	
-------------------------	--

References:	
-------------	--

CEMETERY INTEREST FORM

(PAGE 2 OF 2)

Marker ID: PRC168



George

Gadbaw

PUBLIC WORKS
ENVIRONMENTAL DIVISION
FORT DRUM, NEW YORK





CEMETERY INTEREST FORM

(PAGE 1 OF 2)

PUBLIC WORKS, ENVIRONMENTAL DIVISION
FORT DRUM, NEW YORK

FIRST NAME:	Gilber
MIDDLE NAME:	
LAST NAME:	Passino
MAIDEN NAME:	

<i>BIRTH DATE:</i>		<i>DEATH DATE:</i>	
DAY:		DAY:	16
MONTH:		MONTH:	December
YEAR:		YEAR:	1877

<i>AGE:</i>			
YEARS:	75	MONTHS:	
		DAYS:	

GENDER:	M
---------	---

EPITAPH OR SCRIPT:	GILBER PASSINO / Died / Dec. 16, 1877, / AE. 75 yr's.
--------------------	---

EPITAPH OR SCRIPT (CONT):	
---------------------------	--

MILITARY MARKER	-
-----------------	---

Marker Plot Type:	Single
-------------------	--------

Marker Description	Headstone
--------------------	-----------

Family Plot ID:	-
-----------------	---

Family Plot Name:	
-------------------	--

Associated Markers, IDs: (for this individual)	-
---	---

Associated Individuals, IDs: (other individuals)	
---	--



Map / Marker ID:	PRC169
-------------------------	---------------

Individual Plot ID:	PRC169
---------------------	---------------

GPS (wgs84-18N)	lat: N44° 2' 44.523" long: W75° 34' 31.619
-----------------	--

Cemetery:	Pierce
-----------	--------

Context:	Isolated
----------	----------

Plot Placement:	In Rows
-----------------	---------

Grade Slope:	Cross Slope
--------------	-------------

Exposure:	Open
-----------	------

Plot Accessories:	-
-------------------	---

General Comments:	-
-------------------	---

Additional Information:	
-------------------------	--

References:	
-------------	--

CEMETERY INTEREST FORM

(PAGE 2 OF 2)

Marker ID: PRC169



Gilber	
Passino	

PUBLIC WORKS
ENVIRONMENTAL DIVISION
FORT DRUM, NEW YORK





CEMETERY INTEREST FORM

(PAGE 1 OF 2)

PUBLIC WORKS, ENVIRONMENTAL DIVISION
FORT DRUM, NEW YORK

FIRST NAME:	George
MIDDLE NAME:	
LAST NAME:	Kinsman
MAIDEN NAME:	

BIRTH DATE:

DEATH DATE:

DAY:		DAY:	8
MONTH:		MONTH:	December
YEAR:		YEAR:	1876

AGE:

YEARS:	6	MONTHS:	5	DAYS:	14
--------	---	---------	---	-------	----

GENDER:	M
---------	---

EPITAPH OR SCRIPT:	Children of (Duane ?) & Josephine / KINSMAN / (left side) GEORGE, / Died / Dec. 8, 1876 / Aged / 6 y's. 5 m's. 14 d's. / (right side) DAVID, / Died / Dec. 8, 1876, / Aged / 8 y's. 5 m's.
--------------------	--

EPITAPH OR SCRIPT (CONT):	
MILITARY MARKER	-

Marker Plot Type:	Double
Marker Description	Headstone
Family Plot ID:	-

Family Plot Name:	
Associated Markers, IDs: (for this individual)	PRC171

Associated Individuals, IDs: (other individuals)	PRC170b
---	---------



Map / Marker ID:	PRC170
-------------------------	---------------

Individual Plot ID:	PRC170a
---------------------	----------------

GPS (wgs84-18N)	lat: N44° 2' 44.924" long: W75° 34' 31.285
-----------------	--

Cemetery:	Pierce
-----------	--------

Context:	Contiguous
----------	------------

Plot Placement:	In Rows
-----------------	---------

Grade Slope:	Cross Slope
--------------	-------------

Exposure:	Tree Overhang
-----------	---------------

Plot Accessories:	-
-------------------	---

General Comments:	-
-------------------	---

Additional Information:	
-------------------------	--

References:	
-------------	--

CEMETERY INTEREST FORM

(PAGE 2 OF 2)

Marker ID: PRC170



George

Kinsman

PUBLIC WORKS
ENVIRONMENTAL DIVISION
FORT DRUM, NEW YORK





CEMETERY INTEREST FORM

(PAGE 1 OF 2)

PUBLIC WORKS, ENVIRONMENTAL DIVISION
FORT DRUM, NEW YORK

FIRST NAME:	David
MIDDLE NAME:	
LAST NAME:	Kinsman
MAIDEN NAME:	

BIRTH DATE:

DEATH DATE:

DAY:		DAY:	8
MONTH:		MONTH:	December
YEAR:		YEAR:	1876

AGE:

YEARS:	8	MONTHS:	5	DAYS:	
--------	---	---------	---	-------	--

GENDER:	M
---------	---

EPITAPH OR SCRIPT: Children of (Duane ?) & Josephine / KINSMAN / (left side) GEORGE, / Died / Dec. 8, 1876 / Aged / 6 y's. 5 m's. 14 d's. / (right side) DAVID, / Died / Dec. 8, 1876, / Aged / 8 y's. 5 m's.

EPITAPH OR SCRIPT (CONT):

MILITARY MARKER	-
-----------------	---

Marker Plot Type:	Double
-------------------	--------

Marker Description	Headstone
--------------------	-----------

Family Plot ID:	-
-----------------	---

Family Plot Name:	
-------------------	--

Associated Markers, IDs: (for this individual)	PRC171
---	--------

Associated Individuals, IDs: (other individuals)	PRC170a
---	---------



Map / Marker ID:	PRC170
-------------------------	---------------

Individual Plot ID:	PRC170b
---------------------	----------------

GPS (wgs84-18N)	lat: N44° 2' 44.924" long: W75° 34' 31.285
-----------------	--

Cemetery:	Pierce
-----------	--------

Context:	Contiguous
----------	------------

Plot Placement:	In Rows
-----------------	---------

Grade Slope:	Cross Slope
--------------	-------------

Exposure:	Tree Overhang
-----------	---------------

Plot Accessories:	-
-------------------	---

General Comments:	-
-------------------	---

Additional Information:	
-------------------------	--

References:	
-------------	--

CEMETERY INTEREST FORM

(PAGE 2 OF 2)

Marker ID: PRC170



David

Kinsman

PUBLIC WORKS
ENVIRONMENTAL DIVISION
FORT DRUM, NEW YORK





CEMETERY INTEREST FORM

(PAGE 1 OF 2)

PUBLIC WORKS, ENVIRONMENTAL DIVISION
FORT DRUM, NEW YORK

FIRST NAME:

MIDDLE NAME:

LAST NAME: **Kinsman**

MAIDEN NAME:

BIRTH DATE:

DEATH DATE:

DAY:

DAY:

MONTH:

MONTH:

YEAR:

YEAR:

AGE:

YEARS:

MONTHS:

DAYS:

GENDER:

EPITAPH OR SCRIPT: **DAVID GEORGE**

EPITAPH OR SCRIPT (CONT):

MILITARY MARKER: -

Marker Plot Type: **Double**

Marker Description: **Footstone**

Family Plot ID: -

Family Plot Name:

Associated Markers, IDs:
(for this individual) **PRC170**

Associated Individuals, IDs:
(other individuals)



Map / Marker ID: **PRC171**

Individual Plot ID: **PRC171**

GPS (wgs84-18N) lat: **N44° 2' 44.887"** long: **W75° 34' 31.207"**

Cemetery: **Pierce**

Context: **Contiguous**

Plot Placement: **In Rows**

Grade Slope: **Cross Slope**

Exposure: **Tree Overhang**

Plot Accessories: -

General Comments: -

Additional Information:

References:

CEMETERY INTEREST FORM

(PAGE 2 OF 2)

Marker ID: PRC171



Kinsman	

PUBLIC WORKS
ENVIRONMENTAL DIVISION
FORT DRUM, NEW YORK





CEMETERY INTEREST FORM

(PAGE 1 OF 2)

PUBLIC WORKS, ENVIRONMENTAL DIVISION
FORT DRUM, NEW YORK

FIRST NAME:	Jack
MIDDLE NAME:	H
LAST NAME:	Butts
MAIDEN NAME:	

<i>BIRTH DATE:</i>		<i>DEATH DATE:</i>	
DAY: 9	MONTH: March	DAY: 14	MONTH: January
YEAR: 1934		YEAR: 1997	

<i>AGE:</i>			
YEARS: 62	MONTHS:	DAYS:	

GENDER:	M
---------	---

EPITAPH OR SCRIPT:	(SE face) BUTTS / JACK H. / 1934 - 1997 / (NW face / plaque) JACK H BUTTS / A1C US AIR FORCE / KOREA / MAR 9 1934 (cross) JAN 14 1997
--------------------	---

EPITAPH OR SCRIPT (CONT):	
---------------------------	--

MILITARY MARKER	A1C US AIR FORCE, KOREA
-----------------	-------------------------

Marker Plot Type:	Single
-------------------	--------

Marker Description	Headstone
--------------------	-----------

Family Plot ID:	-
-----------------	---

Family Plot Name:	
-------------------	--

Associated Markers, IDs: (for this individual)	-
---	---

Associated Individuals, IDs: (other individuals)	
---	--



Map / Marker ID:	PRC172
------------------	--------

Individual Plot ID:	PRC172
---------------------	--------

GPS (wgs84-18N)	lat: N44° 2' 44.288" long: W75° 34' 32.105
-----------------	--

Cemetery:	Pierce
-----------	--------

Context:	Contiguous
----------	------------

Plot Placement:	In Rows
-----------------	---------

Grade Slope:	Cross Slope
--------------	-------------

Exposure:	Open
-----------	------

Plot Accessories:	Flowers (planted), Flower Pot (plastic), Fla
-------------------	--

General Comments:	Bronze Plaque, (Polished Granite)
-------------------	-----------------------------------

Additional Information:	A1C US AIR FORCE, KOREA
-------------------------	-------------------------

References:	
-------------	--

CEMETERY INTEREST FORM


Marker ID: PRC172

(PAGE 2 OF 2)



Jack	H
Butts	

PUBLIC WORKS
ENVIRONMENTAL DIVISION
FORT DRUM, NEW YORK





CEMETERY INTEREST FORM

(PAGE 1 OF 2)

PUBLIC WORKS, ENVIRONMENTAL DIVISION
FORT DRUM, NEW YORK

FIRST NAME:	Robert
MIDDLE NAME:	L
LAST NAME:	Dusharm
MAIDEN NAME:	

<i>BIRTH DATE:</i>		<i>DEATH DATE:</i>	
DAY:		DAY:	
MONTH:		MONTH:	
YEAR:	1964	YEAR:	1996

<i>AGE:</i>			
YEARS:	32	MONTHS:	
		DAYS:	

GENDER:	M
---------	----------

EPITAPH OR SCRIPT:	DUSHARM / ROBERT L. / 1964 - 1996
--------------------	--

EPITAPH OR SCRIPT (CONT):	
---------------------------	--

MILITARY MARKER	-
-----------------	---

Marker Plot Type:	Single
-------------------	---------------

Marker Description	Headstone
--------------------	------------------

Family Plot ID:	-
-----------------	---

Family Plot Name:	
-------------------	--

Associated Markers, IDs:	-
--------------------------	---

(for this individual)

Associated Individuals, IDs:	
------------------------------	--

(other individuals)



Map / Marker ID:	PRC173
-------------------------	---------------

Individual Plot ID:	PRC173
---------------------	---------------

GPS (wgs84-18N)	lat: N44° 2' 44.319" long: W75° 34' 32.071
-----------------	--

Cemetery:	Pierce
-----------	--------

Context:	Contiguous
----------	------------

Plot Placement:	In Rows
-----------------	---------

Grade Slope:	Cross Slope
--------------	-------------

Exposure:	Open
-----------	------

Plot Accessories:	Flowers (planted), Flower Pot (plastic), Stat
-------------------	---

General Comments:	(Polished Granite)
-------------------	--------------------

Additional Information:	
-------------------------	--

References:	
-------------	--

CEMETERY INTEREST FORM

(PAGE 2 OF 2)

Marker ID: PRC173



Robert	L
Dusharm	

PUBLIC WORKS
ENVIRONMENTAL DIVISION
FORT DRUM, NEW YORK





CEMETERY INTEREST FORM

(PAGE 1 OF 2)

PUBLIC WORKS, ENVIRONMENTAL DIVISION
FORT DRUM, NEW YORK

FIRST NAME:	Richard
MIDDLE NAME:	H
LAST NAME:	Butts
MAIDEN NAME:	

<i>BIRTH DATE:</i>		<i>DEATH DATE:</i>	
DAY: 24	MONTH: November	DAY: 10	MONTH: October
YEAR: 1941		YEAR: 2008	

<i>AGE:</i>			
YEARS: 66	MONTHS:	DAYS:	

GENDER:	M
---------	---

EPITAPH OR SCRIPT:	BUTTS / RICHARD H. / NOVEMBER 24, 1941 / OCTOBER 10, 2008
--------------------	---

EPITAPH OR SCRIPT (CONT):	
---------------------------	--

MILITARY MARKER	-
-----------------	---

Marker Plot Type:	Single
-------------------	--------

Marker Description	Headstone
--------------------	-----------

Family Plot ID:	-
-----------------	---

Family Plot Name:	
-------------------	--

Associated Markers, IDs:	-
--------------------------	---

(for this individual)

Associated Individuals, IDs:	
------------------------------	--

(other individuals)



Map / Marker ID:	PRC174
------------------	---------------

Individual Plot ID:	PRC174
---------------------	---------------

GPS (wgs84-18N)	lat: N44° 2' 44.357" long: W75° 34' 32.040
-----------------	--

Cemetery:	Pierce
-----------	--------

Context:	Contiguous
----------	------------

Plot Placement:	In Rows
-----------------	---------

Grade Slope:	Cross Slope
--------------	-------------

Exposure:	Open
-----------	------

Plot Accessories:	Flowers (planted), Flower Pot (plastic)
-------------------	---

General Comments:	(Polished Granite), Located between PRC173 and PRC175.
-------------------	--

Additional Information:	
-------------------------	--

References:	
-------------	--

CEMETERY INTEREST FORM

(PAGE 2 OF 2)

Marker ID: PRC174



Richard	H
Butts	

PUBLIC WORKS
ENVIRONMENTAL DIVISION
FORT DRUM, NEW YORK





CEMETERY INTEREST FORM

(PAGE 1 OF 2)

PUBLIC WORKS, ENVIRONMENTAL DIVISION
FORT DRUM, NEW YORK

FIRST NAME:	Kathleen
MIDDLE NAME:	M
LAST NAME:	Butts
MAIDEN NAME:	

<i>BIRTH DATE:</i>		<i>DEATH DATE:</i>	
DAY:	<input type="text"/>	DAY:	<input type="text"/>
MONTH:	<input type="text"/>	MONTH:	<input type="text"/>
YEAR:	1909	YEAR:	1969

<i>AGE:</i>			
YEARS:	60	MONTHS:	<input type="text"/>
		DAYS:	<input type="text"/>

GENDER:	F
---------	----------

EPITAPH OR SCRIPT:	BUTTS / (left side) KATHLEEN M. / 1909 - 1969 / (right side) GEORGE R. / 1890 - 1978
--------------------	--

EPITAPH OR SCRIPT (CONT):	
---------------------------	--

MILITARY MARKER	-
-----------------	---

Marker Plot Type:	Double
-------------------	--------

Marker Description	Headstone
--------------------	-----------

Family Plot ID:	-
-----------------	---

Family Plot Name:	
-------------------	--

Associated Markers, IDs:	-
--------------------------	---

(for this individual)

Associated Individuals, IDs:	PRC175b
------------------------------	---------

(other individuals)



Map / Marker ID:	PRC175
------------------	---------------

Individual Plot ID:	PRC175a
---------------------	----------------

GPS (wgs84-18N)	lat: N44° 2' 44.395" long: W75° 34' 32.009
-----------------	--

Cemetery:	Pierce
-----------	--------

Context:	Contiguous
----------	------------

Plot Placement:	In Rows
-----------------	---------

Grade Slope:	Cross Slope
--------------	-------------

Exposure:	Open
-----------	------

Plot Accessories:	Flowers (planted)
-------------------	-------------------

General Comments:	(Polished Granite)
-------------------	--------------------

Additional Information:	
-------------------------	--

References:	
-------------	--

CEMETERY INTEREST FORM

Marker ID: PRC175

(PAGE 2 OF 2)



Kathleen	M
Butts	

PUBLIC WORKS
ENVIRONMENTAL DIVISION
FORT DRUM, NEW YORK





CEMETERY INTEREST FORM

(PAGE 1 OF 2)

PUBLIC WORKS, ENVIRONMENTAL DIVISION
FORT DRUM, NEW YORK

FIRST NAME:	George
MIDDLE NAME:	R
LAST NAME:	Butts
MAIDEN NAME:	

<i>BIRTH DATE:</i>		<i>DEATH DATE:</i>	
DAY:	<input type="text"/>	DAY:	<input type="text"/>
MONTH:	<input type="text"/>	MONTH:	<input type="text"/>
YEAR:	1890	YEAR:	1978

<i>AGE:</i>			
YEARS:	88	MONTHS:	<input type="text"/>
		DAYS:	<input type="text"/>

GENDER:	M
---------	----------

EPITAPH OR SCRIPT:	BUTTS / (left side) KATHLEEN M. / 1909 - 1969 / (right side) GEORGE R. / 1890 - 1978
--------------------	--

EPITAPH OR SCRIPT (CONT):	
---------------------------	--

MILITARY MARKER	-
-----------------	---

Marker Plot Type:	Double
-------------------	--------

Marker Description	Headstone
--------------------	-----------

Family Plot ID:	-
-----------------	---

Family Plot Name:	
-------------------	--

Associated Markers, IDs:	-
--------------------------	---

(for this individual)

Associated Individuals, IDs:	PRC175a
------------------------------	---------

(other individuals)



Map / Marker ID:	PRC175
------------------	---------------

Individual Plot ID:	PRC175b
---------------------	----------------

GPS (wgs84-18N)	lat: N44° 2' 44.395" long: W75° 34' 32.009
-----------------	--

Cemetery:	Pierce
-----------	--------

Context:	Contiguous
----------	------------

Plot Placement:	In Rows
-----------------	---------

Grade Slope:	Cross Slope
--------------	-------------

Exposure:	Open
-----------	------

Plot Accessories:	Flowers (planted)
-------------------	-------------------

General Comments:	(Polished Granite)
-------------------	--------------------

Additional Information:	
-------------------------	--

References:	
-------------	--

CEMETERY INTEREST FORM

Marker ID: PRC175

(PAGE 2 OF 2)



George	R
Butts	

PUBLIC WORKS
ENVIRONMENTAL DIVISION
FORT DRUM, NEW YORK





CEMETERY INTEREST FORM

(PAGE 1 OF 2)

PUBLIC WORKS, ENVIRONMENTAL DIVISION
FORT DRUM, NEW YORK

FIRST NAME:	Charles
MIDDLE NAME:	E
LAST NAME:	Butts
MAIDEN NAME:	

<i>BIRTH DATE:</i>		<i>DEATH DATE:</i>	
DAY:	<input type="text"/>	DAY:	<input type="text"/>
MONTH:	<input type="text"/>	MONTH:	<input type="text"/>
YEAR:	1883	YEAR:	1967

<i>AGE:</i>			
YEARS:	84	MONTHS:	<input type="text"/>
		DAYS:	<input type="text"/>

GENDER:	M
---------	----------

EPITAPH OR SCRIPT:	BUTTS / (left side) SON / CHARLES E., JR. / 1908 - 1968 / (right side) FATHER / CHARLES E., SR. / 1883 - 1967
--------------------	---

EPITAPH OR SCRIPT (CONT):	
---------------------------	--

MILITARY MARKER	-
-----------------	---

Marker Plot Type:	Double
-------------------	--------

Marker Description	Headstone
--------------------	-----------

Family Plot ID:	-
-----------------	---

Family Plot Name:	
-------------------	--

Associated Markers, IDs: (for this individual)	-
---	---

Associated Individuals, IDs: (other individuals)	PRC176a
---	---------



Map / Marker ID:	PRC176
-------------------------	---------------

Individual Plot ID:	PRC176b
---------------------	----------------

GPS (wgs84-18N)	lat: N44° 2' 44.502" long: W75° 34' 31.925
-----------------	--

Cemetery:	Pierce
-----------	--------

Context:	Contiguous
----------	------------

Plot Placement:	In Rows
-----------------	---------

Grade Slope:	Cross Slope
--------------	-------------

Exposure:	Open
-----------	------

Plot Accessories:	Flowers (planted), Plaque (CHARLES E. B
-------------------	---

General Comments:	-
-------------------	---

Additional Information:	
-------------------------	--

References:	
-------------	--

CEMETERY INTEREST FORM

(PAGE 2 OF 2)

Marker ID: PRC176



Charles	E
Butts	

PUBLIC WORKS
ENVIRONMENTAL DIVISION
FORT DRUM, NEW YORK





CEMETERY INTEREST FORM

(PAGE 1 OF 2)

PUBLIC WORKS, ENVIRONMENTAL DIVISION
FORT DRUM, NEW YORK

FIRST NAME:	Charles
MIDDLE NAME:	E
LAST NAME:	Butts
MAIDEN NAME:	

<i>BIRTH DATE:</i>		<i>DEATH DATE:</i>	
DAY:	<input type="text"/>	DAY:	<input type="text"/>
MONTH:	<input type="text"/>	MONTH:	<input type="text"/>
YEAR:	1908	YEAR:	1968

<i>AGE:</i>			
YEARS:	60	MONTHS:	<input type="text"/>
		DAYS:	<input type="text"/>

GENDER:	M
---------	----------

EPITAPH OR SCRIPT:	BUTTS / (left side) SON / CHARLES E., JR. / 1908 - 1968 / (right side) FATHER / CHARLES E., SR. / 1883 - 1967
--------------------	---

EPITAPH OR SCRIPT (CONT):	
---------------------------	--

MILITARY MARKER	-
-----------------	---

Marker Plot Type:	Double
-------------------	--------

Marker Description	Headstone
--------------------	-----------

Family Plot ID:	-
-----------------	---

Family Plot Name:	
-------------------	--

Associated Markers, IDs: (for this individual)	-
---	---

Associated Individuals, IDs: (other individuals)	PRC176b
---	---------



Map / Marker ID:	PRC176
-------------------------	---------------

Individual Plot ID:	PRC176a
---------------------	----------------

GPS (wgs84-18N)	lat: N44° 2' 44.502" long: W75° 34' 31.925
-----------------	--

Cemetery:	Pierce
-----------	--------

Context:	Contiguous
----------	------------

Plot Placement:	In Rows
-----------------	---------

Grade Slope:	Cross Slope
--------------	-------------

Exposure:	Open
-----------	------

Plot Accessories:	Flowers (planted), Plaque (CHARLES E. B
-------------------	---

General Comments:	-
-------------------	---

Additional Information:	
-------------------------	--

References:	
-------------	--

CEMETERY INTEREST FORM

(PAGE 2 OF 2)

Marker ID: PRC176



Charles	E
Butts	

PUBLIC WORKS
ENVIRONMENTAL DIVISION
FORT DRUM, NEW YORK





CEMETERY INTEREST FORM

(PAGE 1 OF 2)

PUBLIC WORKS, ENVIRONMENTAL DIVISION
FORT DRUM, NEW YORK

FIRST NAME:	Roswell
MIDDLE NAME:	P
LAST NAME:	Fuller
MAIDEN NAME:	

BIRTH DATE:

DEATH DATE:

DAY:		DAY:	
MONTH:		MONTH:	
YEAR:	1892	YEAR:	1893

AGE:

YEARS:	1	MONTHS:		DAYS:	
--------	---	---------	--	-------	--

GENDER:	m
---------	---

EPITAPH OR SCRIPT:	(NW face) FREDERICK / FULLER / 1840 - 1903 / SOPHIA / His Wife / 1856 - 1929 / FULLER / (SW face) / LESLIE T. / THEIR SON / 1899 - 1919 / (SE face) THEIR / CHILDREN / EGBERT / 1888 - 1889 / ROSWELL P. / 1892 - 1893
--------------------	--

EPITAPH OR SCRIPT (CONT):	
MILITARY MARKER	-

Marker Plot Type:	Family
-------------------	--------

Marker Description	Pedestal with Obelisk
--------------------	-----------------------

Family Plot ID:	PRCFP23
-----------------	---------

Family Plot Name:	Furrer / Fuller
-------------------	-----------------

Associated Markers, IDs:	PRC178, PRC179, PRC180, PRC181, PRC182, PRC187
(for this individual)	

Associated Individuals, IDs:	PRC177a, PRC177b, PRC177c, PRC177d, PRC183, PRC185
(other individuals)	



Map / Marker ID:	PRC177
------------------	---------------

Individual Plot ID:	PRC177e
---------------------	----------------

GPS (wgs84-18N)	lat: N44° 2' 44.671" long: W75° 34' 31.747"
-----------------	---

Cemetery:	Pierce
-----------	--------

Context:	Contiguous
----------	------------

Plot Placement:	In Rows
-----------------	---------

Grade Slope:	Cross Slope
--------------	-------------

Exposure:	Open
-----------	------

Plot Accessories:	-
-------------------	---

General Comments:	-
-------------------	---

Additional Information:	
-------------------------	--

References:	
-------------	--

CEMETERY INTEREST FORM


(PAGE 2 OF 2)

Marker ID: PRC177



Roswell	P
Fuller	

PUBLIC WORKS
ENVIRONMENTAL DIVISION
FORT DRUM, NEW YORK



THEIR CHILDREN
EMBERT
1883 - 1884
ROSWELL
1892 - 1893



CEMETERY INTEREST FORM

(PAGE 1 OF 2)

PUBLIC WORKS, ENVIRONMENTAL DIVISION
FORT DRUM, NEW YORK

FIRST NAME:	Egbert
MIDDLE NAME:	
LAST NAME:	Fuller
MAIDEN NAME:	

BIRTH DATE:

DEATH DATE:

DAY:		DAY:	
MONTH:		MONTH:	
YEAR:	1888	YEAR:	1889

AGE:

YEARS:	1	MONTHS:		DAYS:	
--------	---	---------	--	-------	--

GENDER:	M
---------	---

EPITAPH OR SCRIPT:	(NW face) FREDERICK / FULLER / 1840 - 1903 / SOPHIA / His Wife / 1856 - 1929 / FULLER / (SW face) / LESLIE T. / THEIR SON / 1899 - 1919 / (SE face) THEIR / CHILDREN / EGBERT / 1888 - 1889 / ROSWELL P. / 1892 - 1893
--------------------	--

EPITAPH OR SCRIPT (CONT):	
MILITARY MARKER	-

Marker Plot Type:	Family
-------------------	--------

Marker Description	Pedestal with Obelisk
--------------------	-----------------------

Family Plot ID:	PRCFP23
-----------------	---------

Family Plot Name:	Furrer / Fuller
-------------------	-----------------

Associated Markers, IDs:	PRC178, PRC179, PRC180, PRC181, PRC182, PRC187
(for this individual)	

Associated Individuals, IDs:	PRC177a, PRC177b, PRC177c, PRC177e, PRC183, PRC185
(other individuals)	



Map / Marker ID:	PRC177
------------------	---------------

Individual Plot ID:	PRC177d
---------------------	----------------

GPS (wgs84-18N)	lat: N44° 2' 44.671" long: W75° 34' 31.747"
-----------------	---

Cemetery:	Pierce
-----------	--------

Context:	Contiguous
----------	------------

Plot Placement:	In Rows
-----------------	---------

Grade Slope:	Cross Slope
--------------	-------------

Exposure:	Open
-----------	------

Plot Accessories:	-
-------------------	---

General Comments:	-
-------------------	---

Additional Information:	
-------------------------	--

References:	
-------------	--

CEMETERY INTEREST FORM

Marker ID: PRC177


(PAGE 2 OF 2)



Egbert

Fuller

PUBLIC WORKS
ENVIRONMENTAL DIVISION
FORT DRUM, NEW YORK





CEMETERY INTEREST FORM

(PAGE 1 OF 2)

PUBLIC WORKS, ENVIRONMENTAL DIVISION
FORT DRUM, NEW YORK

FIRST NAME:	Leslie
MIDDLE NAME:	T
LAST NAME:	Fuller
MAIDEN NAME:	

BIRTH DATE:

DEATH DATE:

DAY:		DAY:	
MONTH:		MONTH:	
YEAR:	1899	YEAR:	1919

AGE:

YEARS:	20	MONTHS:		DAYS:	
--------	----	---------	--	-------	--

GENDER:	M
---------	----------

EPITAPH OR SCRIPT:	(NW face) FREDERICK / FULLER / 1840 - 1903 / SOPHIA / His Wife / 1856 - 1929 / FULLER / (SW face) / LESLIE T. / THEIR SON / 1899 - 1919 / (SE face) THEIR / CHILDREN / EGBERT / 1888 - 1889 / ROSWELL P. / 1892 - 1893
--------------------	--

EPITAPH OR SCRIPT (CONT):	
MILITARY MARKER	-

Marker Plot Type:	Family
-------------------	--------

Marker Description	Pedestal with Obelisk
--------------------	-----------------------

Family Plot ID:	PRCFP23
-----------------	---------

Family Plot Name:	Furrer / Fuller
-------------------	-----------------

Associated Markers, IDs:	PRC178, PRC179, PRC180, PRC181, PRC182, PRC187
(for this individual)	

Associated Individuals, IDs:	PRC177a, PRC177b, PRC177d, PRC177e, PRC183, PRC185
(other individuals)	



Map / Marker ID:	PRC177
------------------	---------------

Individual Plot ID:	PRC177c
---------------------	----------------

GPS (wgs84-18N)	lat: N44° 2' 44.671" long: W75° 34' 31.747"
-----------------	---

Cemetery:	Pierce
-----------	--------

Context:	Contiguous
----------	------------

Plot Placement:	In Rows
-----------------	---------

Grade Slope:	Cross Slope
--------------	-------------

Exposure:	Open
-----------	------

Plot Accessories:	-
-------------------	---

General Comments:	-
-------------------	---

Additional Information:	
-------------------------	--

References:	
-------------	--

CEMETERY INTEREST FORM


Marker ID: PRC177

(PAGE 2 OF 2)



Leslie	T
Fuller	

PUBLIC WORKS
ENVIRONMENTAL DIVISION
FORT DRUM, NEW YORK





CEMETERY INTEREST FORM

(PAGE 1 OF 2)

PUBLIC WORKS, ENVIRONMENTAL DIVISION
FORT DRUM, NEW YORK

FIRST NAME:	Frederick
MIDDLE NAME:	
LAST NAME:	Fuller
MAIDEN NAME:	

BIRTH DATE:

DEATH DATE:

DAY:		DAY:	
MONTH:		MONTH:	
YEAR:	1840	YEAR:	1903

AGE:

YEARS:	63	MONTHS:		DAYS:	
--------	----	---------	--	-------	--

GENDER:	M
---------	---

EPITAPH OR SCRIPT:	(NW face) FREDERICK / FULLER / 1840 - 1903 / SOPHIA / His Wife / 1856 - 1929 / FULLER / (SW face) / LESLIE T. / THEIR SON / 1899 - 1919 / (SE face) THEIR / CHILDREN / EGBERT / 1888 - 1889 / ROSWELL P. / 1892 - 1893
--------------------	--

EPITAPH OR SCRIPT (CONT):	
MILITARY MARKER	-

Marker Plot Type:	Family
-------------------	--------

Marker Description	Pedestal with Obelisk
--------------------	-----------------------

Family Plot ID:	PRCFP23
-----------------	---------

Family Plot Name:	Furrer / Fuller
-------------------	-----------------

Associated Markers, IDs:	PRC178, PRC179, PRC180, PRC181, PRC182, PRC187
(for this individual)	

Associated Individuals, IDs:	PRC177b, PRC177c, PRC177d, PRC177e, PRC183, PRC185
(other individuals)	



Map / Marker ID:	PRC177
------------------	---------------

Individual Plot ID:	PRC177a
---------------------	----------------

GPS (wgs84-18N)	lat: N44° 2' 44.671" long: W75° 34' 31.747"
-----------------	---

Cemetery:	Pierce
-----------	--------

Context:	Contiguous
----------	------------

Plot Placement:	In Rows
-----------------	---------

Grade Slope:	Cross Slope
--------------	-------------

Exposure:	Open
-----------	------

Plot Accessories:	-
-------------------	---

General Comments:	-
-------------------	---

Additional Information:	
-------------------------	--

References:	
-------------	--

CEMETERY INTEREST FORM

Marker ID: PRC177


(PAGE 2 OF 2)



Frederick

Fuller

PUBLIC WORKS
ENVIRONMENTAL DIVISION
FORT DRUM, NEW YORK





CEMETERY INTEREST FORM

(PAGE 1 OF 2)

PUBLIC WORKS, ENVIRONMENTAL DIVISION
FORT DRUM, NEW YORK

FIRST NAME:	Sophia
MIDDLE NAME:	
LAST NAME:	Fuller
MAIDEN NAME:	

BIRTH DATE:

DEATH DATE:

DAY:		DAY:	
MONTH:		MONTH:	
YEAR:	1856	YEAR:	1929

AGE:

YEARS:	73	MONTHS:		DAYS:	
--------	----	---------	--	-------	--

GENDER:	F
---------	---

EPITAPH OR SCRIPT:	(NW face) FREDERICK / FULLER / 1840 - 1903 / SOPHIA / His Wife / 1856 - 1929 / FULLER / (SW face) / LESLIE T. / THEIR SON / 1899 - 1919 / (SE face) THEIR / CHILDREN / EGBERT / 1888 - 1889 / ROSWELL P. / 1892 - 1893
--------------------	--

EPITAPH OR SCRIPT (CONT):	
MILITARY MARKER	-

Marker Plot Type:	Family
-------------------	--------

Marker Description	Pedestal with Obelisk
--------------------	-----------------------

Family Plot ID:	PRCFP23
-----------------	---------

Family Plot Name:	Furrer / Fuller
-------------------	-----------------

Associated Markers, IDs:	PRC178, PRC179, PRC180, PRC181, PRC182, PRC187
(for this individual)	

Associated Individuals, IDs:	PRC177a, PRC177c, PRC177d, PRC177e, PRC183, PRC185
(other individuals)	



Map / Marker ID:	PRC177
------------------	---------------

Individual Plot ID:	PRC177b
---------------------	----------------

GPS (wgs84-18N)	lat: N44° 2' 44.671" long: W75° 34' 31.747"
-----------------	---

Cemetery:	Pierce
-----------	--------

Context:	Contiguous
----------	------------

Plot Placement:	In Rows
-----------------	---------

Grade Slope:	Cross Slope
--------------	-------------

Exposure:	Open
-----------	------

Plot Accessories:	-
-------------------	---

General Comments:	-
-------------------	---

Additional Information:	
-------------------------	--

References:	
-------------	--

CEMETERY INTEREST FORM

Marker ID: PRC177

(PAGE 2 OF 2)



Sophia

Fuller

PUBLIC WORKS
ENVIRONMENTAL DIVISION
FORT DRUM, NEW YORK





CEMETERY INTEREST FORM

(PAGE 1 OF 2)

PUBLIC WORKS, ENVIRONMENTAL DIVISION
FORT DRUM, NEW YORK

FIRST NAME:

MIDDLE NAME:

LAST NAME: **Fuller**

MAIDEN NAME:

BIRTH DATE:

DEATH DATE:

DAY:

DAY:

MONTH:

MONTH:

YEAR:

YEAR:

AGE:

YEARS:

MONTHS:

DAYS:

GENDER:

EPITAPH OR SCRIPT: **LESLIE**

EPITAPH OR SCRIPT (CONT):

MILITARY MARKER: -

Marker Plot Type: **Single**

Marker Description: **Footstone**

Family Plot ID: **PRCFP23**

Family Plot Name: **Furrer / Fuller**

Associated Markers, IDs:
(for this individual) **PRC177, PRC187**

Associated Individuals, IDs:
(other individuals)



Map / Marker ID: **PRC178**

Individual Plot ID: **PRC178**

GPS (wgs84-18N) lat: **N44° 2' 44.518"** long: **W75° 34' 31.745**

Cemetery: **Pierce**

Context: **Contiguous**

Plot Placement: **In Rows**

Grade Slope: **Cross Slope**

Exposure: **Open**

Plot Accessories: -

General Comments: -

Additional Information:

References:

CEMETERY INTEREST FORM

Marker ID: PRC178

(PAGE 2 OF 2)



Fuller	

PUBLIC WORKS
ENVIRONMENTAL DIVISION
FORT DRUM, NEW YORK

Blank area for notes or description.



Blank area for notes or description.

Blank area for notes or description.

Blank area for notes or description.



CEMETERY INTEREST FORM

(PAGE 1 OF 2)

PUBLIC WORKS, ENVIRONMENTAL DIVISION
FORT DRUM, NEW YORK

FIRST NAME:

MIDDLE NAME:

LAST NAME: **Fuller**

MAIDEN NAME:

BIRTH DATE: DAY: MONTH: YEAR:

DEATH DATE: DAY: MONTH: YEAR:

AGE: YEARS: MONTHS: DAYS:

GENDER:

EPITAPH OR SCRIPT: **ROSWELL**

EPITAPH OR SCRIPT (CONT):

MILITARY MARKER: -

Marker Plot Type: **Single**

Marker Description: **Footstone**

Family Plot ID: **PRCFP23**

Family Plot Name: **Furrer / Fuller**

Associated Markers, IDs: **PRC177, PRC187**
(for this individual)

Associated Individuals, IDs:
(other individuals)



Map / Marker ID: **PRC179**

Individual Plot ID: **PRC179**

GPS (wgs84-18N) lat: **N44° 2' 44.547"** long: **W75° 34' 31.716**

Cemetery: **Pierce**

Context: **Contiguous**

Plot Placement: **In Rows**

Grade Slope: **Cross Slope**

Exposure: **Open**

Plot Accessories: -

General Comments: -

Additional Information:

References:

CEMETERY INTEREST FORM

(PAGE 2 OF 2)

Marker ID: PRC179



Fuller	

PUBLIC WORKS
ENVIRONMENTAL DIVISION
FORT DRUM, NEW YORK





CEMETERY INTEREST FORM

(PAGE 1 OF 2)

PUBLIC WORKS, ENVIRONMENTAL DIVISION
FORT DRUM, NEW YORK

FIRST NAME:

MIDDLE NAME:

LAST NAME: **Fuller**

MAIDEN NAME:

BIRTH DATE:

DEATH DATE:

DAY:

DAY:

MONTH:

MONTH:

YEAR:

YEAR:

AGE:

YEARS:

MONTHS:

DAYS:

GENDER:

EPITAPH OR SCRIPT: **EGBERT**

EPITAPH OR SCRIPT (CONT):

MILITARY MARKER: -

Marker Plot Type: **Single**

Marker Description: **Footstone**

Family Plot ID: **PRCFP23**

Family Plot Name: **Furrer / Fuller**

Associated Markers, IDs:
(for this individual)
PRC177, PRC187

Associated Individuals, IDs:
(other individuals)



Map / Marker ID: **PRC180**

Individual Plot ID: **PRC180**

GPS (wgs84-18N) lat: **N44° 2' 44.575"** long: **W75° 34' 31.688**

Cemetery: **Pierce**

Context: **Contiguous**

Plot Placement: **In Rows**

Grade Slope: **Cross Slope**

Exposure: **Open**

Plot Accessories: -

General Comments: -

Additional Information:

References:

CEMETERY INTEREST FORM

(PAGE 2 OF 2)

Marker ID: PRC180



PUBLIC WORKS
ENVIRONMENTAL DIVISION
FORT DRUM, NEW YORK

Fuller	

Empty rectangular area for notes or additional information.



Large empty rectangular area for notes or additional information.

Large empty rectangular area for notes or additional information.

Large empty rectangular area for notes or additional information.



CEMETERY INTEREST FORM

(PAGE 1 OF 2)

PUBLIC WORKS, ENVIRONMENTAL DIVISION
FORT DRUM, NEW YORK

FIRST NAME:

MIDDLE NAME:

LAST NAME: **Fuller**

MAIDEN NAME:

BIRTH DATE:

DEATH DATE:

DAY:

DAY:

MONTH:

MONTH:

YEAR:

YEAR:

AGE:

YEARS:

MONTHS:

DAYS:

GENDER:

EPITAPH OR SCRIPT: **MOTHER**

EPITAPH OR SCRIPT (CONT):

MILITARY MARKER: -

Marker Plot Type: **Single**

Marker Description: **Footstone**

Family Plot ID: **PRCFP23**

Family Plot Name: **Furrer / Fuller**

Associated Markers, IDs:
(for this individual) **PRC177, PRC187**

Associated Individuals, IDs:
(other individuals)



Map / Marker ID: **PRC181**

Individual Plot ID: **PRC181**

GPS (wgs84-18N) lat: **N44° 2' 44.603"** long: **W75° 34' 31.661**

Cemetery: **Pierce**

Context: **Contiguous**

Plot Placement: **In Rows**

Grade Slope: **Cross Slope**

Exposure: **Open**

Plot Accessories: -

General Comments: -

Additional Information:

References:

CEMETERY INTEREST FORM

(PAGE 2 OF 2)

Marker ID: PRC181



Fuller	

PUBLIC WORKS
ENVIRONMENTAL DIVISION
FORT DRUM, NEW YORK





CEMETERY INTEREST FORM

(PAGE 1 OF 2)

PUBLIC WORKS, ENVIRONMENTAL DIVISION
FORT DRUM, NEW YORK

FIRST NAME:

MIDDLE NAME:

LAST NAME: **Fuller**

MAIDEN NAME:

BIRTH DATE:

DEATH DATE:

DAY:

DAY:

MONTH:

MONTH:

YEAR:

YEAR:

AGE:

YEARS:

MONTHS:

DAYS:

GENDER:

EPITAPH OR SCRIPT: **FATHER**

EPITAPH OR SCRIPT (CONT):

MILITARY MARKER: -

Marker Plot Type: **Single**

Marker Description: **Footstone**

Family Plot ID: **PRCFP23**

Family Plot Name: **Furrer / Fuller**

Associated Markers, IDs:
(for this individual) **PRC177, PRC187**

Associated Individuals, IDs:
(other individuals)



Map / Marker ID: **PRC182**

Individual Plot ID: **PRC182**

GPS (wgs84-18N) lat: **N44° 2' 44.621"** long: **W75° 34' 31.645**

Cemetery: **Pierce**

Context: **Contiguous**

Plot Placement: **In Rows**

Grade Slope: **Cross Slope**

Exposure: **Open**

Plot Accessories: -

General Comments: -

Additional Information:

References:

CEMETERY INTEREST FORM


Marker ID: PRC182

(PAGE 2 OF 2)



Fuller	

PUBLIC WORKS
ENVIRONMENTAL DIVISION
FORT DRUM, NEW YORK



--	--

--	--

--	--



CEMETERY INTEREST FORM

(PAGE 1 OF 2)

PUBLIC WORKS, ENVIRONMENTAL DIVISION
FORT DRUM, NEW YORK

FIRST NAME:	Peter
MIDDLE NAME:	
LAST NAME:	Furrer
MAIDEN NAME:	

BIRTH DATE:

DEATH DATE:

DAY:		DAY:	3
MONTH:		MONTH:	September
YEAR:		YEAR:	1887

AGE:

YEARS:	67	MONTHS:	7	DAYS:	
--------	----	---------	---	-------	--

GENDER:	M
---------	---

EPITAPH OR SCRIPT:	PETER FURRER / Died / Sep. 3, 1887, / Aged / 67 y's. 7m's.
--------------------	--

EPITAPH OR SCRIPT (CONT):

MILITARY MARKER

-

Marker Plot Type:

Single

Marker Description

Headstone

Family Plot ID:

PRCFP23

Family Plot Name:

Furrer / Fuller

Associated Markers, IDs:

PRC184, PRC187

(for this individual)

Associated Individuals, IDs:

PRC011a, PRC177b, PRC177c, PRC177d, PRC177e, PRC185

(other individuals)



Map / Marker ID: **PRC183**

Individual Plot ID: **PRC183**

GPS (wgs84-18N) lat: N44° 2' 44.708" long: W75° 34' 31.721

Cemetery: Pierce

Context: Contiguous

Plot Placement: In Rows

Grade Slope: Cross Slope

Exposure: Open

Plot Accessories: -

General Comments: -

Additional Information:

References:

CEMETERY INTEREST FORM

(PAGE 2 OF 2)

Marker ID: PRC183



Peter	
Furrer	

PUBLIC WORKS
ENVIRONMENTAL DIVISION
FORT DRUM, NEW YORK





CEMETERY INTEREST FORM

(PAGE 1 OF 2)

PUBLIC WORKS, ENVIRONMENTAL DIVISION
FORT DRUM, NEW YORK

FIRST NAME:	<input type="text"/>
MIDDLE NAME:	<input type="text"/>
LAST NAME:	Furrer
MAIDEN NAME:	<input type="text"/>

<i>BIRTH DATE:</i>		<i>DEATH DATE:</i>	
DAY:	<input type="text"/>	DAY:	<input type="text"/>
MONTH:	<input type="text"/>	MONTH:	<input type="text"/>
YEAR:	<input type="text"/>	YEAR:	<input type="text"/>

<i>AGE:</i>					
YEARS:	<input type="text"/>	MONTHS:	<input type="text"/>	DAYS:	<input type="text"/>

GENDER:	<input type="text"/>
---------	----------------------

EPITAPH OR SCRIPT:	(illegible)
--------------------	-------------

EPITAPH OR SCRIPT (CONT):	<input type="text"/>
---------------------------	----------------------

MILITARY MARKER	-
-----------------	---

Marker Plot Type:	Single
-------------------	--------

Marker Description	Footstone
--------------------	-----------

Family Plot ID:	PRCFP23
-----------------	---------

Family Plot Name:	Furrer / Fuller
-------------------	-----------------

Associated Markers, IDs:	PRC183, PRC187
(for this individual)	

Associated Individuals, IDs:	
(other individuals)	



Map / Marker ID:	PRC184
------------------	---------------

Individual Plot ID:	PRC184
---------------------	---------------

GPS (wgs84-18N)	lat: N44° 2' 44.649" long: W75° 34' 31.620"
-----------------	---

Cemetery:	Pierce
-----------	--------

Context:	Contiguous
----------	------------

Plot Placement:	In Rows
-----------------	---------

Grade Slope:	Cross Slope
--------------	-------------

Exposure:	Open
-----------	------

Plot Accessories:	-
-------------------	---

General Comments:	-
-------------------	---

Additional Information:	<input type="text"/>
-------------------------	----------------------

References:	<input type="text"/>
-------------	----------------------

CEMETERY INTEREST FORM

(PAGE 2 OF 2)

Marker ID: PRC184



Furrer	

PUBLIC WORKS
ENVIRONMENTAL DIVISION
FORT DRUM, NEW YORK





CEMETERY INTEREST FORM

(PAGE 1 OF 2)

PUBLIC WORKS, ENVIRONMENTAL DIVISION
FORT DRUM, NEW YORK

FIRST NAME:	Mary
MIDDLE NAME:	L
LAST NAME:	Furrer
MAIDEN NAME:	

BIRTH DATE:

DEATH DATE:

DAY:		DAY:	31
MONTH:		MONTH:	May
YEAR:		YEAR:	1878

AGE:

YEARS:	64	MONTHS:	3	DAYS:	6
--------	----	---------	---	-------	---

GENDER:	F
---------	----------

EPITAPH OR SCRIPT:	MOTHER / MARY L. / Wife of / PETER FURRER / Died / May 31, 1878, / Aged / 64 y's. 3 m's. 6d's.
--------------------	--

EPITAPH OR SCRIPT (CONT):	
---------------------------	--

MILITARY MARKER	-
-----------------	---

Marker Plot Type:	Single
-------------------	--------

Marker Description	Headstone
--------------------	-----------

Family Plot ID:	PRCFP23
-----------------	---------

Family Plot Name:	Furrer / Fuller
-------------------	-----------------

Associated Markers, IDs:	PRC186, PRC187
(for this individual)	

Associated Individuals, IDs:	PRC011a, PRC177b, PRC177c, PRC177d, PRC177e, PRC183
(other individuals)	



Map / Marker ID:	PRC185
------------------	---------------

Individual Plot ID:	PRC185
---------------------	---------------

GPS (wgs84-18N)	lat: N44° 2' 44.739" long: W75° 34' 31.690
-----------------	--

Cemetery:	Pierce
-----------	--------

Context:	Contiguous
----------	------------

Plot Placement:	In Rows
-----------------	---------

Grade Slope:	Cross Slope
--------------	-------------

Exposure:	Open
-----------	------

Plot Accessories:	-
-------------------	---

General Comments:	-
-------------------	---

Additional Information:	
-------------------------	--

References:	
-------------	--

CEMETERY INTEREST FORM

(PAGE 2 OF 2)

Marker ID: PRC185



Mary	L
Furrer	

PUBLIC WORKS
ENVIRONMENTAL DIVISION
FORT DRUM, NEW YORK





CEMETERY INTEREST FORM

(PAGE 1 OF 2)

PUBLIC WORKS, ENVIRONMENTAL DIVISION
FORT DRUM, NEW YORK

FIRST NAME:

MIDDLE NAME:

LAST NAME: **Furrer**

MAIDEN NAME:

BIRTH DATE:

DEATH DATE:

DAY:

DAY:

MONTH:

MONTH:

YEAR:

YEAR:

AGE:

YEARS:

MONTHS:

DAYS:

GENDER:

EPITAPH OR SCRIPT: **M. L. F.**

EPITAPH OR SCRIPT (CONT):

MILITARY MARKER:

Marker Plot Type: **Single**

Marker Description: **Footstone**

Family Plot ID: **PRCFP23**

Family Plot Name: **Furrer / Fuller**

Associated Markers, IDs:
(for this individual) **PRC185, PRC187**

Associated Individuals, IDs:
(other individuals)



Map / Marker ID: **PRC186**

Individual Plot ID: **PRC186**

GPS (wgs84-18N) lat: **N44° 2' 44.694"** long: **W75° 34' 31.584**

Cemetery: **Pierce**

Context: **Contiguous**

Plot Placement: **In Rows**

Grade Slope: **Cross Slope**

Exposure: **Open**

Plot Accessories:

General Comments:

Additional Information:

References:

CEMETERY INTEREST FORM

Marker ID: PRC186

(PAGE 2 OF 2)



Furrer	

PUBLIC WORKS
ENVIRONMENTAL DIVISION
FORT DRUM, NEW YORK

--



--

--

--



CEMETERY INTEREST FORM

(PAGE 1 OF 2)

PUBLIC WORKS, ENVIRONMENTAL DIVISION
FORT DRUM, NEW YORK

FIRST NAME:	
MIDDLE NAME:	
LAST NAME:	Furrer / Fuller
MAIDEN NAME:	

<i>BIRTH DATE:</i>		<i>DEATH DATE:</i>	
DAY:		DAY:	
MONTH:		MONTH:	
YEAR:		YEAR:	

<i>AGE:</i>					
YEARS:		MONTHS:		DAYS:	

GENDER:	
---------	--

EPITAPH OR SCRIPT:	(none)
--------------------	--------

EPITAPH OR SCRIPT (CONT):	
---------------------------	--

MILITARY MARKER	-
-----------------	---

Marker Plot Type:	Family
-------------------	--------

Marker Description	Enclosure
--------------------	-----------

Family Plot ID:	PRCFP23
-----------------	---------

Family Plot Name:	Furrer / Fuller
-------------------	-----------------

Associated Markers, IDs:	PRC177, PRC178, PRC179, PRC180, PRC181, PRC182
--------------------------	--

(for this individual)

Associated Individuals, IDs:	
------------------------------	--

(other individuals)



Map / Marker ID:	PRC187
-------------------------	---------------

Individual Plot ID:	PRC187
---------------------	---------------

GPS (wgs84-18N)	lat: N44° 2' 44.625" long: W75° 34' 31.718
-----------------	--

Cemetery:	Pierce
-----------	--------

Context:	Contiguous
----------	------------

Plot Placement:	In Rows
-----------------	---------

Grade Slope:	Cross Slope
--------------	-------------

Exposure:	Open
-----------	------

Plot Accessories:	-
-------------------	---

General Comments:	-
-------------------	---

Additional Information:	
-------------------------	--

References:	
-------------	--

CEMETERY INTEREST FORM

Marker ID: PRC187

(PAGE 2 OF 2)



Furrer / Fuller	

PUBLIC WORKS
ENVIRONMENTAL DIVISION
FORT DRUM, NEW YORK





CEMETERY INTEREST FORM

(PAGE 1 OF 2)

PUBLIC WORKS, ENVIRONMENTAL DIVISION
FORT DRUM, NEW YORK

FIRST NAME:	<input type="text"/>
MIDDLE NAME:	<input type="text"/>
LAST NAME:	Rohrmoser
MAIDEN NAME:	<input type="text"/>

<i>BIRTH DATE:</i>		<i>DEATH DATE:</i>	
DAY:	<input type="text"/>	DAY:	<input type="text"/>
MONTH:	<input type="text"/>	MONTH:	<input type="text"/>
YEAR:	<input type="text"/>	YEAR:	<input type="text"/>

<i>AGE:</i>					
YEARS:	<input type="text"/>	MONTHS:	<input type="text"/>	DAYS:	<input type="text"/>

GENDER:	<input type="text"/>
---------	----------------------

EPITAPH OR SCRIPT:	(SE face) ROHRMOSER / (NW face) ROHRMOSER
--------------------	---

EPITAPH OR SCRIPT (CONT):	<input type="text"/>
---------------------------	----------------------

MILITARY MARKER	-
-----------------	---

Marker Plot Type:	Family
-------------------	--------

Marker Description	Headstone
--------------------	-----------

Family Plot ID:	PRCFP24
-----------------	---------

Family Plot Name:	Rohrmoser
-------------------	-----------

Associated Markers, IDs:	PRC189, PRC190, PRC191, PRC192, PRC193, PRC194, PRC195
--------------------------	--

(for this individual)

Associated Individuals, IDs:	<input type="text"/>
------------------------------	----------------------

(other individuals)



Map / Marker ID:	PRC188
------------------	---------------

Individual Plot ID:	PRC188
---------------------	---------------

GPS (wgs84-18N)	lat: N44° 2' 44.938" long: W75° 34' 31.552
-----------------	--

Cemetery:	Pierce
-----------	--------

Context:	Contiguous
----------	------------

Plot Placement:	In Rows
-----------------	---------

Grade Slope:	None
--------------	------

Exposure:	Tree Overhang
-----------	---------------

Plot Accessories:	-
-------------------	---

General Comments:	(Polished Granite)
-------------------	--------------------

Additional Information:	<input type="text"/>
-------------------------	----------------------

References:	<input type="text"/>
-------------	----------------------

CEMETERY INTEREST FORM





Marker ID: PRC188

(PAGE 2 OF 2)



Rohrmoser	

PUBLIC WORKS
ENVIRONMENTAL DIVISION
FORT DRUM, NEW YORK





CEMETERY INTEREST FORM

(PAGE 1 OF 2)

PUBLIC WORKS, ENVIRONMENTAL DIVISION
FORT DRUM, NEW YORK

FIRST NAME:	John
MIDDLE NAME:	G
LAST NAME:	Rohrmoser
MAIDEN NAME:	

<i>BIRTH DATE:</i>		<i>DEATH DATE:</i>	
DAY:	<input type="text"/>	DAY:	<input type="text"/>
MONTH:	<input type="text"/>	MONTH:	<input type="text"/>
YEAR:	1942	YEAR:	1942

<i>AGE:</i>			
YEARS:	0	MONTHS:	<input type="text"/>
		DAYS:	<input type="text"/>

GENDER:	M
---------	----------

EPITAPH OR SCRIPT:	JOHN G. / ROHRMOSER / 1942
--------------------	-----------------------------------

EPITAPH OR SCRIPT (CONT):	
---------------------------	--

MILITARY MARKER	-
-----------------	---

Marker Plot Type:	Single
-------------------	---------------

Marker Description	Footstone
--------------------	------------------

Family Plot ID:	PRCFP24
-----------------	----------------

Family Plot Name:	Rohrmoser
-------------------	------------------

Associated Markers, IDs:	PRC188, LSR195
(for this individual)	

Associated Individuals, IDs:	PRC190, PRC191, PRC192, PRC193a, PRC193b, PRC194
(other individuals)	



Map / Marker ID:	PRC189
-------------------------	---------------

Individual Plot ID:	PRC189
---------------------	---------------

GPS (wgs84-18N)	lat: N44° 2' 44.779" long: W75° 34' 31.505
-----------------	--

Cemetery:	Pierce
-----------	---------------

Context:	Contiguous
----------	-------------------

Plot Placement:	In Rows
-----------------	----------------

Grade Slope:	None
--------------	-------------

Exposure:	Open
-----------	-------------

Plot Accessories:	-
-------------------	---

General Comments:	-
-------------------	---

Additional Information:	
-------------------------	--

References:	
-------------	--

CEMETERY INTEREST FORM

(PAGE 2 OF 2)

Marker ID: PRC189



John	G
Rohrmoser	

PUBLIC WORKS
ENVIRONMENTAL DIVISION
FORT DRUM, NEW YORK





CEMETERY INTEREST FORM

(PAGE 1 OF 2)

PUBLIC WORKS, ENVIRONMENTAL DIVISION
FORT DRUM, NEW YORK

FIRST NAME:	Frances ("Bruno"?)
MIDDLE NAME:	(Rohrmoser?)
LAST NAME:	(Rohrmoser / Bruno ?)
MAIDEN NAME:	(Rohrmoser?)

<i>BIRTH DATE:</i>		<i>DEATH DATE:</i>	
DAY: 9	MONTH: March	DAY: 18	MONTH: January
YEAR: 1908		YEAR: 2005	

<i>AGE:</i>			
YEARS: 96	MONTHS:	DAYS:	

GENDER:	
---------	--

EPITAPH OR SCRIPT:	FRANCES ROHRMOSER / BRUNO / (left side) MAR. 9 / 1908 / (right side) JAN. 18, / 2005
--------------------	--

EPITAPH OR SCRIPT (CONT):	
---------------------------	--

MILITARY MARKER	-
-----------------	---

Marker Plot Type:	Single
-------------------	--------

Marker Description	Footstone
--------------------	-----------

Family Plot ID:	PRCFP24
-----------------	---------

Family Plot Name:	Rohrmoser
-------------------	-----------

Associated Markers, IDs:	PRC188, LSR195
(for this individual)	

Associated Individuals, IDs:	PRC189, PRC191, PRC192, PRC193a, PRC193b, PRC194
(other individuals)	



Map / Marker ID:	PRC190
------------------	--------

Individual Plot ID:	PRC190
---------------------	--------

GPS (wgs84-18N)	lat: N44° 2' 44.820" long: W75° 34' 31.470
-----------------	--

Cemetery:	Pierce
-----------	--------

Context:	Contiguous
----------	------------

Plot Placement:	In Rows
-----------------	---------

Grade Slope:	None
--------------	------

Exposure:	Open
-----------	------

Plot Accessories:	-
-------------------	---

General Comments:	Located between PRC189 and PRC191.
-------------------	------------------------------------

Additional Information:	
-------------------------	--

References:	
-------------	--

CEMETERY INTEREST FORM

(PAGE 2 OF 2)

Marker ID: PRC190



Frances ("Bruno"?)	(Rohrmoser?)
(Rohrmoser / Bruno ?)	(Rohrmoser?)

PUBLIC WORKS
ENVIRONMENTAL DIVISION
FORT DRUM, NEW YORK





CEMETERY INTEREST FORM

(PAGE 1 OF 2)

PUBLIC WORKS, ENVIRONMENTAL DIVISION
FORT DRUM, NEW YORK

FIRST NAME:	Therese
MIDDLE NAME:	
LAST NAME:	Rohrmoser
MAIDEN NAME:	Schluifelder

<i>BIRTH DATE:</i>		<i>DEATH DATE:</i>	
DAY:	<input type="text"/>	DAY:	<input type="text"/>
MONTH:	<input type="text"/>	MONTH:	<input type="text"/>
YEAR:	1883	YEAR:	1933
<i>AGE:</i>			
YEARS:	50	MONTHS:	<input type="text"/>
		DAYS:	<input type="text"/>

GENDER:	F
---------	---

EPITAPH OR SCRIPT:	THERESE SCHLUIFELDER / ROHRMOSER / 1883 - 1933
--------------------	--

EPITAPH OR SCRIPT (CONT):	
---------------------------	--

MILITARY MARKER	-
-----------------	---

Marker Plot Type:	Single
-------------------	--------

Marker Description	Footstone
--------------------	-----------

Family Plot ID:	PRCFP24
-----------------	---------

Family Plot Name:	Rohrmoser
-------------------	-----------

Associated Markers, IDs:	PRC188, LSR195
(for this individual)	

Associated Individuals, IDs:	PRC189, PRC190, PRC192, PRC193a, PRC193b, PRC194
(other individuals)	



Map / Marker ID:	PRC191
------------------	---------------

Individual Plot ID:	PRC191
---------------------	---------------

GPS (wgs84-18N)	lat: N44° 2' 44.862" long: W75° 34' 31.440
-----------------	--

Cemetery:	Pierce
-----------	--------

Context:	Contiguous
----------	------------

Plot Placement:	In Rows
-----------------	---------

Grade Slope:	None
--------------	------

Exposure:	Tree Overhang
-----------	---------------

Plot Accessories:	-
-------------------	---

General Comments:	-
-------------------	---

Additional Information:	
-------------------------	--

References:	
-------------	--

CEMETERY INTEREST FORM





(PAGE 2 OF 2)

Marker ID: PRC191



Therese	
Rohrmoser	Schluifelder

PUBLIC WORKS
ENVIRONMENTAL DIVISION
FORT DRUM, NEW YORK





CEMETERY INTEREST FORM

(PAGE 1 OF 2)

PUBLIC WORKS, ENVIRONMENTAL DIVISION
FORT DRUM, NEW YORK

FIRST NAME:	Xavier
MIDDLE NAME:	
LAST NAME:	Rohrmoser
MAIDEN NAME:	

<i>BIRTH DATE:</i>		<i>DEATH DATE:</i>	
DAY:		DAY:	
MONTH:		MONTH:	
YEAR:	1883	YEAR:	1963

<i>AGE:</i>			
YEARS:	80	MONTHS:	
		DAYS:	

GENDER:	M
---------	---

EPITAPH OR SCRIPT:	XAVIER ROHRMOSER / 1883 - 1963
--------------------	--------------------------------

EPITAPH OR SCRIPT (CONT):	
---------------------------	--

MILITARY MARKER	-
-----------------	---

Marker Plot Type:	Single
-------------------	--------

Marker Description	Footstone
--------------------	-----------

Family Plot ID:	PRCFP24
-----------------	---------

Family Plot Name:	Rohormoser
-------------------	------------

Associated Markers, IDs:	PRC188, LSR195
(for this individual)	

Associated Individuals, IDs:	PRC189, PRC190, PRC191, PRC193a, PRC193b, PRC194
(other individuals)	



Map / Marker ID:	PRC192
------------------	---------------

Individual Plot ID:	PRC192
---------------------	---------------

GPS (wgs84-18N)	lat: N44° 2' 44.904" long: W75° 34' 31.402
-----------------	--

Cemetery:	Pierce
-----------	--------

Context:	Contiguous
----------	------------

Plot Placement:	In Rows
-----------------	---------

Grade Slope:	None
--------------	------

Exposure:	Tree Overhang
-----------	---------------

Plot Accessories:	-
-------------------	---

General Comments:	-
-------------------	---

Additional Information:	
-------------------------	--

References:	
-------------	--

CEMETERY INTEREST FORM

Marker ID: PRC192

(PAGE 2 OF 2)



Xavier

Rohrmoser

PUBLIC WORKS
ENVIRONMENTAL DIVISION
FORT DRUM, NEW YORK





CEMETERY INTEREST FORM

(PAGE 1 OF 2)

PUBLIC WORKS, ENVIRONMENTAL DIVISION
FORT DRUM, NEW YORK

FIRST NAME:	John
MIDDLE NAME:	D
LAST NAME:	Desmond
MAIDEN NAME:	

<i>BIRTH DATE:</i>		<i>DEATH DATE:</i>	
DAY: 20	MONTH: October	DAY: 15	MONTH: October
YEAR: 1905		YEAR: 1984	

<i>AGE:</i>			
YEARS: 78	MONTHS:	DAYS:	

GENDER:	M
---------	----------

EPITAPH OR SCRIPT:	DESMOND / (left side) JOHN D. / OCT. 20, 1905 / OCT. 15, 1984 / (right side) THERESA R. / FEB. 13, 1915 / MAR. 1, 2005
--------------------	--

EPITAPH OR SCRIPT (CONT):	
MILITARY MARKER	-

Marker Plot Type:	Double
-------------------	--------

Marker Description	Headstone
--------------------	-----------

Family Plot ID:	PRCFP24
-----------------	---------

Family Plot Name:	Rohrmoser
-------------------	-----------

Associated Markers, IDs:	PRC188, LSR195
(for this individual)	

Associated Individuals, IDs:	PRC189, PRC190, PRC191, PRC192, PRC193b, PRC194
(other individuals)	



Map / Marker ID:	PRC193
------------------	---------------

Individual Plot ID:	PRC193a
---------------------	----------------

GPS (wgs84-18N)	lat: N44° 2' 44.990" long: W75° 34' 31.658
-----------------	--

Cemetery:	Pierce
-----------	--------

Context:	Contiguous
----------	------------

Plot Placement:	In Rows
-----------------	---------

Grade Slope:	None
--------------	------

Exposure:	Tree Overhang
-----------	---------------

Plot Accessories:	-
-------------------	---

General Comments:	-
-------------------	---

Additional Information:	
-------------------------	--

References:	
-------------	--

CEMETERY INTEREST FORM

(PAGE 2 OF 2)

Marker ID: PRC193



John	D
Desmond	

PUBLIC WORKS
ENVIRONMENTAL DIVISION
FORT DRUM, NEW YORK





CEMETERY INTEREST FORM

(PAGE 1 OF 2)

PUBLIC WORKS, ENVIRONMENTAL DIVISION
FORT DRUM, NEW YORK

FIRST NAME:	Theresa
MIDDLE NAME:	R
LAST NAME:	Desmond
MAIDEN NAME:	(Rohrmoser?)

<i>BIRTH DATE:</i>		<i>DEATH DATE:</i>	
DAY: 13	MONTH: February	DAY: 1	MONTH: March
YEAR: 1915		YEAR: 2005	

<i>AGE:</i>			
YEARS: 90	MONTHS:	DAYS:	

GENDER:	F
---------	----------

EPITAPH OR SCRIPT:	DESMOND / (left side) JOHN D. / OCT. 20, 1905 / OCT. 15, 1984 / (right side) THERESA R. / FEB. 13, 1915 / MAR. 1, 2005
--------------------	--

EPITAPH OR SCRIPT (CONT):	
MILITARY MARKER	-

Marker Plot Type:	Double
-------------------	--------

Marker Description	Headstone
--------------------	-----------

Family Plot ID:	PRCFP24
-----------------	---------

Family Plot Name:	Rohrmoser
-------------------	-----------

Associated Markers, IDs:	PRC188, LSR195
(for this individual)	

Associated Individuals, IDs:	PRC189, PRC190, PRC191, PRC192, PRC193a, PRC194
(other individuals)	



Map / Marker ID:	PRC193
------------------	---------------

Individual Plot ID:	PRC193b
---------------------	----------------

GPS (wgs84-18N)	lat: N44° 2' 44.990" long: W75° 34' 31.658
-----------------	--

Cemetery:	Pierce
-----------	--------

Context:	Contiguous
----------	------------

Plot Placement:	In Rows
-----------------	---------

Grade Slope:	None
--------------	------

Exposure:	Tree Overhang
-----------	---------------

Plot Accessories:	-
-------------------	---

General Comments:	-
-------------------	---

Additional Information:	
-------------------------	--

References:	
-------------	--

CEMETERY INTEREST FORM

(PAGE 2 OF 2)

Marker ID: PRC193



Theresa	R
Desmond	(Rohrmoser?)

PUBLIC WORKS
ENVIRONMENTAL DIVISION
FORT DRUM, NEW YORK





CEMETERY INTEREST FORM

(PAGE 1 OF 2)

PUBLIC WORKS, ENVIRONMENTAL DIVISION
FORT DRUM, NEW YORK

FIRST NAME:	Theresa
MIDDLE NAME:	Joyce
LAST NAME:	Desmond
MAIDEN NAME:	

<i>BIRTH DATE:</i>		<i>DEATH DATE:</i>	
DAY:	25	DAY:	
MONTH:	February	MONTH:	
YEAR:	1938	YEAR:	

<i>AGE:</i>		
YEARS:		DAYS:
MONTHS:		

GENDER:	F
---------	----------

EPITAPH OR SCRIPT:	THERESA JOYCE / DESMOND / (left side) FEB. 25, / 1938 / (right side) (blank)
--------------------	--

EPITAPH OR SCRIPT (CONT):	
---------------------------	--

MILITARY MARKER	-
-----------------	---

Marker Plot Type:	Single
-------------------	--------

Marker Description	Headstone
--------------------	-----------

Family Plot ID:	PRCFP24
-----------------	---------

Family Plot Name:	Rohrmoser
-------------------	-----------

Associated Markers, IDs:	PRC188, LSR195
(for this individual)	

Associated Individuals, IDs:	PRC189, PRC190, PRC191, PRC192, PRC193a, PRC193b, PRC194
(other individuals)	



Map / Marker ID:	PRC194
------------------	---------------

Individual Plot ID:	PRC194
---------------------	---------------

GPS (wgs84-18N)	lat: N44° 2' 45.026" long: W75° 34' 31.630
-----------------	--

Cemetery:	Pierce
-----------	--------

Context:	Contiguous
----------	------------

Plot Placement:	In Rows
-----------------	---------

Grade Slope:	None
--------------	------

Exposure:	Tree Overhang
-----------	---------------

Plot Accessories:	-
-------------------	---

General Comments:	-
-------------------	---

Additional Information:	
-------------------------	--

References:	
-------------	--

CEMETERY INTEREST FORM




(PAGE 2 OF 2)

Marker ID: PRC194



Theresa	Joyce
Desmond	

PUBLIC WORKS
ENVIRONMENTAL DIVISION
FORT DRUM, NEW YORK





CEMETERY INTEREST FORM

(PAGE 1 OF 2)

PUBLIC WORKS, ENVIRONMENTAL DIVISION
FORT DRUM, NEW YORK

FIRST NAME:	
MIDDLE NAME:	
LAST NAME:	Rohrmoser / Desmond
MAIDEN NAME:	

<i>BIRTH DATE:</i>		<i>DEATH DATE:</i>	
DAY:		DAY:	
MONTH:		MONTH:	
YEAR:		YEAR:	

<i>AGE:</i>					
YEARS:		MONTHS:		DAYS:	

GENDER:	
---------	--

EPITAPH OR SCRIPT:	R
--------------------	---

EPITAPH OR SCRIPT (CONT):	
---------------------------	--

MILITARY MARKER	-
-----------------	---

Marker Plot Type:	Family
-------------------	--------

Marker Description	Enclosure
--------------------	-----------

Family Plot ID:	PRCFP24
-----------------	---------

Family Plot Name:	Rohrmoser
-------------------	-----------

Associated Markers, IDs:	PRC188, PRC189, PRC190, PRC191, PRC192, PRC193, PRC194
--------------------------	--

(for this individual)

Associated Individuals, IDs:	
------------------------------	--

(other individuals)



Map / Marker ID:	PRC195
------------------	---------------

Individual Plot ID:	PRC195
---------------------	---------------

GPS (wgs84-18N)	lat: N44° 2' 44.900" long: W75° 34' 31.573
-----------------	--

Cemetery:	Pierce
-----------	--------

Context:	Contiguous
----------	------------

Plot Placement:	In Rows
-----------------	---------

Grade Slope:	None
--------------	------

Exposure:	Tree Overhang
-----------	---------------

Plot Accessories:	-
-------------------	---

General Comments:	-
-------------------	---

Additional Information:	
-------------------------	--

References:	
-------------	--

CEMETERY INTEREST FORM


Marker ID: PRC195

(PAGE 2 OF 2)



Rohrmoser / Desmond	

PUBLIC WORKS
ENVIRONMENTAL DIVISION
FORT DRUM, NEW YORK





CEMETERY INTEREST FORM

(PAGE 1 OF 2)

PUBLIC WORKS, ENVIRONMENTAL DIVISION
FORT DRUM, NEW YORK

FIRST NAME:

MIDDLE NAME:

LAST NAME: **Buck**

MAIDEN NAME:

BIRTH DATE: DAY: MONTH: YEAR:

DEATH DATE: DAY: MONTH: YEAR:

AGE: YEARS: MONTHS: DAYS:

GENDER:

EPITAPH OR SCRIPT: **B**

EPITAPH OR SCRIPT (CONT):

MILITARY MARKER: -

Marker Plot Type: Family

Marker Description: Enclosure

Family Plot ID: PRCFP25

Family Plot Name: Buck

Associated Markers, IDs: PRC197
(for this individual)

Associated Individuals, IDs: (other individuals)



Map / Marker ID: **PRC196**

Individual Plot ID: **PRC197**

GPS (wgs84-18N) lat: N44° 2' 44.508" long: W75° 34' 32.182

Cemetery: Pierce

Context: Contiguous

Plot Placement: In Rows

Grade Slope: Cross Slope

Exposure: Open

Plot Accessories: -

General Comments: PRC197 is centered on the NW edge of the plot.

Additional Information:

References:

CEMETERY INTEREST FORM





Marker ID: PRC196

(PAGE 2 OF 2)



Buck	

PUBLIC WORKS
ENVIRONMENTAL DIVISION
FORT DRUM, NEW YORK





CEMETERY INTEREST FORM

(PAGE 1 OF 2)

PUBLIC WORKS, ENVIRONMENTAL DIVISION
FORT DRUM, NEW YORK

FIRST NAME:	Lillian
MIDDLE NAME:	M
LAST NAME:	Buck
MAIDEN NAME:	

<i>BIRTH DATE:</i>		<i>DEATH DATE:</i>	
DAY:		DAY:	
MONTH:		MONTH:	
YEAR:	1912	YEAR:	1966

<i>AGE:</i>			
YEARS:	54	MONTHS:	
		DAYS:	

GENDER:	F
---------	----------

EPITAPH OR SCRIPT:	BUCK / (left side) LILLIAN M. / 1812 (cross) 1966 / (center) MARRIED / OCT. 19 / 1927 / (right side) JAMES G. / 1903 (cross) 1970
--------------------	---

EPITAPH OR SCRIPT (CONT):	
---------------------------	--

MILITARY MARKER	(flag)
-----------------	--------

Marker Plot Type:	Single
-------------------	--------

Marker Description	Headstone
--------------------	-----------

Family Plot ID:	PRCFP25
-----------------	---------

Family Plot Name:	Buck
-------------------	------

Associated Markers, IDs:	PRC188, LSR195
(for this individual)	

Associated Individuals, IDs:	PRC197b
(other individuals)	



Map / Marker ID:	PRC197
------------------	---------------

Individual Plot ID:	PRC197a
---------------------	----------------

GPS (wgs84-18N)	lat: N44° 2' 44.531" long: W75° 34' 32.225
-----------------	--

Cemetery:	Pierce
-----------	--------

Context:	Contiguous
----------	------------

Plot Placement:	In Rows
-----------------	---------

Grade Slope:	Cross Slope
--------------	-------------

Exposure:	Open
-----------	------

Plot Accessories:	Flag, Flowers (faux), Flower Vase (plastic)
-------------------	---

General Comments:	(Polished Granite)
-------------------	--------------------

Additional Information:	
-------------------------	--

References:	
-------------	--

CEMETERY INTEREST FORM

(PAGE 2 OF 2)

Marker ID: PRC197



Lillian	M
Buck	

PUBLIC WORKS
ENVIRONMENTAL DIVISION
FORT DRUM, NEW YORK





CEMETERY INTEREST FORM

(PAGE 1 OF 2)

PUBLIC WORKS, ENVIRONMENTAL DIVISION
FORT DRUM, NEW YORK

FIRST NAME:	James
MIDDLE NAME:	G
LAST NAME:	Buck
MAIDEN NAME:	

<i>BIRTH DATE:</i>		<i>DEATH DATE:</i>	
DAY:		DAY:	
MONTH:		MONTH:	
YEAR:	1903	YEAR:	1970

<i>AGE:</i>			
YEARS:	67	MONTHS:	
		DAYS:	

GENDER:	M
---------	----------

EPITAPH OR SCRIPT:	BUCK / (left side) LILLIAN M. / 1812 (cross) 1966 / (center) MARRIED / OCT. 19 / 1927 / (right side) JAMES G. / 1903 (cross) 1970
--------------------	---

EPITAPH OR SCRIPT (CONT):	
---------------------------	--

MILITARY MARKER	(see PRC172)
-----------------	--------------

Marker Plot Type:	Single
-------------------	--------

Marker Description	Headstone
--------------------	-----------

Family Plot ID:	PRCFP25
-----------------	---------

Family Plot Name:	Buck
-------------------	------

Associated Markers, IDs:	PRC188, LSR195
(for this individual)	

Associated Individuals, IDs:	PRC197a
(other individuals)	



Map / Marker ID:	PRC197
------------------	---------------

Individual Plot ID:	PRC197b
---------------------	----------------

GPS (wgs84-18N)	lat: N44° 2' 44.531" long: W75° 34' 32.225
-----------------	--

Cemetery:	Pierce
-----------	--------

Context:	Contiguous
----------	------------

Plot Placement:	In Rows
-----------------	---------

Grade Slope:	Cross Slope
--------------	-------------

Exposure:	Open
-----------	------

Plot Accessories:	Flag, Flowers (faux), Flower Vase (plastic)
-------------------	---

General Comments:	(Polished Granite)
-------------------	--------------------

Additional Information:	
-------------------------	--

References:	
-------------	--

CEMETERY INTEREST FORM

(PAGE 2 OF 2)

Marker ID: PRC197



James	G
Buck	

PUBLIC WORKS
ENVIRONMENTAL DIVISION
FORT DRUM, NEW YORK





CEMETERY INTEREST FORM

(PAGE 1 OF 2)

PUBLIC WORKS, ENVIRONMENTAL DIVISION
FORT DRUM, NEW YORK

FIRST NAME:	
MIDDLE NAME:	
LAST NAME:	Moroughan
MAIDEN NAME:	

<i>BIRTH DATE:</i>		<i>DEATH DATE:</i>	
DAY:		DAY:	
MONTH:		MONTH:	
YEAR:		YEAR:	

<i>AGE:</i>					
YEARS:		MONTHS:		DAYS:	

GENDER:	
---------	--

EPITAPH OR SCRIPT:	M
--------------------	---

EPITAPH OR SCRIPT (CONT):	
---------------------------	--

MILITARY MARKER	-
-----------------	---

Marker Plot Type:	Family
-------------------	--------

Marker Description	Enclosure
--------------------	-----------

Family Plot ID:	PRCFP26
-----------------	---------

Family Plot Name:	Moroughan
-------------------	-----------

Associated Markers, IDs: (for this individual)	PRC199, PRC200, PRC201, PRC202
---	--------------------------------

Associated Individuals, IDs: (other individuals)	
---	--



Map / Marker ID:	PRC198
-------------------------	---------------

Individual Plot ID:	PRC198
---------------------	---------------

GPS (wgs84-18N)	lat: N44° 2' 44.599" long: W75° 34' 32.095
-----------------	--

Cemetery:	Pierce
-----------	--------

Context:	Contiguous
----------	------------

Plot Placement:	In Rows
-----------------	---------

Grade Slope:	Cross Slope
--------------	-------------

Exposure:	Open
-----------	------

Plot Accessories:	-
-------------------	---

General Comments:	PRC200 is located at the center of the NW edge.
-------------------	---

Additional Information:	
-------------------------	--

References:	
-------------	--

CEMETERY INTEREST FORM



Marker ID: PRC198

(PAGE 2 OF 2)



Moroughan	

PUBLIC WORKS
ENVIRONMENTAL DIVISION
FORT DRUM, NEW YORK



--

--



CEMETERY INTEREST FORM

(PAGE 1 OF 2)

PUBLIC WORKS, ENVIRONMENTAL DIVISION
FORT DRUM, NEW YORK

FIRST NAME:	Leonora
MIDDLE NAME:	
LAST NAME:	Moroughan
MAIDEN NAME:	Speight

<i>BIRTH DATE:</i>		<i>DEATH DATE:</i>	
DAY:	11	DAY:	
MONTH:	November	MONTH:	
YEAR:	1923	YEAR:	

<i>AGE:</i>		
YEARS:	MONTHS:	DAYS:

GENDER:	F
---------	----------

EPITAPH OR SCRIPT:	(NW face) IN MEMORY OF OUR BELOVED MOTHER / LEONORA SPEIGHT / MOROUGHAN / (left side) NOV 11, / 1923 / (right side) (blank) / (SE face) HER CHILDREN / PETER J. / JOAN H. / JOHN M. / PATRICIA J.
--------------------	---

EPITAPH OR SCRIPT (CONT):	
---------------------------	--

MILITARY MARKER	-
-----------------	---

Marker Plot Type:	Single
-------------------	--------

Marker Description	Headstone
--------------------	-----------

Family Plot ID:	PRCFP26
-----------------	---------

Family Plot Name:	Moroughan
-------------------	-----------

Associated Markers, IDs:	PRC198
(for this individual)	

Associated Individuals, IDs:	PRC200a, PRC200b, PRC200c
(other individuals)	



Map / Marker ID:	PRC199
------------------	---------------

Individual Plot ID:	PRC199
---------------------	---------------

GPS (wgs84-18N)	lat: N44° 2' 44.590" long: W75° 34' 32.166
-----------------	--

Cemetery:	Pierce
-----------	--------

Context:	Contiguous
----------	------------

Plot Placement:	In Rows
-----------------	---------

Grade Slope:	Cross Slope
--------------	-------------

Exposure:	Open
-----------	------

Plot Accessories:	Flowers (faux)
-------------------	----------------

General Comments:	Located between PRC 197 & PRC200. May be the mother of Peter J. (PRC200a).
-------------------	--

Additional Information:	
-------------------------	--

References:	
-------------	--

CEMETERY INTEREST FORM

Marker ID: PRC199

(PAGE 2 OF 2)



Leonora

Moroughan

Speight

PUBLIC WORKS
ENVIRONMENTAL DIVISION
FORT DRUM, NEW YORK





CEMETERY INTEREST FORM

(PAGE 1 OF 2)

PUBLIC WORKS, ENVIRONMENTAL DIVISION
FORT DRUM, NEW YORK

FIRST NAME:	Peter
MIDDLE NAME:	J
LAST NAME:	Moroughan
MAIDEN NAME:	

<i>BIRTH DATE:</i>		<i>DEATH DATE:</i>	
DAY:	<input type="text"/>	DAY:	<input type="text"/>
MONTH:	<input type="text"/>	MONTH:	<input type="text"/>
YEAR:	1946	YEAR:	1965

<i>AGE:</i>			
YEARS:	19	MONTHS:	<input type="text"/>
		DAYS:	<input type="text"/>

GENDER:	M
---------	----------

EPITAPH OR SCRIPT:	MOROUGHAN / (left side) PETER J. / 1946 - 1965 / (center) EMERTON E. / 1925 - 1996 / (right side) JAMES G. / 1932 - 1989
--------------------	--

EPITAPH OR SCRIPT (CONT):	
---------------------------	--

MILITARY MARKER	(flag)
-----------------	--------

Marker Plot Type:	Single
-------------------	--------

Marker Description	Footstone
--------------------	-----------

Family Plot ID:	PRCFP26
-----------------	---------

Family Plot Name:	MOROUGHAN
-------------------	-----------

Associated Markers, IDs:	PRC198, PRC201, PRC202
(for this individual)	

Associated Individuals, IDs:	PRC199, PRC200,b PRC200c
(other individuals)	



Map / Marker ID:	PRC200
-------------------------	---------------

Individual Plot ID:	PRC200a
---------------------	----------------

GPS (wgs84-18N)	lat: N44° 2' 44.637" long: W75° 34' 32.125"
-----------------	---

Cemetery:	Pierce
-----------	--------

Context:	Contiguous
----------	------------

Plot Placement:	In Rows
-----------------	---------

Grade Slope:	Cross Slope
--------------	-------------

Exposure:	Open
-----------	------

Plot Accessories:	Flowers (faux), Solar Light, Votive Candle
-------------------	--

General Comments:	May be the son of Leonora Moroughan (Speight), PRC199.
-------------------	--

Additional Information:	
-------------------------	--

References:	
-------------	--

CEMETERY INTEREST FORM


(PAGE 2 OF 2)

Marker ID: PRC200



Peter	J
Moroughan	

PUBLIC WORKS
ENVIRONMENTAL DIVISION
FORT DRUM, NEW YORK





CEMETERY INTEREST FORM

(PAGE 1 OF 2)

PUBLIC WORKS, ENVIRONMENTAL DIVISION
FORT DRUM, NEW YORK

FIRST NAME:	Emerton
MIDDLE NAME:	E
LAST NAME:	Moroughan
MAIDEN NAME:	

<i>BIRTH DATE:</i>		<i>DEATH DATE:</i>	
DAY: 1	MONTH: January	DAY: 7	MONTH: May
YEAR: 1925		YEAR: 1996	

<i>AGE:</i>			
YEARS: 71	MONTHS:	DAYS:	

GENDER:	M
---------	----------

EPITAPH OR SCRIPT:	MOROUGHAN / (left side) PETER J. / 1946 - 1965 / (center) EMERTON E. / 1925 - 1996 / (right side) JAMES G. / 1932 - 1989
--------------------	--

EPITAPH OR SCRIPT (CONT):	
---------------------------	--

MILITARY MARKER	CPL US ARMY AIR CORPS / WOR
-----------------	-----------------------------

Marker Plot Type:	Single
-------------------	--------

Marker Description	Footstone
--------------------	-----------

Family Plot ID:	PRCFP26
-----------------	---------

Family Plot Name:	MOROUGHAN
-------------------	-----------

Associated Markers, IDs:	PRC198, PRC201, PRC202
(for this individual)	

Associated Individuals, IDs:	PRC199, PRC200a, PRC200c
(other individuals)	



Map / Marker ID:	PRC200
------------------	---------------

Individual Plot ID:	PRC200b
---------------------	----------------

GPS (wgs84-18N)	lat: N44° 2' 44.637" long: W75° 34' 32.125"
-----------------	---

Cemetery:	Pierce
-----------	--------

Context:	Contiguous
----------	------------

Plot Placement:	In Rows
-----------------	---------

Grade Slope:	Cross Slope
--------------	-------------

Exposure:	Open
-----------	------

Plot Accessories:	Flowers (faux), Solar Light, Votive Candle
-------------------	--

General Comments:	May be the son of Leonora Moroughan (Speight), PRC199.
-------------------	--

Additional Information:	For more info on Emerton E., see associated Footstone (PRC202).
-------------------------	---

References:	
-------------	--

CEMETERY INTEREST FORM

(PAGE 2 OF 2)

Marker ID: PRC200



Emerton	E
Moroughan	

PUBLIC WORKS
ENVIRONMENTAL DIVISION
FORT DRUM, NEW YORK





CEMETERY INTEREST FORM

(PAGE 1 OF 2)

PUBLIC WORKS, ENVIRONMENTAL DIVISION
FORT DRUM, NEW YORK

FIRST NAME:	James
MIDDLE NAME:	G
LAST NAME:	Moroughan
MAIDEN NAME:	

<i>BIRTH DATE:</i>		<i>DEATH DATE:</i>	
DAY:	<input type="text"/>	DAY:	<input type="text"/>
MONTH:	<input type="text"/>	MONTH:	<input type="text"/>
YEAR:	1932	YEAR:	1989

<i>AGE:</i>			
YEARS:	57	MONTHS:	<input type="text"/>
		DAYS:	<input type="text"/>

GENDER:	M
---------	----------

EPITAPH OR SCRIPT:	MOROUGHAN / (left side) PETER J. / 1946 - 1965 / (center) EMERTON E. / 1925 - 1996 / (right side) JAMES G. / 1932 - 1989
--------------------	--

EPITAPH OR SCRIPT (CONT):	
---------------------------	--

MILITARY MARKER	PVT US ARMY / WORLD WAR II
-----------------	----------------------------

Marker Plot Type:	Single
-------------------	--------

Marker Description	Footstone
--------------------	-----------

Family Plot ID:	PRCFP26
-----------------	---------

Family Plot Name:	MOROUGHAN
-------------------	-----------

Associated Markers, IDs:	PRC198, PRC201, PRC202
(for this individual)	

Associated Individuals, IDs:	PRC199, PRC200a, PRC200b
(other individuals)	



Map / Marker ID:	PRC200
------------------	---------------

Individual Plot ID:	PRC200c
---------------------	----------------

GPS (wgs84-18N)	lat: N44° 2' 44.637" long: W75° 34' 32.125"
-----------------	---

Cemetery:	Pierce
-----------	--------

Context:	Contiguous
----------	------------

Plot Placement:	In Rows
-----------------	---------

Grade Slope:	Cross Slope
--------------	-------------

Exposure:	Open
-----------	------

Plot Accessories:	Flowers (faux), Solar Light, Votive Candle
-------------------	--

General Comments:	May be the son of Leonora Moroughan (Speight), PRC199.
-------------------	--

Additional Information:	For more info on James G., see associated Footstone (PRC201).
-------------------------	---

References:	
-------------	--

CEMETERY INTEREST FORM

(PAGE 2 OF 2)

Marker ID: PRC200



James	G
Moroughan	

PUBLIC WORKS
ENVIRONMENTAL DIVISION
FORT DRUM, NEW YORK





CEMETERY INTEREST FORM

(PAGE 1 OF 2)

PUBLIC WORKS, ENVIRONMENTAL DIVISION
FORT DRUM, NEW YORK

FIRST NAME:	<input type="text"/>
MIDDLE NAME:	<input type="text"/>
LAST NAME:	Moroughan
MAIDEN NAME:	<input type="text"/>

<i>BIRTH DATE:</i>		<i>DEATH DATE:</i>	
DAY:	<input type="text"/>	DAY:	<input type="text"/>
MONTH:	<input type="text"/>	MONTH:	<input type="text"/>
YEAR:	<input type="text"/>	YEAR:	<input type="text"/>

<i>AGE:</i>					
YEARS:	<input type="text"/>	MONTHS:	<input type="text"/>	DAYS:	<input type="text"/>

GENDER:	<input type="text"/>
---------	----------------------

EPITAPH OR SCRIPT:	JAMES G. MOROUGHAN / PVT US ARMY / WORLD WAR II / 1932 1989
--------------------	---

EPITAPH OR SCRIPT (CONT):	
---------------------------	--

MILITARY MARKER	Veterans of Foreign Wars of the Uni
-----------------	-------------------------------------

Marker Plot Type:	Single
-------------------	--------

Marker Description	Footstone
--------------------	-----------

Family Plot ID:	PRCFP26
-----------------	---------

Family Plot Name:	MOROUGHAN
-------------------	-----------

Associated Markers, IDs:	PRC198, PRC200
(for this individual)	

Associated Individuals, IDs:	
(other individuals)	



Map / Marker ID:	PRC201
------------------	---------------

Individual Plot ID:	PRC201
---------------------	---------------

GPS (wgs84-18N)	lat: N44° 2' 44.544" long: W75° 34' 32.074
-----------------	--

Cemetery:	Pierce
-----------	--------

Context:	Contiguous
----------	------------

Plot Placement:	In Rows
-----------------	---------

Grade Slope:	Cross Slope
--------------	-------------

Exposure:	Open
-----------	------

Plot Accessories:	-
-------------------	---

General Comments:	New Veteran Marker placed on 22 May 2012.
-------------------	---

Additional Information:	
-------------------------	--

References:	
-------------	--

CEMETERY INTEREST FORM



Marker ID: PRC201

(PAGE 2 OF 2)



Moroughan	

PUBLIC WORKS
ENVIRONMENTAL DIVISION
FORT DRUM, NEW YORK





CEMETERY INTEREST FORM

(PAGE 1 OF 2)

PUBLIC WORKS, ENVIRONMENTAL DIVISION
FORT DRUM, NEW YORK

FIRST NAME:

MIDDLE NAME:

LAST NAME: **Moroughan**

MAIDEN NAME:

BIRTH DATE: DAY: MONTH: YEAR:

DEATH DATE: DAY: MONTH: YEAR:

AGE: YEARS: MONTHS: DAYS:

GENDER:

EPITAPH OR SCRIPT: EMERTON E. MOROUGHAN / CPL US ARMY AIR CORPS / WORLD WAR II / JAN 1 1925 MAY 7 1996

EPITAPH OR SCRIPT (CONT):

MILITARY MARKER: Veterans of Foreign Wars of the Uni

Marker Plot Type: Single

Marker Description: Footstone

Family Plot ID: PRCFP26

Family Plot Name: MOROUGHAN

Associated Markers, IDs: PRC198, PRC200

(for this individual)

Associated Individuals, IDs:

(other individuals)



Map / Marker ID: **PRC202**

Individual Plot ID: **PRC202**

GPS (wgs84-18N) lat: N44° 2' 44.595" long: W75° 34' 32.032

Cemetery: Pierce

Context: Contiguous

Plot Placement: In Rows

Grade Slope: Cross Slope

Exposure: Open

Plot Accessories: -

General Comments: New Veteran Marker placed on 22 May 2012.

Additional Information:

References:

CEMETERY INTEREST FORM



(PAGE 2 OF 2)

Marker ID: PRC202



Moroughan	

PUBLIC WORKS
ENVIRONMENTAL DIVISION
FORT DRUM, NEW YORK





CEMETERY INTEREST FORM

(PAGE 1 OF 2)

PUBLIC WORKS, ENVIRONMENTAL DIVISION
FORT DRUM, NEW YORK

FIRST NAME:	<input type="text"/>
MIDDLE NAME:	<input type="text"/>
LAST NAME:	Moroughan / Brown
MAIDEN NAME:	<input type="text"/>

<i>BIRTH DATE:</i>		<i>DEATH DATE:</i>	
DAY:	<input type="text"/>	DAY:	<input type="text"/>
MONTH:	<input type="text"/>	MONTH:	<input type="text"/>
YEAR:	<input type="text"/>	YEAR:	<input type="text"/>

<i>AGE:</i>					
YEARS:	<input type="text"/>	MONTHS:	<input type="text"/>	DAYS:	<input type="text"/>

GENDER:	<input type="text"/>
---------	----------------------

EPITAPH OR SCRIPT:	M
--------------------	---

EPITAPH OR SCRIPT (CONT):	<input type="text"/>
---------------------------	----------------------

MILITARY MARKER	-
-----------------	---

Marker Plot Type:	Family
-------------------	--------

Marker Description	Enclosure
--------------------	-----------

Family Plot ID:	PRCFP27
-----------------	---------

Family Plot Name:	Moroughan / Brown
-------------------	-------------------

Associated Markers, IDs: (for this individual)	PRC204, PRC205, PRC206, PRC207
---	--------------------------------

Associated Individuals, IDs: (other individuals)	<input type="text"/>
---	----------------------



Map / Marker ID:	PRC203
-------------------------	---------------

Individual Plot ID:	PRC203
---------------------	---------------

GPS (wgs84-18N)	lat: N44° 2' 44.733" long: W75° 34' 31.974
-----------------	--

Cemetery:	Pierce
-----------	--------

Context:	Contiguous
----------	------------

Plot Placement:	In Rows
-----------------	---------

Grade Slope:	Cross Slope
--------------	-------------

Exposure:	Open
-----------	------

Plot Accessories:	-
-------------------	---

General Comments:	PRC205 Centered on NW Edge.
-------------------	-----------------------------

Additional Information:	<input type="text"/>
-------------------------	----------------------

References:	<input type="text"/>
-------------	----------------------

CEMETERY INTEREST FORM


Marker ID: PRC203

(PAGE 2 OF 2)



Moroughan / Brown	

PUBLIC WORKS
ENVIRONMENTAL DIVISION
FORT DRUM, NEW YORK





CEMETERY INTEREST FORM

(PAGE 1 OF 2)

PUBLIC WORKS, ENVIRONMENTAL DIVISION
FORT DRUM, NEW YORK

FIRST NAME:	Erwin
MIDDLE NAME:	W
LAST NAME:	Brown
MAIDEN NAME:	

<i>BIRTH DATE:</i>		<i>DEATH DATE:</i>	
DAY:		DAY:	
MONTH:	May	MONTH:	March
YEAR:	1865	YEAR:	1951

<i>AGE:</i>			
YEARS:	85	MONTHS:	
		DAYS:	

GENDER:	M
---------	----------

EPITAPH OR SCRIPT:	(NW face) GILBERT J. / BROWN / (left side) JUL. / 1906 / (right side) APR. / 1980 / (below center) IN LOVING MEMORY / (SE face) ERWIN W. / BROWN / (left side) MAY / 1865 / (right side) MAR. / 1951 / (below center) IN LOVING MEMORY
--------------------	--

EPITAPH OR SCRIPT (CONT):	
MILITARY MARKER	-
Marker Plot Type:	Double
Marker Description	Headstone
Family Plot ID:	PRCFP27
Family Plot Name:	Moroughan / Brown
Associated Markers, IDs:	PRC203
(for this individual)	

Associated Individuals, IDs:	PRC204a, PRC205a, PRC205b, PRC206, PRC207
(other individuals)	



Map / Marker ID:	PRC204
Individual Plot ID:	PRC204b
GPS (wgs84-18N)	lat: N44° 2' 44.698" long: W75° 34' 32.078
Cemetery:	Pierce
Context:	Contiguous
Plot Placement:	In Rows
Grade Slope:	Cross Slope
Exposure:	Open
Plot Accessories:	Flowers (faux)
General Comments:	-
Additional Information:	
References:	

CEMETERY INTEREST FORM





Marker ID: PRC204

(PAGE 2 OF 2)



Erwin	W
Brown	

PUBLIC WORKS
ENVIRONMENTAL DIVISION
FORT DRUM, NEW YORK





CEMETERY INTEREST FORM

(PAGE 1 OF 2)

PUBLIC WORKS, ENVIRONMENTAL DIVISION
FORT DRUM, NEW YORK

FIRST NAME:	Gilbert
MIDDLE NAME:	J
LAST NAME:	Brown
MAIDEN NAME:	

<i>BIRTH DATE:</i>		<i>DEATH DATE:</i>	
DAY:		DAY:	
MONTH:	July	MONTH:	April
YEAR:	1906	YEAR:	1980

<i>AGE:</i>			
YEARS:	73	MONTHS:	
		DAYS:	

GENDER:	M
---------	----------

EPITAPH OR SCRIPT:	(NW face) GILBERT J. / BROWN / (left side) JUL. / 1906 / (right side) APR. / 1980 / (below center) IN LOVING MEMORY / (SE face) ERWIN W. / BROWN / (left side) MAY / 1865 / (right side) MAR. / 1951 / (below center) IN LOVING MEMORY
--------------------	--

EPITAPH OR SCRIPT (CONT):	
---------------------------	--

MILITARY MARKER	-
-----------------	---

Marker Plot Type:	Double
-------------------	--------

Marker Description	Headstone
--------------------	-----------

Family Plot ID:	PRCFP27
-----------------	---------

Family Plot Name:	Moroughan / Brown
-------------------	-------------------

Associated Markers, IDs:	PRC203
(for this individual)	

Associated Individuals, IDs:	PRC204b, PRC205a, PRC205b, PRC206, PRC207
(other individuals)	



Map / Marker ID:	PRC204
------------------	---------------

Individual Plot ID:	PRC204a
---------------------	----------------

GPS (wgs84-18N)	lat: N44° 2' 44.698" long: W75° 34' 32.078
-----------------	--

Cemetery:	Pierce
-----------	--------

Context:	Contiguous
----------	------------

Plot Placement:	In Rows
-----------------	---------

Grade Slope:	Cross Slope
--------------	-------------

Exposure:	Open
-----------	------

Plot Accessories:	Flowers (faux)
-------------------	----------------

General Comments:	-
-------------------	---

Additional Information:	
-------------------------	--

References:	
-------------	--

CEMETERY INTEREST FORM





Marker ID: PRC204

(PAGE 2 OF 2)



Gilbert	J
Brown	

PUBLIC WORKS
ENVIRONMENTAL DIVISION
FORT DRUM, NEW YORK





CEMETERY INTEREST FORM

(PAGE 1 OF 2)

PUBLIC WORKS, ENVIRONMENTAL DIVISION
FORT DRUM, NEW YORK

FIRST NAME:	Blanche
MIDDLE NAME:	
LAST NAME:	Moroughan
MAIDEN NAME:	Brown

<i>BIRTH DATE:</i>		<i>DEATH DATE:</i>	
DAY:	<input type="text"/>	DAY:	<input type="text"/>
MONTH:	<input type="text"/>	MONTH:	<input type="text"/>
YEAR:	1908	YEAR:	1989

<i>AGE:</i>			
YEARS:	81	MONTHS:	<input type="text"/>
		DAYS:	<input type="text"/>

GENDER:	F
---------	----------

EPITAPH OR SCRIPT:	MOROUGHAN / (left side) BLANCHE BROWN / 1908 - 1989 / (right side) WILLIAM E. / 1905 - 1963
--------------------	---

EPITAPH OR SCRIPT (CONT):

MILITARY MARKER

-

Marker Plot Type:

Double

Marker Description

Headstone

Family Plot ID:

PRCFP27

Family Plot Name:

Moroughan / Brown

Associated Markers, IDs:

PRC203

(for this individual)

Associated Individuals, IDs:

PRC204a, PRC204b, PRC205b,
PRC206, PRC207

(other individuals)



Map / Marker ID: **PRC205**

Individual Plot ID: **PRC205a**

GPS (wgs84-18N) lat: N44° 2' 44.750" long: W75° 34' 32.036

Cemetery: Pierce

Context: Contiguous

Plot Placement: In Rows

Grade Slope: Cross Slope

Exposure: Open

Plot Accessories: Flowers (faux, planted), Solar Light

General Comments:

-

Additional Information:

References:

CEMETERY INTEREST FORM





Marker ID: PRC205

(PAGE 2 OF 2)



Blanche	
Moroughan	Brown

PUBLIC WORKS
ENVIRONMENTAL DIVISION
FORT DRUM, NEW YORK





CEMETERY INTEREST FORM

(PAGE 1 OF 2)

PUBLIC WORKS, ENVIRONMENTAL DIVISION
FORT DRUM, NEW YORK

FIRST NAME:	William
MIDDLE NAME:	E
LAST NAME:	Moroughan
MAIDEN NAME:	

<i>BIRTH DATE:</i>		<i>DEATH DATE:</i>	
DAY:	<input type="text"/>	DAY:	<input type="text"/>
MONTH:	<input type="text"/>	MONTH:	<input type="text"/>
YEAR:	1905	YEAR:	1963

<i>AGE:</i>			
YEARS:	58	MONTHS:	<input type="text"/>
		DAYS:	<input type="text"/>

GENDER:	M
---------	----------

EPITAPH OR SCRIPT:	MOROUGHAN / (left side) BLANCHE BROWN / 1908 - 1989 / (right side) WILLIAM E. / 1905 - 1963
--------------------	---

EPITAPH OR
SCRIPT (CONT):

--	--

MILITARY MARKER	-
-----------------	---

Marker Plot Type:	Double
-------------------	--------

Marker Description	Headstone
--------------------	-----------

Family Plot ID:	PRCFP27
-----------------	---------

Family Plot Name:	Moroughan / Brown
-------------------	-------------------

Associated Markers, IDs:	PRC203
--------------------------	--------

(for this individual)

Associated Individuals, IDs:	PRC204a, PRC204b, PRC205a, PRC206, PRC207
------------------------------	--

(other individuals)



Map / Marker ID:	PRC205
-------------------------	---------------

Individual Plot ID:	PRC205b
---------------------	----------------

GPS (wgs84-18N)	lat: N44° 2' 44.750" long: W75° 34' 32.036
-----------------	--

Cemetery:	Pierce
-----------	--------

Context:	Contiguous
----------	------------

Plot Placement:	In Rows
-----------------	---------

Grade Slope:	Cross Slope
--------------	-------------

Exposure:	Open
-----------	------

Plot Accessories:	Flowers (faux, planted), Solar Light
-------------------	--------------------------------------

General Comments:	-
-------------------	---

Additional Information:	
-------------------------	--

References:	
-------------	--

CEMETERY INTEREST FORM

Marker ID: PRC205

(PAGE 2 OF 2)



William	E
Moroughan	

PUBLIC WORKS
ENVIRONMENTAL DIVISION
FORT DRUM, NEW YORK





CEMETERY INTEREST FORM

(PAGE 1 OF 2)

PUBLIC WORKS, ENVIRONMENTAL DIVISION
FORT DRUM, NEW YORK

FIRST NAME:	William
MIDDLE NAME:	J
LAST NAME:	Brown
MAIDEN NAME:	

<i>BIRTH DATE:</i>		<i>DEATH DATE:</i>	
DAY:		DAY:	
MONTH:		MONTH:	
YEAR:	1934	YEAR:	1947

<i>AGE:</i>			
YEARS:	13	MONTHS:	
		DAYS:	

GENDER:	M
---------	----------

EPITAPH OR SCRIPT:	WILLIAM J. / MOROUGHAN / 1934 - 1947
--------------------	---

EPITAPH OR SCRIPT (CONT):	
---------------------------	--

MILITARY MARKER	-
-----------------	---

Marker Plot Type:	Single
-------------------	---------------

Marker Description	Headstone
--------------------	------------------

Family Plot ID:	PRCFP27
-----------------	----------------

Family Plot Name:	Moroughan / Brown
-------------------	--------------------------

Associated Markers, IDs:	PRC203
--------------------------	---------------

(for this individual)

Associated Individuals, IDs:	PRC204a, PRC204b, PRC205a, PRC205b, PRC207
------------------------------	---

(other individuals)



Map / Marker ID:	PRC206
-------------------------	---------------

Individual Plot ID:	PRC206
---------------------	---------------

GPS (wgs84-18N)	lat: N44° 2' 44.791" long: W75° 34' 32.002
-----------------	--

Cemetery:	Pierce
-----------	---------------

Context:	Contiguous
----------	-------------------

Plot Placement:	In Rows
-----------------	----------------

Grade Slope:	Cross Slope
--------------	--------------------

Exposure:	Open
-----------	-------------

Plot Accessories:	Flowers (Faux)
-------------------	-----------------------

General Comments:	-
-------------------	---

Additional Information:	
-------------------------	--

References:	
-------------	--

CEMETERY INTEREST FORM

(PAGE 2 OF 2)

Marker ID: PRC206



William	J
Brown	

PUBLIC WORKS
ENVIRONMENTAL DIVISION
FORT DRUM, NEW YORK





CEMETERY INTEREST FORM

(PAGE 1 OF 2)

PUBLIC WORKS, ENVIRONMENTAL DIVISION
FORT DRUM, NEW YORK

FIRST NAME: **(Baby)**

MIDDLE NAME:

LAST NAME: **(Moroughan / Brown ?)**

MAIDEN NAME:

BIRTH DATE: DAY: MONTH: YEAR: **DEATH DATE:** DAY: MONTH: YEAR:

AGE: YEARS: MONTHS: DAYS:

GENDER:

EPITAPH OR SCRIPT: **BABY**

EPITAPH OR SCRIPT (CONT):

MILITARY MARKER: -

Marker Plot Type: **Single**

Marker Description: **Headstone**

Family Plot ID: **PRCFP27**

Family Plot Name: **Moroughan / Brown**

Associated Markers, IDs: **PRC203**
(for this individual)

Associated Individuals, IDs: **PRC204a, PRC204b, PRC205a, PRC205b, PRC206**
(other individuals)



Map / Marker ID: **PRC207**

Individual Plot ID: **PRC207**

GPS (wgs84-18N) lat: N44° 2' 44.831" long: W75° 34' 31.967

Cemetery: **Pierce**

Context: **Contiguous**

Plot Placement: **In Rows**

Grade Slope: **Cross Slope**

Exposure: **Open**

Plot Accessories: **Flowers (Faux)**

General Comments: -

Additional Information:

References:

CEMETERY INTEREST FORM

(PAGE 2 OF 2)

Marker ID: PRC207



(Baby)	
(Moroughan / Brown ?)	

PUBLIC WORKS
ENVIRONMENTAL DIVISION
FORT DRUM, NEW YORK





CEMETERY INTEREST FORM

(PAGE 1 OF 2)

PUBLIC WORKS, ENVIRONMENTAL DIVISION
FORT DRUM, NEW YORK

FIRST NAME:	Oscar
MIDDLE NAME:	
LAST NAME:	Covey
MAIDEN NAME:	

<i>BIRTH DATE:</i>		<i>DEATH DATE:</i>	
DAY:		DAY:	
MONTH:		MONTH:	
YEAR:	1870	YEAR:	1944

<i>AGE:</i>			
YEARS:	74	MONTHS:	
		DAYS:	

GENDER:	M
---------	---

EPITAPH OR SCRIPT:	OSCAR COVEY / 1870 - 1944
--------------------	---------------------------

EPITAPH OR SCRIPT (CONT):	
---------------------------	--

MILITARY MARKER	-
-----------------	---

Marker Plot Type:	Single
-------------------	--------

Marker Description	Headstone
--------------------	-----------

Family Plot ID:	-
-----------------	---

Family Plot Name:	
-------------------	--

Associated Markers, IDs:	-
(for this individual)	

Associated Individuals, IDs:	
(other individuals)	



Map / Marker ID:	PRC208
------------------	---------------

Individual Plot ID:	PRC208
---------------------	---------------

GPS (wgs84-18N)	lat: N44° 2' 44.870" long: W75° 34' 31.938
-----------------	--

Cemetery:	Pierce
-----------	--------

Context:	Contiguous
----------	------------

Plot Placement:	In Rows
-----------------	---------

Grade Slope:	Cross Slope
--------------	-------------

Exposure:	Open
-----------	------

Plot Accessories:	-
-------------------	---

General Comments:	-
-------------------	---

Additional Information:	
-------------------------	--

References:	
-------------	--

CEMETERY INTEREST FORM

(PAGE 2 OF 2)

Marker ID: PRC208



Oscar	
Covey	

PUBLIC WORKS
ENVIRONMENTAL DIVISION
FORT DRUM, NEW YORK





CEMETERY INTEREST FORM

(PAGE 1 OF 2)

PUBLIC WORKS, ENVIRONMENTAL DIVISION
FORT DRUM, NEW YORK

FIRST NAME:	Annette "Nettie"
MIDDLE NAME:	
LAST NAME:	Baker
MAIDEN NAME:	Young

<i>BIRTH DATE:</i>		<i>DEATH DATE:</i>	
DAY:		DAY:	
MONTH:		MONTH:	
YEAR:	1891	YEAR:	1981

<i>AGE:</i>			
YEARS:	90	MONTHS:	
		DAYS:	

GENDER:	F
---------	----------

EPITAPH OR SCRIPT:	BAKER / (left side) ANNETTE YOUNG / "NETTIE" / 1891 HIS WIFE 1981 / (right side) GEORGE / 1893 (tool design) 1952
--------------------	---

EPITAPH OR SCRIPT (CONT):	
---------------------------	--

MILITARY MARKER	-
-----------------	---

Marker Plot Type:	Double
-------------------	--------

Marker Description	Headstone
--------------------	-----------

Family Plot ID:	-
-----------------	---

Family Plot Name:	
-------------------	--

Associated Markers, IDs: (for this individual)	-
---	---

Associated Individuals, IDs: (other individuals)	PRC209b
---	---------



Map / Marker ID:	PRC209
------------------	---------------

Individual Plot ID:	PRC209a
---------------------	----------------

GPS (wgs84-18N)	lat: N44° 2' 44.930" long: W75° 34' 31.897
-----------------	--

Cemetery:	Pierce
-----------	--------

Context:	Contiguous
----------	------------

Plot Placement:	In Rows
-----------------	---------

Grade Slope:	Cross Slope
--------------	-------------

Exposure:	Open
-----------	------

Plot Accessories:	-
-------------------	---

General Comments:	-
-------------------	---

Additional Information:	
-------------------------	--

References:	
-------------	--

CEMETERY INTEREST FORM

(PAGE 2 OF 2)

Marker ID: PRC209



Annette "Nettie"

Baker

Young

PUBLIC WORKS
ENVIRONMENTAL DIVISION
FORT DRUM, NEW YORK





CEMETERY INTEREST FORM

(PAGE 1 OF 2)

PUBLIC WORKS, ENVIRONMENTAL DIVISION
FORT DRUM, NEW YORK

FIRST NAME:	George
MIDDLE NAME:	
LAST NAME:	Baker
MAIDEN NAME:	

<i>BIRTH DATE:</i>		<i>DEATH DATE:</i>	
DAY:		DAY:	
MONTH:		MONTH:	
YEAR:	1893	YEAR:	1952

<i>AGE:</i>			
YEARS:	59	MONTHS:	
		DAYS:	

GENDER:	M
---------	---

EPITAPH OR SCRIPT:	BAKER / (left side) ANNETTE YOUNG / "NETTIE" / 1891 HIS WIFE 1981 / (right side) GEORGE / 1893 (tool design) 1952
--------------------	---

EPITAPH OR SCRIPT (CONT):	
---------------------------	--

MILITARY MARKER	-
-----------------	---

Marker Plot Type:	Double
-------------------	--------

Marker Description	Headstone
--------------------	-----------

Family Plot ID:	-
-----------------	---

Family Plot Name:	
-------------------	--

Associated Markers, IDs: (for this individual)	-
---	---

Associated Individuals, IDs: (other individuals)	PRC209a
---	---------



Map / Marker ID:	PRC209
------------------	---------------

Individual Plot ID:	PRC209b
---------------------	----------------

GPS (wgs84-18N)	lat: N44° 2' 44.930" long: W75° 34' 31.897
-----------------	--

Cemetery:	Pierce
-----------	--------

Context:	Contiguous
----------	------------

Plot Placement:	In Rows
-----------------	---------

Grade Slope:	Cross Slope
--------------	-------------

Exposure:	Open
-----------	------

Plot Accessories:	-
-------------------	---

General Comments:	-
-------------------	---

Additional Information:	
-------------------------	--

References:	
-------------	--

CEMETERY INTEREST FORM

(PAGE 2 OF 2)

Marker ID: PRC209



George

Baker

PUBLIC WORKS
ENVIRONMENTAL DIVISION
FORT DRUM, NEW YORK





CEMETERY INTEREST FORM

(PAGE 1 OF 2)

PUBLIC WORKS, ENVIRONMENTAL DIVISION
FORT DRUM, NEW YORK

FIRST NAME:	Clara
MIDDLE NAME:	B
LAST NAME:	Lamb
MAIDEN NAME:	

<i>BIRTH DATE:</i>		<i>DEATH DATE:</i>	
DAY:		DAY:	27
MONTH:		MONTH:	February
YEAR:		YEAR:	1872

<i>AGE:</i>			
YEARS:	1	DAYS:	27
MONTHS:	8		

GENDER:	F
---------	----------

EPITAPH OR SCRIPT:	CLARA B. / daughter of / J.B. & SUSAN T / LAMB, / died Feb. 57, / 1872, / aged 1yr. 8mo. 27 / DAYS / Fond hopes . Lie buried here / LAMB
--------------------	--

EPITAPH OR SCRIPT (CONT):	
MILITARY MARKER	-

Marker Plot Type:	Single
-------------------	--------

Marker Description	Pedestal with Obelisk
--------------------	-----------------------

Family Plot ID:	PRCFP28
-----------------	---------

Family Plot Name:	Lamb
-------------------	------

Associated Markers, IDs:	PRC211, PRC212
(for this individual)	

Associated Individuals, IDs:	
(other individuals)	



Map / Marker ID:	PRC210
------------------	---------------

Individual Plot ID:	PRC210
---------------------	---------------

GPS (wgs84-18N)	lat: N44° 2' 45.043" long: W75° 34' 31.779
-----------------	--

Cemetery:	Pierce
-----------	--------

Context:	Contiguous
----------	------------

Plot Placement:	In Rows
-----------------	---------

Grade Slope:	Positive
--------------	----------

Exposure:	Tree Overhang
-----------	---------------

Plot Accessories:	-
-------------------	---

General Comments:	-
-------------------	---

Additional Information:	
-------------------------	--

References:	
-------------	--

CEMETERY INTEREST FORM

Marker ID: PRC210

(PAGE 2 OF 2)



Clara	B
Lamb	

PUBLIC WORKS
ENVIRONMENTAL DIVISION
FORT DRUM, NEW YORK





CEMETERY INTEREST FORM

(PAGE 1 OF 2)

PUBLIC WORKS, ENVIRONMENTAL DIVISION
FORT DRUM, NEW YORK

FIRST NAME:

MIDDLE NAME:

LAST NAME: **Lamb**

MAIDEN NAME:

BIRTH DATE: DAY: MONTH: YEAR:

DEATH DATE: DAY: MONTH: YEAR:

AGE: YEARS: MONTHS: DAYS:

GENDER:

EPITAPH OR SCRIPT: **CLARA**

EPITAPH OR SCRIPT (CONT):

MILITARY MARKER: -

Marker Plot Type: **Single**

Marker Description: **Footstone**

Family Plot ID: **PRCFP28**

Family Plot Name: **Lamb**

Associated Markers, IDs: **PRC210, PRC212**

(for this individual)

Associated Individuals, IDs:

(other individuals)



Map / Marker ID: **PRC211**

Individual Plot ID: **PRC211**

GPS (wgs84-18N) lat: **N44° 2' 45.026"** long: **W75° 34' 31.745**

Cemetery: **Pierce**

Context: **Contiguous**

Plot Placement: **In Rows**

Grade Slope: **Positive**

Exposure: **Tree Overhang**

Plot Accessories: -

General Comments: -

Additional Information:

References:

CEMETERY INTEREST FORM

(PAGE 2 OF 2)

Marker ID: PRC211



Lamb	

PUBLIC WORKS
ENVIRONMENTAL DIVISION
FORT DRUM, NEW YORK



--	--

--	--



CEMETERY INTEREST FORM

(PAGE 1 OF 2)

PUBLIC WORKS, ENVIRONMENTAL DIVISION
FORT DRUM, NEW YORK

FIRST NAME:

MIDDLE NAME:

LAST NAME: **Lamb**

MAIDEN NAME:

BIRTH DATE: DAY: MONTH: YEAR:

DEATH DATE: DAY: MONTH: YEAR:

AGE: YEARS: MONTHS: DAYS:

GENDER:

EPITAPH OR SCRIPT: (none)

EPITAPH OR SCRIPT (CONT):

MILITARY MARKER: -

Marker Plot Type: Single

Marker Description: Enclosure

Family Plot ID: PRCFP28

Family Plot Name: Lamb

Associated Markers, IDs: PRC210, PRC211
(for this individual)

Associated Individuals, IDs: (other individuals)



Map / Marker ID: **PRC212**

Individual Plot ID: **PRC212**

GPS (wgs84-18N) lat: N44° 2' 45.037" long: W75° 34' 31.764

Cemetery: Pierce

Context: Contiguous

Plot Placement: In Rows

Grade Slope: Positive

Exposure: Tree Overhang

Plot Accessories: -

General Comments: -

Additional Information:

References:

CEMETERY INTEREST FORM




Marker ID: PRC212

(PAGE 2 OF 2)



PUBLIC WORKS
ENVIRONMENTAL DIVISION
FORT DRUM, NEW YORK

Lamb	





CEMETERY INTEREST FORM

(PAGE 1 OF 2)

PUBLIC WORKS, ENVIRONMENTAL DIVISION
FORT DRUM, NEW YORK

FIRST NAME:	George
MIDDLE NAME:	
LAST NAME:	Brand
MAIDEN NAME:	

<i>BIRTH DATE:</i>		<i>DEATH DATE:</i>	
DAY:	30	DAY:	
MONTH:	December	MONTH:	
YEAR:	1948	YEAR:	

<i>AGE:</i>		
YEARS:		DAYS:
MONTHS:		

GENDER:	M
---------	---

EPITAPH OR SCRIPT:	BRAND / (left side) GEORGE / (left sub left) DEC. 30 / 1948 / (left sub right) (blank) / (right side) LINDA M. / (right sub left) MAR 16 / 1949 / (right sub right) (blank)
--------------------	---

EPITAPH OR SCRIPT (CONT):	
---------------------------	--

MILITARY MARKER	-
-----------------	---

Marker Plot Type:	Double
-------------------	--------

Marker Description	Headstone
--------------------	-----------

Family Plot ID:	-
-----------------	---

Family Plot Name:	
-------------------	--

Associated Markers, IDs: (for this individual)	-
---	---

Associated Individuals, IDs: (other individuals)	PRC213b
---	---------



Map / Marker ID:	PRC213
------------------	---------------

Individual Plot ID:	PRC213a
---------------------	----------------

GPS (wgs84-18N)	lat: N44° 2' 44.743" long: W75° 34' 32.701
-----------------	--

Cemetery:	Pierce
-----------	--------

Context:	Contiguous
----------	------------

Plot Placement:	In Rows
-----------------	---------

Grade Slope:	Negative
--------------	----------

Exposure:	Open
-----------	------

Plot Accessories:	-
-------------------	---

General Comments:	Painted
-------------------	---------

Additional Information:	
-------------------------	--

References:	
-------------	--

CEMETERY INTEREST FORM

(PAGE 2 OF 2)

Marker ID: PRC213



George

Brand

PUBLIC WORKS
ENVIRONMENTAL DIVISION
FORT DRUM, NEW YORK





CEMETERY INTEREST FORM

(PAGE 1 OF 2)

PUBLIC WORKS, ENVIRONMENTAL DIVISION
FORT DRUM, NEW YORK

FIRST NAME:	Linda
MIDDLE NAME:	M
LAST NAME:	Brand
MAIDEN NAME:	

<i>BIRTH DATE:</i>		<i>DEATH DATE:</i>	
DAY:	16	DAY:	
MONTH:	March	MONTH:	
YEAR:	1949	YEAR:	

<i>AGE:</i>		
YEARS:		DAYS:
MONTHS:		

GENDER:	F
---------	----------

EPITAPH OR SCRIPT:	BRAND / (left side) GEORGE / (left sub left) DEC. 30 / 1948 / (left sub right) (blank) / (right side) LINDA M. / (right sub left) MAR 16 / 1949 / (right sub right) (blank)
--------------------	---

EPITAPH OR SCRIPT (CONT):	
---------------------------	--

MILITARY MARKER	-
-----------------	---

Marker Plot Type:	Double
-------------------	--------

Marker Description	Headstone
--------------------	-----------

Family Plot ID:	-
-----------------	---

Family Plot Name:	
-------------------	--

Associated Markers, IDs: (for this individual)	-
---	---

Associated Individuals, IDs: (other individuals)	PRC213a
---	---------



Map / Marker ID:	PRC213
-------------------------	---------------

Individual Plot ID:	PRC213b
---------------------	----------------

GPS (wgs84-18N)	lat: N44° 2' 44.743" long: W75° 34' 32.701
-----------------	--

Cemetery:	Pierce
-----------	--------

Context:	Contiguous
----------	------------

Plot Placement:	In Rows
-----------------	---------

Grade Slope:	Negative
--------------	----------

Exposure:	Open
-----------	------

Plot Accessories:	-
-------------------	---

General Comments:	Painted
-------------------	---------

Additional Information:	
-------------------------	--

References:	
-------------	--

CEMETERY INTEREST FORM

(PAGE 2 OF 2)

Marker ID: PRC213



Linda	M
Brand	

PUBLIC WORKS
ENVIRONMENTAL DIVISION
FORT DRUM, NEW YORK





CEMETERY INTEREST FORM

(PAGE 1 OF 2)

PUBLIC WORKS, ENVIRONMENTAL DIVISION
FORT DRUM, NEW YORK

FIRST NAME:	Walter
MIDDLE NAME:	L
LAST NAME:	Sheltray
MAIDEN NAME:	

<i>BIRTH DATE:</i>		<i>DEATH DATE:</i>	
DAY:	27	DAY:	18
MONTH:	May	MONTH:	March
YEAR:	1943	YEAR:	2000

<i>AGE:</i>			
YEARS:	56	MONTHS:	
		DAYS:	

GENDER:	M
---------	----------

EPITAPH OR SCRIPT:	SHELTRAY / (left side) WALTER L. / MAY 27, MAR. 18, / 1943 - 2000 / (center) MARRIED AUG. 31, 1968 / (right side) MARY D. / MAR. 13, (blank) / 1948 (blank)
--------------------	---

EPITAPH OR SCRIPT (CONT):	
---------------------------	--

MILITARY MARKER	(see PRC215)
-----------------	--------------

Marker Plot Type:	Double
-------------------	--------

Marker Description	Headstone
--------------------	-----------

Family Plot ID:	-
-----------------	---

Family Plot Name:	
-------------------	--

Associated Markers, IDs:	PRC215
(for this individual)	

Associated Individuals, IDs:	PRC214b
(other individuals)	



Map / Marker ID:	PRC214
------------------	---------------

Individual Plot ID:	PRC214a
---------------------	----------------

GPS (wgs84-18N)	lat: N44° 2' 44.794" long: W75° 34' 32.660
-----------------	--

Cemetery:	Pierce
-----------	--------

Context:	Contiguous
----------	------------

Plot Placement:	In Rows
-----------------	---------

Grade Slope:	Negative
--------------	----------

Exposure:	Open
-----------	------

Plot Accessories:	-
-------------------	---

General Comments:	New Veteran Marker placed on 22 May 2012.
-------------------	---

Additional Information:	For additional information on Walter L. Sheltray, please see associated footstone (PRC215)
-------------------------	--

References:	
-------------	--

CEMETERY INTEREST FORM

(PAGE 2 OF 2)

Marker ID: PRC214



Walter	L
Sheltray	

PUBLIC WORKS
ENVIRONMENTAL DIVISION
FORT DRUM, NEW YORK





CEMETERY INTEREST FORM

(PAGE 1 OF 2)

PUBLIC WORKS, ENVIRONMENTAL DIVISION
FORT DRUM, NEW YORK

FIRST NAME:	Mary
MIDDLE NAME:	D
LAST NAME:	Sheltray
MAIDEN NAME:	

<i>BIRTH DATE:</i>		<i>DEATH DATE:</i>	
DAY:	13	DAY:	
MONTH:	March	MONTH:	
YEAR:	1948	YEAR:	

<i>AGE:</i>		
YEARS:		DAYS:
MONTHS:		

GENDER:	F
---------	----------

EPITAPH OR SCRIPT:	SHELTRAY / (left side) WALTER L. / MAY 27, MAR. 18, / 1943 - 2000 / (center) MARRIED AUG. 31, 1968 / (right side) MARY D. / MAR. 13, (blank) / 1948 (blank)
--------------------	---

EPITAPH OR SCRIPT (CONT):	
---------------------------	--

MILITARY MARKER	(flag)
-----------------	--------

Marker Plot Type:	Double
-------------------	--------

Marker Description	Headstone
--------------------	-----------

Family Plot ID:	-
-----------------	---

Family Plot Name:	
-------------------	--

Associated Markers, IDs: (for this individual)	PRC215
---	--------

Associated Individuals, IDs: (other individuals)	PRC214a
---	---------



Map / Marker ID:	PRC214
------------------	---------------

Individual Plot ID:	PRC214b
---------------------	----------------

GPS (wgs84-18N)	lat: N44° 2' 44.794" long: W75° 34' 32.660
-----------------	--

Cemetery:	Pierce
-----------	--------

Context:	Contiguous
----------	------------

Plot Placement:	In Rows
-----------------	---------

Grade Slope:	Negative
--------------	----------

Exposure:	Open
-----------	------

Plot Accessories:	-
-------------------	---

General Comments:	-
-------------------	---

Additional Information:	
-------------------------	--

References:	
-------------	--

CEMETERY INTEREST FORM

(PAGE 2 OF 2)

Marker ID: PRC214



Mary	D
Sheltray	

PUBLIC WORKS
ENVIRONMENTAL DIVISION
FORT DRUM, NEW YORK





CEMETERY INTEREST FORM

(PAGE 1 OF 2)

PUBLIC WORKS, ENVIRONMENTAL DIVISION
FORT DRUM, NEW YORK

FIRST NAME:	<input type="text"/>
MIDDLE NAME:	<input type="text"/>
LAST NAME:	Sheltray
MAIDEN NAME:	<input type="text"/>

<i>BIRTH DATE:</i>		<i>DEATH DATE:</i>	
DAY:	<input type="text"/>	DAY:	<input type="text"/>
MONTH:	<input type="text"/>	MONTH:	<input type="text"/>
YEAR:	<input type="text"/>	YEAR:	<input type="text"/>

<i>AGE:</i>					
YEARS:	<input type="text"/>	MONTHS:	<input type="text"/>	DAYS:	<input type="text"/>

GENDER:	<input type="text"/>
---------	----------------------

EPITAPH OR SCRIPT:	WALTER L SHELTRAY / US NAVY / VIETNAM / MAY 27 1943 (cross) MAR 19 2000
--------------------	---

EPITAPH OR SCRIPT (CONT):	
---------------------------	--

MILITARY MARKER	US NAVY / VIETNAM
-----------------	-------------------

Marker Plot Type:	Single
-------------------	--------

Marker Description	Footstone
--------------------	-----------

Family Plot ID:	-
-----------------	---

Family Plot Name:	<input type="text"/>
-------------------	----------------------

Associated Markers, IDs: (for this individual)	PRC214
---	--------

Associated Individuals, IDs: (other individuals)	
---	--



Map / Marker ID:	PRC215
------------------	---------------

Individual Plot ID:	PRC215
---------------------	---------------

GPS (wgs84-18N)	lat: N44° 2' 44.751" long: W75° 34' 32.562
-----------------	--

Cemetery:	Pierce
-----------	--------

Context:	Contiguous
----------	------------

Plot Placement:	In Rows
-----------------	---------

Grade Slope:	Negative
--------------	----------

Exposure:	Open
-----------	------

Plot Accessories:	-
-------------------	---

General Comments:	-
-------------------	---

Additional Information:	US NAVY / VIETNAM
-------------------------	-------------------

References:	
-------------	--

CEMETERY INTEREST FORM

Marker ID: PRC215

(PAGE 2 OF 2)



Sheltray	

PUBLIC WORKS
ENVIRONMENTAL DIVISION
FORT DRUM, NEW YORK





CEMETERY INTEREST FORM

(PAGE 1 OF 2)

PUBLIC WORKS, ENVIRONMENTAL DIVISION
FORT DRUM, NEW YORK

FIRST NAME:	Mary
MIDDLE NAME:	Jane
LAST NAME:	Coman
MAIDEN NAME:	

<i>BIRTH DATE:</i>		<i>DEATH DATE:</i>	
DAY: 1	MONTH: October	DAY: 25	MONTH: February
YEAR: 1946		YEAR: 1997	

<i>AGE:</i>			
YEARS: 50	MONTHS:	DAYS:	

GENDER:	F
---------	----------

EPITAPH OR SCRIPT:	COMAN / MARY JANE / OCT. 1 FEB. 25 / 1946 ---- 1997
--------------------	--

EPITAPH OR SCRIPT (CONT):	
---------------------------	--

MILITARY MARKER	-
-----------------	---

Marker Plot Type:	Single
-------------------	--------

Marker Description	Headstone
--------------------	-----------

Family Plot ID:	-
-----------------	---

Family Plot Name:	
-------------------	--

Associated Markers, IDs: (for this individual)	-
---	---

Associated Individuals, IDs: (other individuals)	
---	--



Map / Marker ID:	PRC216
------------------	---------------

Individual Plot ID:	PRC216
---------------------	---------------

GPS (wgs84-18N)	lat: N44° 2' 44.990" long: W75° 34' 32.474
-----------------	--

Cemetery:	Pierce
-----------	--------

Context:	Contiguous
----------	------------

Plot Placement:	In Rows
-----------------	---------

Grade Slope:	Cross Slope
--------------	-------------

Exposure:	Open
-----------	------

Plot Accessories:	Flowers (faux), Solar Light
-------------------	-----------------------------

General Comments:	-
-------------------	---

Additional Information:	
-------------------------	--

References:	
-------------	--

CEMETERY INTEREST FORM

(PAGE 2 OF 2)

Marker ID: PRC216



Mary	Jane
Coman	

PUBLIC WORKS
ENVIRONMENTAL DIVISION
FORT DRUM, NEW YORK





CEMETERY INTEREST FORM

(PAGE 1 OF 2)

PUBLIC WORKS, ENVIRONMENTAL DIVISION
FORT DRUM, NEW YORK

FIRST NAME:	Emily
MIDDLE NAME:	A
LAST NAME:	Stanard
MAIDEN NAME:	

<i>BIRTH DATE:</i>		<i>DEATH DATE:</i>	
DAY:	<input type="text"/>	DAY:	<input type="text"/>
MONTH:	<input type="text"/>	MONTH:	<input type="text"/>
YEAR:	1832	YEAR:	1914

<i>AGE:</i>			
YEARS:	82	MONTHS:	<input type="text"/>
		DAYS:	<input type="text"/>

GENDER:	F
---------	----------

EPITAPH OR SCRIPT:	STANARD / LAFAYETTE G. / 1824 - 1899 / EMILY A. HIS WIFE / 1832 - 1914 / THEIR SONS / (left side) DEWITT E. / 1866 - 1873 / (right side) FRANK J. / 1881 - 1898
--------------------	---

EPITAPH OR SCRIPT (CONT):

MILITARY MARKER

-

Marker Plot Type: **Family**

Marker Description: **Headstone**

Family Plot ID: **PRCFP29**

Family Plot Name: **Stanard**

Associated Markers, IDs:

(for this individual)

PRC218, PRC219, PRC220, PRC221

Associated Individuals, IDs:

(other individuals)

PRC217a, PRC217c, PRC217d



Map / Marker ID: **PRC217**

Individual Plot ID: **PRC217b**

GPS (wgs84-18N) lat: N44° 2' 45.122" long: W75° 34' 32.333

Cemetery: **Pierce**

Context: **Contiguous**

Plot Placement: **In Rows**

Grade Slope: **Positive**

Exposure: **Open**

Plot Accessories: **-**

General Comments: **-**

Additional Information:

References:

CEMETERY INTEREST FORM

(PAGE 2 OF 2)

Marker ID: PRC217



Emily	A
Stanard	

PUBLIC WORKS
ENVIRONMENTAL DIVISION
FORT DRUM, NEW YORK





CEMETERY INTEREST FORM

(PAGE 1 OF 2)

PUBLIC WORKS, ENVIRONMENTAL DIVISION
FORT DRUM, NEW YORK

FIRST NAME:	DeWitt
MIDDLE NAME:	E
LAST NAME:	Stanard
MAIDEN NAME:	

<i>BIRTH DATE:</i>		<i>DEATH DATE:</i>	
DAY:	<input type="text"/>	DAY:	<input type="text"/>
MONTH:	<input type="text"/>	MONTH:	<input type="text"/>
YEAR:	1866	YEAR:	1873

<i>AGE:</i>			
YEARS:	7	MONTHS:	<input type="text"/>
		DAYS:	<input type="text"/>

GENDER:	M
---------	----------

EPITAPH OR SCRIPT:	STANARD / LAFAYETTE G. / 1824 - 1899 / EMILY A. HIS WIFE / 1832 - 1914 / THEIR SONS / (left side) DEWITT E. / 1866 - 1873 / (right side) FRANK J. / 1881 - 1898
--------------------	---

EPITAPH OR SCRIPT (CONT):	
---------------------------	--

MILITARY MARKER	-
-----------------	---

Marker Plot Type:	Family
-------------------	--------

Marker Description	Headstone
--------------------	-----------

Family Plot ID:	PRCFP29
-----------------	---------

Family Plot Name:	Stanard
-------------------	---------

Associated Markers, IDs:	PRC218, PRC219, PRC220, PRC221
(for this individual)	

Associated Individuals, IDs:	PRC217a, PRC217b, PRC217d
(other individuals)	



Map / Marker ID:	PRC217
------------------	---------------

Individual Plot ID:	PRC217c
---------------------	----------------

GPS (wgs84-18N)	lat: N44° 2' 45.122" long: W75° 34' 32.333"
-----------------	---

Cemetery:	Pierce
-----------	--------

Context:	Contiguous
----------	------------

Plot Placement:	In Rows
-----------------	---------

Grade Slope:	Positive
--------------	----------

Exposure:	Open
-----------	------

Plot Accessories:	-
-------------------	---

General Comments:	-
-------------------	---

Additional Information:	
-------------------------	--

References:	
-------------	--

CEMETERY INTEREST FORM




(PAGE 2 OF 2)

Marker ID: PRC217



DeWitt	E
Stanard	

PUBLIC WORKS
ENVIRONMENTAL DIVISION
FORT DRUM, NEW YORK





CEMETERY INTEREST FORM

(PAGE 1 OF 2)

PUBLIC WORKS, ENVIRONMENTAL DIVISION
FORT DRUM, NEW YORK

FIRST NAME:	Lafayette
MIDDLE NAME:	G
LAST NAME:	Stanard
MAIDEN NAME:	

<i>BIRTH DATE:</i>		<i>DEATH DATE:</i>	
DAY:	<input type="text"/>	DAY:	<input type="text"/>
MONTH:	<input type="text"/>	MONTH:	<input type="text"/>
YEAR:	1824	YEAR:	1899

<i>AGE:</i>			
YEARS:	75	MONTHS:	<input type="text"/>
		DAYS:	<input type="text"/>

GENDER:	M
---------	----------

EPITAPH OR SCRIPT:	STANARD / LAFAYETTE G. / 1824 - 1899 / EMILY A. HIS WIFE / 1832 - 1914 / THEIR SONS / (left side) DEWITT E. / 1866 - 1873 / (right side) FRANK J. / 1881 - 1898
--------------------	---

EPITAPH OR SCRIPT (CONT):

MILITARY MARKER

-

Marker Plot Type: **Family**

Marker Description: **Headstone**

Family Plot ID: **PRCFP29**

Family Plot Name: **Stanard**

Associated Markers, IDs:

(for this individual)

PRC218, PRC219, PRC220, PRC221

Associated Individuals, IDs:

(other individuals)

PRC217b, PRC217c, PRC217d



Map / Marker ID: **PRC217**

Individual Plot ID: **PRC217a**

GPS (wgs84-18N) lat: N44° 2' 45.122" long: W75° 34' 32.333"

Cemetery: **Pierce**

Context: **Contiguous**

Plot Placement: **In Rows**

Grade Slope: **Positive**

Exposure: **Open**

Plot Accessories: **-**

General Comments: **-**

Additional Information:

References:

CEMETERY INTEREST FORM

(PAGE 2 OF 2)

Marker ID: PRC217



Lafayette	G
Stanard	

PUBLIC WORKS
ENVIRONMENTAL DIVISION
FORT DRUM, NEW YORK





CEMETERY INTEREST FORM

(PAGE 1 OF 2)

PUBLIC WORKS, ENVIRONMENTAL DIVISION
FORT DRUM, NEW YORK

FIRST NAME:	Frank
MIDDLE NAME:	J
LAST NAME:	Stanard
MAIDEN NAME:	

<i>BIRTH DATE:</i>		<i>DEATH DATE:</i>	
DAY:	<input type="text"/>	DAY:	<input type="text"/>
MONTH:	<input type="text"/>	MONTH:	<input type="text"/>
YEAR:	1881	YEAR:	1898

<i>AGE:</i>			
YEARS:	17	MONTHS:	<input type="text"/>
		DAYS:	<input type="text"/>

GENDER:	M
---------	----------

EPITAPH OR SCRIPT:	STANARD / LAFAYETTE G. / 1824 - 1899 / EMILY A. HIS WIFE / 1832 - 1914 / THEIR SONS / (left side) DEWITT E. / 1866 - 1873 / (right side) FRANK J. / 1881 - 1898
--------------------	---

EPITAPH OR SCRIPT (CONT):	
---------------------------	--

MILITARY MARKER	-
-----------------	---

Marker Plot Type:	Family
-------------------	--------

Marker Description	Headstone
--------------------	-----------

Family Plot ID:	PRCFP29
-----------------	---------

Family Plot Name:	Stanard
-------------------	---------

Associated Markers, IDs:	PRC218, PRC219, PRC220, PRC221
(for this individual)	

Associated Individuals, IDs:	PRC217a, PRC217b, PRC217c
(other individuals)	



Map / Marker ID:	PRC217
------------------	---------------

Individual Plot ID:	PRC217d
---------------------	----------------

GPS (wgs84-18N)	lat: N44° 2' 45.122" long: W75° 34' 32.333"
-----------------	---

Cemetery:	Pierce
-----------	--------

Context:	Contiguous
----------	------------

Plot Placement:	In Rows
-----------------	---------

Grade Slope:	Positive
--------------	----------

Exposure:	Open
-----------	------

Plot Accessories:	-
-------------------	---

General Comments:	-
-------------------	---

Additional Information:	
-------------------------	--

References:	
-------------	--

CEMETERY INTEREST FORM

Marker ID: PRC217

(PAGE 2 OF 2)



Frank	J
Stanard	

PUBLIC WORKS
ENVIRONMENTAL DIVISION
FORT DRUM, NEW YORK





CEMETERY INTEREST FORM

(PAGE 1 OF 2)

PUBLIC WORKS, ENVIRONMENTAL DIVISION
FORT DRUM, NEW YORK

FIRST NAME:

MIDDLE NAME:

LAST NAME: **Stanard**

MAIDEN NAME:

BIRTH DATE: DAY: MONTH: YEAR:

DEATH DATE: DAY: MONTH: YEAR:

AGE: YEARS: MONTHS: DAYS:

GENDER:

EPITAPH OR SCRIPT: **FRANK**

EPITAPH OR SCRIPT (CONT):

MILITARY MARKER: -

Marker Plot Type: **Single**

Marker Description: **Footstone**

Family Plot ID: **PRCFP29**

Family Plot Name: **Stanard**

Associated Markers, IDs: **PRC217**

(for this individual)

Associated Individuals, IDs:

(other individuals)



Map / Marker ID: **PRC218**

Individual Plot ID: **PRC218**

GPS (wgs84-18N) lat: **N44° 2' 45.026"** long: **W75° 34' 32.244"**

Cemetery: **Pierce**

Context: **Contiguous**

Plot Placement: **In Rows**

Grade Slope: **Positive**

Exposure: **Open**

Plot Accessories: -

General Comments: -

Additional Information:

References:

CEMETERY INTEREST FORM

Marker ID: PRC218

(PAGE 2 OF 2)



Standard	

PUBLIC WORKS
ENVIRONMENTAL DIVISION
FORT DRUM, NEW YORK





CEMETERY INTEREST FORM

(PAGE 1 OF 2)

PUBLIC WORKS, ENVIRONMENTAL DIVISION
FORT DRUM, NEW YORK

FIRST NAME:

MIDDLE NAME:

LAST NAME: **Stanard**

MAIDEN NAME:

BIRTH DATE: DAY: MONTH: YEAR:

DEATH DATE: DAY: MONTH: YEAR:

AGE: YEARS: MONTHS: DAYS:

GENDER:

EPITAPH OR SCRIPT: **DEWITT**

EPITAPH OR SCRIPT (CONT):

MILITARY MARKER: -

Marker Plot Type: **Single**

Marker Description: **Footstone**

Family Plot ID: **PRCFP29**

Family Plot Name: **Stanard**

Associated Markers, IDs: **PRC217**
(for this individual)

Associated Individuals, IDs:
(other individuals)



Map / Marker ID: **PRC219**

Individual Plot ID: **PRC219**

GPS (wgs84-18N) lat: N44° 2' 45.044" long: W75° 34' 32.226

Cemetery: **Pierce**

Context: **Contiguous**

Plot Placement: **In Rows**

Grade Slope: **Positive**

Exposure: **Open**

Plot Accessories: -

General Comments: -

Additional Information:

References:

CEMETERY INTEREST FORM

Marker ID: PRC219

(PAGE 2 OF 2)



Standard	

PUBLIC WORKS
ENVIRONMENTAL DIVISION
FORT DRUM, NEW YORK





CEMETERY INTEREST FORM

(PAGE 1 OF 2)

PUBLIC WORKS, ENVIRONMENTAL DIVISION
FORT DRUM, NEW YORK

FIRST NAME:

MIDDLE NAME:

LAST NAME: **Stanard**

MAIDEN NAME:

BIRTH DATE: DAY: MONTH: YEAR:

DEATH DATE: DAY: MONTH: YEAR:

AGE: YEARS: MONTHS: DAYS:

GENDER:

EPITAPH OR SCRIPT: **FATHER**

EPITAPH OR SCRIPT (CONT):

MILITARY MARKER: -

Marker Plot Type: **Single**

Marker Description: **Footstone**

Family Plot ID: **PRCFP29**

Family Plot Name: **Stanard**

Associated Markers, IDs: **PRC217**
(for this individual)

Associated Individuals, IDs:
(other individuals)



Map / Marker ID: **PRC220**

Individual Plot ID: **PRC220**

GPS (wgs84-18N) lat: **N44° 2' 45.066"** long: **W75° 34' 32.208**

Cemetery: **Pierce**

Context: **Contiguous**

Plot Placement: **In Rows**

Grade Slope: **Positive**

Exposure: **Open**

Plot Accessories: -

General Comments: -

Additional Information:

References:

CEMETERY INTEREST FORM

Marker ID: PRC220

(PAGE 2 OF 2)



Standard	

PUBLIC WORKS
ENVIRONMENTAL DIVISION
FORT DRUM, NEW YORK



--

--

--



CEMETERY INTEREST FORM

(PAGE 1 OF 2)

PUBLIC WORKS, ENVIRONMENTAL DIVISION
FORT DRUM, NEW YORK

FIRST NAME:

MIDDLE NAME:

LAST NAME: **Stanard**

MAIDEN NAME:

BIRTH DATE: DAY: MONTH: YEAR:

DEATH DATE: DAY: MONTH: YEAR:

AGE: YEARS: MONTHS: DAYS:

GENDER:

EPITAPH OR SCRIPT: **MOTHER**

EPITAPH OR SCRIPT (CONT):

MILITARY MARKER: -

Marker Plot Type: **Single**

Marker Description: **Footstone**

Family Plot ID: **PRCFP29**

Family Plot Name: **Stanard**

Associated Markers, IDs: **PRC217**

(for this individual)

Associated Individuals, IDs:

(other individuals)



Map / Marker ID: **PRC221**

Individual Plot ID: **PRC221**

GPS (wgs84-18N) lat: **N44° 2' 45.094"** long: **W75° 34' 32.187"**

Cemetery: **Pierce**

Context: **Contiguous**

Plot Placement: **In Rows**

Grade Slope: **Positive**

Exposure: **Open**

Plot Accessories: -

General Comments: -

Additional Information:

References:

CEMETERY INTEREST FORM

Marker ID: PRC221

(PAGE 2 OF 2)



Standard	

PUBLIC WORKS
ENVIRONMENTAL DIVISION
FORT DRUM, NEW YORK





CEMETERY INTEREST FORM

(PAGE 1 OF 2)

PUBLIC WORKS, ENVIRONMENTAL DIVISION
FORT DRUM, NEW YORK

FIRST NAME:	Orlo
MIDDLE NAME:	
LAST NAME:	Stanard
MAIDEN NAME:	

BIRTH DATE:

DEATH DATE:

DAY:		DAY:	
MONTH:		MONTH:	
YEAR:	1861	YEAR:	1934

AGE:

YEARS:	73	MONTHS:		DAYS:	
--------	----	---------	--	-------	--

GENDER:	M
---------	---

EPITAPH OR SCRIPT:	(SE face) S / GEORGE W. / 1829 - 1914 / LUCINDA, HIS WIFE / 1836 - 1931 / WILLIAM, ADOPTED SON / 1879 - 1904 / STANARD / (NW face) ORLO 1861 - 1934 / RAY 1894 - 1953
--------------------	---

EPITAPH OR SCRIPT (CONT):	
---------------------------	--

MILITARY MARKER	-
-----------------	---

Marker Plot Type:	Family
-------------------	--------

Marker Description	Headstone
--------------------	-----------

Family Plot ID:	PRCFP30
-----------------	---------

Family Plot Name:	Stanard
-------------------	---------

Associated Markers, IDs:	PRC223, PRC224, PRC225, PRC226
(for this individual)	

Associated Individuals, IDs:	PRC222a, PRC222b, PRC222c, PRC222e
(other individuals)	



Map / Marker ID:	PRC222
-------------------------	---------------

Individual Plot ID:	PRC222d
---------------------	----------------

GPS (wgs84-18N)	lat: N44° 2' 45.198" long: W75° 34' 32.256
-----------------	--

Cemetery:	Pierce
-----------	--------

Context:	Contiguous
----------	------------

Plot Placement:	In Rows
-----------------	---------

Grade Slope:	Positive
--------------	----------

Exposure:	Open
-----------	------

Plot Accessories:	-
-------------------	---

General Comments:	-
-------------------	---

Additional Information:	
-------------------------	--

References:	
-------------	--

CEMETERY INTEREST FORM

Marker ID: PRC222

(PAGE 2 OF 2)



Orlo	
Stanard	

PUBLIC WORKS
ENVIRONMENTAL DIVISION
FORT DRUM, NEW YORK





CEMETERY INTEREST FORM

(PAGE 1 OF 2)

PUBLIC WORKS, ENVIRONMENTAL DIVISION
FORT DRUM, NEW YORK

FIRST NAME:	George
MIDDLE NAME:	W
LAST NAME:	Stanard
MAIDEN NAME:	

BIRTH DATE:

DEATH DATE:

DAY:		DAY:	
MONTH:		MONTH:	
YEAR:	1829	YEAR:	1914

AGE:

YEARS:	85	MONTHS:		DAYS:	
--------	----	---------	--	-------	--

GENDER:	M
---------	----------

EPITAPH OR SCRIPT:	(SE face) S / GEORGE W. / 1829 - 1914 / LUCINDA, HIS WIFE / 1836 - 1931 / WILLIAM, ADOPTED SON / 1879 - 1904 / STANARD / (NW face) ORLO 1861 - 1934 / RAY 1894 - 1953
--------------------	---

EPITAPH OR SCRIPT (CONT):	
---------------------------	--

MILITARY MARKER	-
-----------------	---

Marker Plot Type:	Family
-------------------	--------

Marker Description	Headstone
--------------------	-----------

Family Plot ID:	PRCFP30
-----------------	---------

Family Plot Name:	Stanard
-------------------	---------

Associated Markers, IDs:	PRC223, PRC224, PRC225, PRC226
(for this individual)	

Associated Individuals, IDs:	PRC222b, PRC222c, PRC222d, PRC222e
(other individuals)	



Map / Marker ID:	PRC222
------------------	---------------

Individual Plot ID:	PRC222a
---------------------	----------------

GPS (wgs84-18N)	lat: N44° 2' 45.198" long: W75° 34' 32.256
-----------------	--

Cemetery:	Pierce
-----------	--------

Context:	Contiguous
----------	------------

Plot Placement:	In Rows
-----------------	---------

Grade Slope:	Positive
--------------	----------

Exposure:	Open
-----------	------

Plot Accessories:	-
-------------------	---

General Comments:	-
-------------------	---

Additional Information:	
-------------------------	--

References:	
-------------	--

CEMETERY INTEREST FORM

Marker ID: PRC222

(PAGE 2 OF 2)



George	W
Stanard	

PUBLIC WORKS
ENVIRONMENTAL DIVISION
FORT DRUM, NEW YORK





CEMETERY INTEREST FORM

(PAGE 1 OF 2)

PUBLIC WORKS, ENVIRONMENTAL DIVISION
FORT DRUM, NEW YORK

FIRST NAME:	Lucinda
MIDDLE NAME:	
LAST NAME:	Stanard
MAIDEN NAME:	

BIRTH DATE:

DEATH DATE:

DAY:		DAY:	
MONTH:		MONTH:	
YEAR:	1836	YEAR:	1931

AGE:

YEARS:	95	MONTHS:		DAYS:	
--------	----	---------	--	-------	--

GENDER:	F
---------	---

EPITAPH OR SCRIPT:	(SE face) S / GEORGE W. / 1829 - 1914 / LUCINDA, HIS WIFE / 1836 - 1931 / WILLIAM, ADOPTED SON / 1879 - 1904 / STANARD / (NW face) ORLO 1861 - 1934 / RAY 1894 - 1953
--------------------	---

EPITAPH OR SCRIPT (CONT):	
---------------------------	--

MILITARY MARKER	-
-----------------	---

Marker Plot Type:	Family
-------------------	--------

Marker Description	Headstone
--------------------	-----------

Family Plot ID:	PRCFP30
-----------------	---------

Family Plot Name:	Stanard
-------------------	---------

Associated Markers, IDs:	PRC223, PRC224, PRC225, PRC226
(for this individual)	

Associated Individuals, IDs:	PRC222a, PRC222c, PRC222d, PRC222e
(other individuals)	



Map / Marker ID:	PRC222
------------------	---------------

Individual Plot ID:	PRC222b
---------------------	----------------

GPS (wgs84-18N)	lat: N44° 2' 45.198" long: W75° 34' 32.256
-----------------	--

Cemetery:	Pierce
-----------	--------

Context:	Contiguous
----------	------------

Plot Placement:	In Rows
-----------------	---------

Grade Slope:	Positive
--------------	----------

Exposure:	Open
-----------	------

Plot Accessories:	-
-------------------	---

General Comments:	-
-------------------	---

Additional Information:	
-------------------------	--

References:	
-------------	--

CEMETERY INTEREST FORM

Marker ID: PRC222

(PAGE 2 OF 2)



Lucinda

Stanard

PUBLIC WORKS
ENVIRONMENTAL DIVISION
FORT DRUM, NEW YORK





CEMETERY INTEREST FORM

(PAGE 1 OF 2)

PUBLIC WORKS, ENVIRONMENTAL DIVISION
FORT DRUM, NEW YORK

FIRST NAME:	Ray
MIDDLE NAME:	
LAST NAME:	Stanard
MAIDEN NAME:	

BIRTH DATE:

DEATH DATE:

DAY:		DAY:	
MONTH:		MONTH:	
YEAR:	1894	YEAR:	1953

AGE:

YEARS:	59	MONTHS:		DAYS:	
--------	----	---------	--	-------	--

GENDER:	M
---------	---

EPITAPH OR SCRIPT:	(SE face) S / GEORGE W. / 1829 - 1914 / LUCINDA, HIS WIFE / 1836 - 1931 / WILLIAM, ADOPTED SON / 1879 - 1904 / STANARD / (NW face) ORLO 1861 - 1934 / RAY 1894 - 1953
--------------------	---

EPITAPH OR SCRIPT (CONT):

MILITARY MARKER	-
-----------------	---

Marker Plot Type:	Family
-------------------	--------

Marker Description	Headstone
--------------------	-----------

Family Plot ID:	PRCFP30
-----------------	---------

Family Plot Name:	Stanard
-------------------	---------

Associated Markers, IDs:	PRC223, PRC224, PRC225, PRC226
(for this individual)	

Associated Individuals, IDs:	PRC222a, PRC222b, PRC222c, PRC222d
(other individuals)	



Map / Marker ID:	PRC222
------------------	--------

Individual Plot ID:	PRC222e
---------------------	---------

GPS (wgs84-18N)	lat: N44° 2' 45.198" long: W75° 34' 32.256
-----------------	--

Cemetery:	Pierce
-----------	--------

Context:	Contiguous
----------	------------

Plot Placement:	In Rows
-----------------	---------

Grade Slope:	Positive
--------------	----------

Exposure:	Open
-----------	------

Plot Accessories:	-
-------------------	---

General Comments:	-
-------------------	---

Additional Information:	
-------------------------	--

References:	
-------------	--

CEMETERY INTEREST FORM

Marker ID: PRC222

(PAGE 2 OF 2)



Ray	
Stanard	

PUBLIC WORKS
ENVIRONMENTAL DIVISION
FORT DRUM, NEW YORK





CEMETERY INTEREST FORM

(PAGE 1 OF 2)

PUBLIC WORKS, ENVIRONMENTAL DIVISION
FORT DRUM, NEW YORK

FIRST NAME:	William
MIDDLE NAME:	
LAST NAME:	Stanard
MAIDEN NAME:	

BIRTH DATE:

DEATH DATE:

DAY:		DAY:	
MONTH:		MONTH:	
YEAR:	1879	YEAR:	1904

AGE:

YEARS:	25	MONTHS:		DAYS:	
--------	----	---------	--	-------	--

GENDER:	M
---------	---

EPITAPH OR SCRIPT:	(SE face) S / GEORGE W. / 1829 - 1914 / LUCINDA, HIS WIFE / 1836 - 1931 / WILLIAM, ADOPTED SON / 1879 - 1904 / STANARD / (NW face) ORLO 1861 - 1934 / RAY 1894 - 1953
--------------------	---

EPITAPH OR SCRIPT (CONT):	
---------------------------	--

MILITARY MARKER	-
-----------------	---

Marker Plot Type:	Family
-------------------	--------

Marker Description	Headstone
--------------------	-----------

Family Plot ID:	PRCFP30
-----------------	---------

Family Plot Name:	Stanard
-------------------	---------

Associated Markers, IDs:	PRC223, PRC224, PRC225, PRC226
(for this individual)	

Associated Individuals, IDs:	PRC222a, PRC222b, PRC222d, PRC222e
(other individuals)	



Map / Marker ID:	PRC222
-------------------------	---------------

Individual Plot ID:	PRC222c
---------------------	----------------

GPS (wgs84-18N)	lat: N44° 2' 45.198" long: W75° 34' 32.256
-----------------	--

Cemetery:	Pierce
-----------	--------

Context:	Contiguous
----------	------------

Plot Placement:	In Rows
-----------------	---------

Grade Slope:	Positive
--------------	----------

Exposure:	Open
-----------	------

Plot Accessories:	-
-------------------	---

General Comments:	-
-------------------	---

Additional Information:	
-------------------------	--

References:	
-------------	--

CEMETERY INTEREST FORM

Marker ID: PRC222

(PAGE 2 OF 2)



William

Stanard

PUBLIC WORKS
ENVIRONMENTAL DIVISION
FORT DRUM, NEW YORK





CEMETERY INTEREST FORM

(PAGE 1 OF 2)

PUBLIC WORKS, ENVIRONMENTAL DIVISION
FORT DRUM, NEW YORK

FIRST NAME:

MIDDLE NAME:

LAST NAME:

MAIDEN NAME:

BIRTH DATE:

DEATH DATE:

DAY:

DAY:

MONTH:

MONTH:

YEAR:

YEAR:

AGE:

YEARS: MONTHS: DAYS:

GENDER:

EPITAPH OR SCRIPT: FATHER

EPITAPH OR SCRIPT (CONT):

MILITARY MARKER: -

Marker Plot Type: Single

Marker Description: Footstone

Family Plot ID: PRCFP30

Family Plot Name: Stanard

Associated Markers, IDs:
(for this individual) PRC222, PRC226

Associated Individuals, IDs:
(other individuals)



Map / Marker ID: **PRC223**

Individual Plot ID: **PRC223**

GPS (wgs84-18N) lat: N44° 2' 45.125" long: W75° 34' 32.155

Cemetery: Pierce

Context: Contiguous

Plot Placement: In Rows

Grade Slope: Positive

Exposure: Open

Plot Accessories: -

General Comments: -

Additional Information:

References:

CEMETERY INTEREST FORM

Marker ID: PRC223

(PAGE 2 OF 2)



PUBLIC WORKS
ENVIRONMENTAL DIVISION
FORT DRUM, NEW YORK



--	--

--	--



CEMETERY INTEREST FORM

(PAGE 1 OF 2)

PUBLIC WORKS, ENVIRONMENTAL DIVISION
FORT DRUM, NEW YORK

FIRST NAME:

MIDDLE NAME:

LAST NAME: **Stanard**

MAIDEN NAME:

BIRTH DATE:

DEATH DATE:

DAY:

DAY:

MONTH:

MONTH:

YEAR:

YEAR:

AGE:

YEARS:

MONTHS:

DAYS:

GENDER:

EPITAPH OR SCRIPT: **MOTHER**

EPITAPH OR SCRIPT (CONT):

MILITARY MARKER: -

Marker Plot Type: **Single**

Marker Description: **Footstone**

Family Plot ID: **PRCFP30**

Family Plot Name: **Stanard**

Associated Markers, IDs:
(for this individual) **PRC222, PRC226**

Associated Individuals, IDs:
(other individuals)



Map / Marker ID: **PRC224**

Individual Plot ID: **PRC224**

GPS (wgs84-18N) lat: **N44° 2' 45.159"** long: **W75° 34' 32.127"**

Cemetery: **Pierce**

Context: **Contiguous**

Plot Placement: **In Rows**

Grade Slope: **Positive**

Exposure: **Open**

Plot Accessories: -

General Comments: -

Additional Information:

References:

CEMETERY INTEREST FORM

(PAGE 2 OF 2)

Marker ID: PRC224



Standard	

PUBLIC WORKS
ENVIRONMENTAL DIVISION
FORT DRUM, NEW YORK





CEMETERY INTEREST FORM

(PAGE 1 OF 2)

PUBLIC WORKS, ENVIRONMENTAL DIVISION
FORT DRUM, NEW YORK

FIRST NAME:

MIDDLE NAME:

LAST NAME: **Stanard**

MAIDEN NAME:

BIRTH DATE: DAY: MONTH: YEAR:

DEATH DATE: DAY: MONTH: YEAR:

AGE: YEARS: MONTHS: DAYS:

GENDER:

EPITAPH OR SCRIPT: **WILLIAM**

EPITAPH OR SCRIPT (CONT):

MILITARY MARKER: -

Marker Plot Type: **Single**

Marker Description: **Footstone**

Family Plot ID: **PRCFP30**

Family Plot Name: **Stanard**

Associated Markers, IDs: **PRC222, PRC226**

(for this individual)

Associated Individuals, IDs:

(other individuals)



Map / Marker ID: **PRC225**

Individual Plot ID: **PRC225**

GPS (wgs84-18N) lat: **N44° 2' 45.191"** long: **W75° 34' 32.103**

Cemetery: **Pierce**

Context: **Contiguous**

Plot Placement: **In Rows**

Grade Slope: **Positive**

Exposure: **Open**

Plot Accessories: -

General Comments: -

Additional Information:

References:

CEMETERY INTEREST FORM

Marker ID: PRC225

(PAGE 2 OF 2)



Standard	

PUBLIC WORKS
ENVIRONMENTAL DIVISION
FORT DRUM, NEW YORK





CEMETERY INTEREST FORM

(PAGE 1 OF 2)

PUBLIC WORKS, ENVIRONMENTAL DIVISION
FORT DRUM, NEW YORK

FIRST NAME:	<input type="text"/>
MIDDLE NAME:	<input type="text"/>
LAST NAME:	(Unknown)
MAIDEN NAME:	<input type="text"/>

<i>BIRTH DATE:</i>		<i>DEATH DATE:</i>	
DAY:	<input type="text"/>	DAY:	<input type="text"/>
MONTH:	<input type="text"/>	MONTH:	<input type="text"/>
YEAR:	<input type="text"/>	YEAR:	<input type="text"/>

<i>AGE:</i>					
YEARS:	<input type="text"/>	MONTHS:	<input type="text"/>	DAYS:	<input type="text"/>

GENDER:	<input type="text"/>
---------	----------------------

EPITAPH OR SCRIPT:	(none)
--------------------	--------

EPITAPH OR SCRIPT (CONT):	<input type="text"/>
---------------------------	----------------------

MILITARY MARKER	-
-----------------	---

Marker Plot Type:	Single
-------------------	--------

Marker Description	Foundation
--------------------	------------

Family Plot ID:	PRCFP30
-----------------	---------

Family Plot Name:	Stanard
-------------------	---------

Associated Markers, IDs:	PRC222, PRC223, PRC224, PRC225
(for this individual)	

Associated Individuals, IDs:	
(other individuals)	



Map / Marker ID:	PRC226
------------------	---------------

Individual Plot ID:	PRC226
---------------------	---------------

GPS (wgs84-18N)	lat: N44° 2' 45.226" long: W75° 34' 32.234
-----------------	--

Cemetery:	Pierce
-----------	--------

Context:	Contiguous
----------	------------

Plot Placement:	In Rows
-----------------	---------

Grade Slope:	Positive
--------------	----------

Exposure:	Open
-----------	------

Plot Accessories:	-
-------------------	---

General Comments:	Primary Element missing. Possible location of earlier family plot monument (replaced by PRC222), given relation to other stones of Family Plot PRCFP30.
-------------------	---

Additional Information:	<input type="text"/>
-------------------------	----------------------

References:	<input type="text"/>
-------------	----------------------

CEMETERY INTEREST FORM

(PAGE 2 OF 2)

Marker ID: PRC226



(Unknown)	

PUBLIC WORKS
ENVIRONMENTAL DIVISION
FORT DRUM, NEW YORK



--	--



CEMETERY INTEREST FORM

(PAGE 1 OF 2)

PUBLIC WORKS, ENVIRONMENTAL DIVISION
FORT DRUM, NEW YORK

FIRST NAME:	Orlo
MIDDLE NAME:	
LAST NAME:	Stanard
MAIDEN NAME:	

BIRTH DATE:

DEATH DATE:

DAY:		DAY:	7
MONTH:		MONTH:	June
YEAR:		YEAR:	1869

AGE:

YEARS:	78	MONTHS:	1	DAYS:	24
--------	----	---------	---	-------	----

GENDER:	M
---------	---

EPITAPH OR SCRIPT: ORLO STANARD / DIED / June 7, 1869, / aged 78 y's. 1mo. / 24 Days

EPITAPH OR SCRIPT (CONT):

MILITARY MARKER	-
-----------------	---

Marker Plot Type:	Single
-------------------	--------

Marker Description	Headstone
--------------------	-----------

Family Plot ID:	-
-----------------	---

Family Plot Name:	
-------------------	--

Associated Markers, IDs: (for this individual)	PRC228
---	--------

Associated Individuals, IDs: (other individuals)	PRC229
---	--------



Map / Marker ID:	PRC227
-------------------------	---------------

Individual Plot ID:	PRC227
---------------------	--------

GPS (wgs84-18N)	lat: N44° 2' 45.145" long: W75° 34' 32.463
-----------------	--

Cemetery:	Pierce
-----------	--------

Context:	Contiguous
----------	------------

Plot Placement:	In Rows
-----------------	---------

Grade Slope:	Positive
--------------	----------

Exposure:	Open
-----------	------

Plot Accessories:	-
-------------------	---

General Comments:	-
-------------------	---

Additional Information:	
-------------------------	--

References:	
-------------	--

CEMETERY INTEREST FORM

(PAGE 2 OF 2)

Marker ID: PRC227



Orlo	
Stanard	

PUBLIC WORKS
ENVIRONMENTAL DIVISION
FORT DRUM, NEW YORK



--	--

--	--



CEMETERY INTEREST FORM

(PAGE 1 OF 2)

PUBLIC WORKS, ENVIRONMENTAL DIVISION
FORT DRUM, NEW YORK

FIRST NAME:

MIDDLE NAME:

LAST NAME: **Stanard**

MAIDEN NAME:

BIRTH DATE:

DEATH DATE:

DAY:

DAY:

MONTH:

MONTH:

YEAR:

YEAR:

AGE:

YEARS: MONTHS: DAYS:

GENDER:

EPITAPH OR SCRIPT: O.S.

EPITAPH OR SCRIPT (CONT):

MILITARY MARKER: -

Marker Plot Type: Single

Marker Description: Footstone

Family Plot ID: -

Family Plot Name:

Associated Markers, IDs: PRC227
(for this individual)

Associated Individuals, IDs:
(other individuals)



Map / Marker ID: **PRC228**

Individual Plot ID: **PRC228**

GPS (wgs84-18N) lat: N44° 2' 45.140" long: W75° 34' 32.455

Cemetery: Pierce

Context: Contiguous

Plot Placement: In Rows

Grade Slope: Positive

Exposure: Open

Plot Accessories: -

General Comments: -

Additional Information:

References:

CEMETERY INTEREST FORM

Marker ID: PRC228

(PAGE 2 OF 2)



Standard	

PUBLIC WORKS
ENVIRONMENTAL DIVISION
FORT DRUM, NEW YORK





CEMETERY INTEREST FORM

(PAGE 1 OF 2)

PUBLIC WORKS, ENVIRONMENTAL DIVISION
FORT DRUM, NEW YORK

FIRST NAME:	Lurena
MIDDLE NAME:	
LAST NAME:	Stanard
MAIDEN NAME:	

BIRTH DATE:

DEATH DATE:

DAY:		DAY:	23
MONTH:		MONTH:	August
YEAR:		YEAR:	1869

AGE:

YEARS:	67	MONTHS:	0	DAYS:	15
--------	----	---------	---	-------	----

GENDER:	F
---------	---

EPITAPH OR SCRIPT:	LURENA, / WIFE OF / ORLO STANARD / died Aug. 13, 1869 / aged 67 Years / 15 Days.
--------------------	--

EPITAPH OR SCRIPT (CONT):	
---------------------------	--

MILITARY MARKER	-
-----------------	---

Marker Plot Type:	Single
-------------------	--------

Marker Description	Headstone
--------------------	-----------

Family Plot ID:	-
-----------------	---

Family Plot Name:	
-------------------	--

Associated Markers, IDs: (for this individual)	PRC230
---	--------

Associated Individuals, IDs: (other individuals)	
---	--



Map / Marker ID:	PRC229
-------------------------	---------------

Individual Plot ID:	PRC229
---------------------	---------------

GPS (wgs84-18N)	lat: N44° 2' 45.174" long: W75° 34' 32.441
-----------------	--

Cemetery:	Pierce
-----------	--------

Context:	Contiguous
----------	------------

Plot Placement:	In Rows
-----------------	---------

Grade Slope:	Positive
--------------	----------

Exposure:	Open
-----------	------

Plot Accessories:	-
-------------------	---

General Comments:	-
-------------------	---

Additional Information:	
-------------------------	--

References:	
-------------	--

CEMETERY INTEREST FORM

(PAGE 2 OF 2)

Marker ID: PRC229



Lurena

Stanard

PUBLIC WORKS
ENVIRONMENTAL DIVISION
FORT DRUM, NEW YORK





CEMETERY INTEREST FORM

(PAGE 1 OF 2)

PUBLIC WORKS, ENVIRONMENTAL DIVISION
FORT DRUM, NEW YORK

FIRST NAME:

MIDDLE NAME:

LAST NAME: **Stanard**

MAIDEN NAME:

BIRTH DATE:

DEATH DATE:

DAY:

DAY:

MONTH:

MONTH:

YEAR:

YEAR:

AGE:

YEARS: MONTHS: DAYS:

GENDER:

EPITAPH OR SCRIPT: **L. S.**

EPITAPH OR SCRIPT (CONT):

MILITARY MARKER: -

Marker Plot Type: **Single**

Marker Description: **Footstone**

Family Plot ID: -

Family Plot Name:

Associated Markers, IDs: **PRC229**
(for this individual)

Associated Individuals, IDs:
(other individuals)



Map / Marker ID: **PRC230**

Individual Plot ID: **PRC230**

GPS (wgs84-18N) lat: **N44° 2' 45.170"** long: **W75° 34' 32.432**

Cemetery: **Pierce**

Context: **Contiguous**

Plot Placement: **In Rows**

Grade Slope: **Positive**

Exposure: **Open**

Plot Accessories: -

General Comments: -

Additional Information:

References:

CEMETERY INTEREST FORM

(PAGE 2 OF 2)

Marker ID: PRC230



Standard	

PUBLIC WORKS
ENVIRONMENTAL DIVISION
FORT DRUM, NEW YORK





CEMETERY INTEREST FORM

(PAGE 1 OF 2)

PUBLIC WORKS, ENVIRONMENTAL DIVISION
FORT DRUM, NEW YORK

FIRST NAME:	States
MIDDLE NAME:	
LAST NAME:	Crowner
MAIDEN NAME:	

BIRTH DATE:

DEATH DATE:

DAY:		DAY:	4
MONTH:		MONTH:	September
YEAR:		YEAR:	1898

AGE:

YEARS:	71	MONTHS:		DAYS:	
--------	----	---------	--	-------	--

GENDER:	M
---------	---

EPITAPH OR SCRIPT:	(SE face) STATES CROWNER / DIED / Sep. 4, 1898 / AE. 71 yrs. / CROWNER / (NE face) LORINDA M. / HIS WIFE / DIED / May. 15, 1896, / AE. 64 yrs. / & 8 ms.
--------------------	--

EPITAPH OR SCRIPT (CONT):	
---------------------------	--

MILITARY MARKER	-
-----------------	---

Marker Plot Type:	Double
-------------------	--------

Marker Description	Pedestal with Obelisk
--------------------	-----------------------

Family Plot ID:	-
-----------------	---

Family Plot Name:	
-------------------	--

Associated Markers, IDs: (for this individual)	PRC232, PRC233
---	----------------

Associated Individuals, IDs: (other individuals)	PRC231b
---	---------



Map / Marker ID:	PRC231
------------------	--------

Individual Plot ID:	PRC231a
---------------------	---------

GPS (wgs84-18N)	lat: N44° 2' 45.233" long: W75° 34' 32.402
-----------------	--

Cemetery:	Pierce
-----------	--------

Context:	Contiguous
----------	------------

Plot Placement:	In Rows
-----------------	---------

Grade Slope:	Positive
--------------	----------

Exposure:	Open
-----------	------

Plot Accessories:	-
-------------------	---

General Comments:	-
-------------------	---

Additional Information:	
-------------------------	--

References:	
-------------	--

CEMETERY INTEREST FORM

Marker ID: PRC231

(PAGE 2 OF 2)



States	
Crowner	

PUBLIC WORKS
ENVIRONMENTAL DIVISION
FORT DRUM, NEW YORK





CEMETERY INTEREST FORM

(PAGE 1 OF 2)

PUBLIC WORKS, ENVIRONMENTAL DIVISION
FORT DRUM, NEW YORK

FIRST NAME:	Lorinda
MIDDLE NAME:	M
LAST NAME:	Crowner
MAIDEN NAME:	

<i>BIRTH DATE:</i>		<i>DEATH DATE:</i>	
DAY:		DAY:	15
MONTH:		MONTH:	May
YEAR:		YEAR:	1896

<i>AGE:</i>			
YEARS:	64	MONTHS:	8
DAYS:			

GENDER:	F
---------	----------

EPITAPH OR SCRIPT:	(SE face) STATES CROWNER / DIED / Sep. 4, 1898 / AE. 71 yrs. / CROWNER / (NE face) LORINDA M. / HIS WIFE / DIED / May. 15, 1896, / AE. 64 yrs. / & 8 ms.
--------------------	--

EPITAPH OR SCRIPT (CONT):	
---------------------------	--

MILITARY MARKER	-
-----------------	---

Marker Plot Type:	Double
-------------------	--------

Marker Description	Pedestal with Obelisk
--------------------	-----------------------

Family Plot ID:	-
-----------------	---

Family Plot Name:	
-------------------	--

Associated Markers, IDs: (for this individual)	PRC232, PRC233
---	----------------

Associated Individuals, IDs: (other individuals)	PRC231a
---	---------



Map / Marker ID:	PRC231
-------------------------	---------------

Individual Plot ID:	PRC231b
---------------------	----------------

GPS (wgs84-18N)	lat: N44° 2' 45.233" long: W75° 34' 32.402
-----------------	--

Cemetery:	Pierce
-----------	--------

Context:	Contiguous
----------	------------

Plot Placement:	In Rows
-----------------	---------

Grade Slope:	Positive
--------------	----------

Exposure:	Open
-----------	------

Plot Accessories:	-
-------------------	---

General Comments:	-
-------------------	---

Additional Information:	
-------------------------	--

References:	
-------------	--

CEMETERY INTEREST FORM

Marker ID: PRC231

(PAGE 2 OF 2)



Lorinda	M
Crowner	

PUBLIC WORKS
ENVIRONMENTAL DIVISION
FORT DRUM, NEW YORK





CEMETERY INTEREST FORM

(PAGE 1 OF 2)

PUBLIC WORKS, ENVIRONMENTAL DIVISION
FORT DRUM, NEW YORK

FIRST NAME:

MIDDLE NAME:

LAST NAME: **Crowner**

MAIDEN NAME:

BIRTH DATE:

DEATH DATE:

DAY:

DAY:

MONTH:

MONTH:

YEAR:

YEAR:

AGE:

YEARS: MONTHS: DAYS:

GENDER:

EPITAPH OR SCRIPT: L. M. C.

EPITAPH OR SCRIPT (CONT):

MILITARY MARKER: -

Marker Plot Type: Single

Marker Description: Footstone

Family Plot ID: -

Family Plot Name:

Associated Markers, IDs: PRC231
(for this individual)

Associated Individuals, IDs:
(other individuals)



Map / Marker ID: **PRC232**

Individual Plot ID: **PRC232**

GPS (wgs84-18N) lat: N44° 2' 45.151" long: W75° 34' 32.302

Cemetery: Pierce

Context: Contiguous

Plot Placement: In Rows

Grade Slope: Positive

Exposure: Open

Plot Accessories: -

General Comments: -

Additional Information:

References:

CEMETERY INTEREST FORM

(PAGE 2 OF 2)

Marker ID: PRC232



Crowner	

PUBLIC WORKS
ENVIRONMENTAL DIVISION
FORT DRUM, NEW YORK

--



--

--

--



CEMETERY INTEREST FORM

(PAGE 1 OF 2)

PUBLIC WORKS, ENVIRONMENTAL DIVISION
FORT DRUM, NEW YORK

FIRST NAME:

MIDDLE NAME:

LAST NAME: **Crowner**

MAIDEN NAME:

BIRTH DATE:

DEATH DATE:

DAY:

DAY:

MONTH:

MONTH:

YEAR:

YEAR:

AGE:

YEARS:

MONTHS:

DAYS:

GENDER:

EPITAPH OR SCRIPT: S. C.

EPITAPH OR SCRIPT (CONT):

MILITARY MARKER: -

Marker Plot Type: Single

Marker Description: Footstone

Family Plot ID: -

Family Plot Name:

Associated Markers, IDs:
(for this individual) PRC231

Associated Individuals, IDs:
(other individuals)



Map / Marker ID: **PRC233**

Individual Plot ID: **PRC233**

GPS (wgs84-18N) lat: N44° 2' 45.136" long: W75° 34' 32.315

Cemetery: Pierce

Context: Contiguous

Plot Placement: In Rows

Grade Slope: Positive

Exposure: Open

Plot Accessories: -

General Comments: -

Additional Information:

References:

CEMETERY INTEREST FORM

(PAGE 2 OF 2)

Marker ID: PRC233



Crowner	

PUBLIC WORKS
ENVIRONMENTAL DIVISION
FORT DRUM, NEW YORK





CEMETERY INTEREST FORM

(PAGE 1 OF 2)

PUBLIC WORKS, ENVIRONMENTAL DIVISION
FORT DRUM, NEW YORK

FIRST NAME:	Antis
MIDDLE NAME:	
LAST NAME:	Crowner
MAIDEN NAME:	

<i>BIRTH DATE:</i>		<i>DEATH DATE:</i>	
DAY:		DAY:	6
MONTH:		MONTH:	September
YEAR:		YEAR:	1872

<i>AGE:</i>					
YEARS:	46	MONTHS:	5	DAYS:	11

GENDER:	F
---------	---

EPITAPH OR SCRIPT:	ANTIS / Wife of / Joel Crowner, / DIED / Sept 6, 1872 / AE 46 y's 5m's & 11d's
--------------------	--

EPITAPH OR SCRIPT (CONT):	
---------------------------	--

MILITARY MARKER	-
-----------------	---

Marker Plot Type:	Single
-------------------	--------

Marker Description	Headstone
--------------------	-----------

Family Plot ID:	-
-----------------	---

Family Plot Name:	
-------------------	--

Associated Markers, IDs: (for this individual)	PRC235
---	--------

Associated Individuals, IDs: (other individuals)	PRC236
---	--------



Map / Marker ID:	PRC234
------------------	---------------

Individual Plot ID:	PRC234
---------------------	---------------

GPS (wgs84-18N)	lat: N44° 2' 45.325" long: W75° 34' 32.308
-----------------	--

Cemetery:	Pierce
-----------	--------

Context:	Contiguous
----------	------------

Plot Placement:	In Rows
-----------------	---------

Grade Slope:	Positive
--------------	----------

Exposure:	Open
-----------	------

Plot Accessories:	-
-------------------	---

General Comments:	-
-------------------	---

Additional Information:	
-------------------------	--

References:	
-------------	--

CEMETERY INTEREST FORM

Marker ID: PRC234

(PAGE 2 OF 2)



Antis	
Crowner	

PUBLIC WORKS
ENVIRONMENTAL DIVISION
FORT DRUM, NEW YORK





CEMETERY INTEREST FORM

(PAGE 1 OF 2)

PUBLIC WORKS, ENVIRONMENTAL DIVISION
FORT DRUM, NEW YORK

FIRST NAME:

MIDDLE NAME:

LAST NAME: **Crowner**

MAIDEN NAME:

BIRTH DATE:

DEATH DATE:

DAY:

DAY:

MONTH:

MONTH:

YEAR:

YEAR:

AGE:

YEARS: MONTHS: DAYS:

GENDER:

EPITAPH OR SCRIPT: **A. C.**

EPITAPH OR SCRIPT (CONT):

MILITARY MARKER: -

Marker Plot Type: **Single**

Marker Description: **Footstone**

Family Plot ID: -

Family Plot Name:

Associated Markers, IDs: **PRC234**

(for this individual)

Associated Individuals, IDs:

(other individuals)



Map / Marker ID: **PRC235**

Individual Plot ID: **PRC235**

GPS (wgs84-18N) lat: **N44° 2' 45.321"** long: **W75° 34' 32.301**

Cemetery: **Pierce**

Context: **Contiguous**

Plot Placement: **In Rows**

Grade Slope: **Positive**

Exposure: **Open**

Plot Accessories: -

General Comments: -

Additional Information:

References:

CEMETERY INTEREST FORM

(PAGE 2 OF 2)

Marker ID: PRC235



Crowner	

PUBLIC WORKS
ENVIRONMENTAL DIVISION
FORT DRUM, NEW YORK

Empty text box for notes or description.



Empty text box for notes or description.

Empty text box for notes or description.

Empty text box for notes or description.



CEMETERY INTEREST FORM

(PAGE 1 OF 2)

PUBLIC WORKS, ENVIRONMENTAL DIVISION
FORT DRUM, NEW YORK

FIRST NAME:	Joel
MIDDLE NAME:	
LAST NAME:	Crowner
MAIDEN NAME:	

BIRTH DATE:

DEATH DATE:

DAY:		DAY:	5
MONTH:		MONTH:	December
YEAR:		YEAR:	1891

AGE:

YEARS:	74	MONTHS:	8	DAYS:	20
--------	----	---------	---	-------	----

GENDER:	M
---------	---

EPITAPH OR SCRIPT: JOEL CROWNER . DIED . DEC. 5, 1891, / AE. 74 Yrs. 8 Mos. / & 20 Dys.

EPITAPH OR SCRIPT (CONT):

MILITARY MARKER	-
-----------------	---

Marker Plot Type:	Single
-------------------	--------

Marker Description	Headstone
--------------------	-----------

Family Plot ID:	-
-----------------	---

Family Plot Name:	
-------------------	--

Associated Markers, IDs: (for this individual)	PRC237
---	--------

Associated Individuals, IDs: (other individuals)	PRC234
---	--------



Map / Marker ID:	PRC236
------------------	---------------

Individual Plot ID:	PRC236
---------------------	---------------

GPS (wgs84-18N)	lat: N44° 2' 45.392" long: W75° 34' 32.287
-----------------	--

Cemetery:	Pierce
-----------	--------

Context:	Contiguous
----------	------------

Plot Placement:	In Rows
-----------------	---------

Grade Slope:	Positive
--------------	----------

Exposure:	Open
-----------	------

Plot Accessories:	-
-------------------	---

General Comments:	-
-------------------	---

Additional Information:	
-------------------------	--

References:	
-------------	--

CEMETERY INTEREST FORM

(PAGE 2 OF 2)

Marker ID: PRC236



Joel	
Crowner	

PUBLIC WORKS
ENVIRONMENTAL DIVISION
FORT DRUM, NEW YORK





CEMETERY INTEREST FORM

(PAGE 1 OF 2)

PUBLIC WORKS, ENVIRONMENTAL DIVISION
FORT DRUM, NEW YORK

FIRST NAME:

MIDDLE NAME:

LAST NAME: **Crowner**

MAIDEN NAME:

BIRTH DATE:

DEATH DATE:

DAY:

DAY:

MONTH:

MONTH:

YEAR:

YEAR:

AGE:

YEARS:

MONTHS:

DAYS:

GENDER:

EPITAPH OR SCRIPT: J. C.

EPITAPH OR SCRIPT (CONT):

MILITARY MARKER: -

Marker Plot Type: Single

Marker Description: Footstone

Family Plot ID: -

Family Plot Name:

Associated Markers, IDs: PRC236
(for this individual)

Associated Individuals, IDs:
(other individuals)



Map / Marker ID: **PRC237**

Individual Plot ID: **PRC237**

GPS (wgs84-18N) lat: N44° 2' 45.372" long: W75° 34' 32.255"

Cemetery: Pierce

Context: Contiguous

Plot Placement: In Rows

Grade Slope: Positive

Exposure: Open

Plot Accessories: -

General Comments: -

Additional Information:

References:

CEMETERY INTEREST FORM





(PAGE 2 OF 2)

Marker ID: PRC237



Crowner	

PUBLIC WORKS
ENVIRONMENTAL DIVISION
FORT DRUM, NEW YORK





CEMETERY INTEREST FORM

(PAGE 1 OF 2)

PUBLIC WORKS, ENVIRONMENTAL DIVISION
FORT DRUM, NEW YORK

FIRST NAME:

MIDDLE NAME:

LAST NAME: **(Unknown)**

MAIDEN NAME:

BIRTH DATE: DAY: MONTH: YEAR:

DEATH DATE: DAY: MONTH: YEAR:

AGE: YEARS: MONTHS: DAYS:

GENDER:

EPITAPH OR SCRIPT: (none)

EPITAPH OR SCRIPT (CONT):

MILITARY MARKER: -

Marker Plot Type: (Unknown)

Marker Description: (Unknown)

Family Plot ID: -

Family Plot Name:

Associated Markers, IDs: -
(for this individual)

Associated Individuals, IDs:
(other individuals)



Map / Marker ID: **PRC238**

Individual Plot ID: **PRC238**

GPS (wgs84-18N) lat: N44° 2' 45.095" long: W75° 34' 32.142

Cemetery: Pierce

Context: Contiguous

Plot Placement: In Rows

Grade Slope: Cross Slope

Exposure: Open

Plot Accessories: -

General Comments: Possible Plot Enclosure or Step. Center located 0.6 Meters SE of PRC223

Additional Information:

References:

CEMETERY INTEREST FORM




Marker ID: PRC238

(PAGE 2 OF 2)



(Unknown)	

PUBLIC WORKS
ENVIRONMENTAL DIVISION
FORT DRUM, NEW YORK





CEMETERY INTEREST FORM

(PAGE 1 OF 2)

PUBLIC WORKS, ENVIRONMENTAL DIVISION
FORT DRUM, NEW YORK

FIRST NAME:	William
MIDDLE NAME:	R
LAST NAME:	Pierce
MAIDEN NAME:	

<i>BIRTH DATE:</i>		<i>DEATH DATE:</i>	
DAY: 24	MONTH: December	DAY: 16	MONTH: April
YEAR: 1945		YEAR: 2006	

<i>AGE:</i>			
YEARS: 60	MONTHS:	DAYS:	

GENDER:	M
---------	----------

EPITAPH OR SCRIPT:	PIERCE / WILLIAM R. / DEC. 24, 1945 - APR. 16, 2006
--------------------	--

EPITAPH OR SCRIPT (CONT):	
---------------------------	--

MILITARY MARKER	-
-----------------	---

Marker Plot Type:	Single
-------------------	---------------

Marker Description	Headstone
--------------------	------------------

Family Plot ID:	PRCFP31
-----------------	----------------

Family Plot Name:	Pierce
-------------------	---------------

Associated Markers, IDs:	PRC245, PRC246
(for this individual)	

Associated Individuals, IDs:	PRC240a, PRC240b, PRC241, PRC242a, PRC242b, PRC244
(other individuals)	



Map / Marker ID:	PRC239
-------------------------	---------------

Individual Plot ID:	PRC239
---------------------	---------------

GPS (wgs84-18N)	lat: N44° 2' 42.375" long: W75° 34' 31.753
-----------------	--

Cemetery:	Pierce
-----------	---------------

Context:	Contiguous
----------	-------------------

Plot Placement:	In Rows
-----------------	----------------

Grade Slope:	None
--------------	-------------

Exposure:	Open
-----------	-------------

Plot Accessories:	Flowers (planted), Quarter (2000 "Old man
-------------------	--

General Comments:	Located 56cm SW of PRC240.
-------------------	-----------------------------------

Additional Information:	
-------------------------	--

References:	
-------------	--

CEMETERY INTEREST FORM

(PAGE 2 OF 2)

Marker ID: PRC239



William	R
Pierce	

PUBLIC WORKS
ENVIRONMENTAL DIVISION
FORT DRUM, NEW YORK





CEMETERY INTEREST FORM

(PAGE 1 OF 2)

PUBLIC WORKS, ENVIRONMENTAL DIVISION
FORT DRUM, NEW YORK

FIRST NAME:	Geraldine
MIDDLE NAME:	M
LAST NAME:	Pierce
MAIDEN NAME:	

<i>BIRTH DATE:</i>		<i>DEATH DATE:</i>	
DAY:	<input type="text"/>	DAY:	<input type="text"/>
MONTH:	<input type="text"/>	MONTH:	<input type="text"/>
YEAR:	1908	YEAR:	1980

<i>AGE:</i>			
YEARS:	72	MONTHS:	<input type="text"/>
		DAYS:	<input type="text"/>

GENDER:	F
---------	----------

EPITAPH OR SCRIPT:	PIERCE / GERALDINE M. GEORGE / 1904-1980 1898 1987
--------------------	---

EPITAPH OR SCRIPT (CONT):

MILITARY MARKER

-

Marker Plot Type:

Double

Marker Description

Headstone

Family Plot ID:

PRCFP31

Family Plot Name:

Pierce

Associated Markers, IDs:

PRC245, PRC246

(for this individual)

Associated Individuals, IDs:

PRC239, PRC240b, PRC241, PRC242a, PRC242b, PRC244

(other individuals)



Map / Marker ID:	PRC240
-------------------------	---------------

Individual Plot ID:	PRC240a
---------------------	----------------

GPS (wgs84-18N)	lat: N44° 2' 42.417" long: W75° 34' 31.714"
-----------------	---

Cemetery:	Pierce
-----------	--------

Context:	Contiguous
----------	------------

Plot Placement:	In Rows
-----------------	---------

Grade Slope:	None
--------------	------

Exposure:	Open
-----------	------

Plot Accessories:	Flowers (planted)
-------------------	-------------------

General Comments:	-
-------------------	---

Additional Information:

References:

CEMETERY INTEREST FORM

(PAGE 2 OF 2)

Marker ID: PRC240



Geraldine	M
Pierce	

PUBLIC WORKS
ENVIRONMENTAL DIVISION
FORT DRUM, NEW YORK





CEMETERY INTEREST FORM

(PAGE 1 OF 2)

PUBLIC WORKS, ENVIRONMENTAL DIVISION
FORT DRUM, NEW YORK

FIRST NAME:	George
MIDDLE NAME:	
LAST NAME:	Pierce
MAIDEN NAME:	

<i>BIRTH DATE:</i>		<i>DEATH DATE:</i>	
DAY:		DAY:	
MONTH:		MONTH:	
YEAR:	1898	YEAR:	1987

<i>AGE:</i>			
YEARS:	89	MONTHS:	
		DAYS:	

GENDER:	M
---------	---

EPITAPH OR SCRIPT:	PIERCE / GERALDINE M. GEORGE / 1904-1980 1898 1987
--------------------	---

EPITAPH OR SCRIPT (CONT):

MILITARY MARKER

-

Marker Plot Type:

Double

Marker Description

Headstone

Family Plot ID:

PRCFP31

Family Plot Name:

Pierce

Associated Markers, IDs:

PRC245, PRC246

(for this individual)

Associated Individuals, IDs:

PRC239, PRC240a, PRC241,
PRC242a, PRC242b, PRC244

(other individuals)



Map / Marker ID:	PRC240
------------------	---------------

Individual Plot ID:	PRC240b
---------------------	----------------

GPS (wgs84-18N)	lat: N44° 2' 42.417" long: W75° 34' 31.714
-----------------	--

Cemetery:	Pierce
-----------	--------

Context:	Contiguous
----------	------------

Plot Placement:	In Rows
-----------------	---------

Grade Slope:	None
--------------	------

Exposure:	Open
-----------	------

Plot Accessories:	Flowers (planted)
-------------------	-------------------

General Comments:	-
-------------------	---

Additional Information:

References:

CEMETERY INTEREST FORM

(PAGE 2 OF 2)

Marker ID: PRC240



George

Pierce

PUBLIC WORKS
ENVIRONMENTAL DIVISION
FORT DRUM, NEW YORK





CEMETERY INTEREST FORM

(PAGE 1 OF 2)

PUBLIC WORKS, ENVIRONMENTAL DIVISION
FORT DRUM, NEW YORK

FIRST NAME:	Timothy
MIDDLE NAME:	A
LAST NAME:	Pierce
MAIDEN NAME:	

<i>BIRTH DATE:</i>		<i>DEATH DATE:</i>	
DAY:	<input type="text"/>	DAY:	<input type="text"/>
MONTH:	<input type="text"/>	MONTH:	<input type="text"/>
YEAR:	1952	YEAR:	2002

<i>AGE:</i>			
YEARS:	50	MONTHS:	<input type="text"/>
		DAYS:	<input type="text"/>

GENDER:	M
---------	----------

EPITAPH OR SCRIPT:	TIMOTHY A. PIERCE / SON OF FREDERICK AND DORA / 1952 - 2002
--------------------	---

EPITAPH OR SCRIPT (CONT):	
---------------------------	--

MILITARY MARKER	-
-----------------	---

Marker Plot Type:	Single
-------------------	--------

Marker Description	Headstone
--------------------	-----------

Family Plot ID:	PRCFP31
-----------------	---------

Family Plot Name:	Pierce
-------------------	--------

Associated Markers, IDs:	PRC245, PRC246
(for this individual)	

Associated Individuals, IDs:	PRC239, PRC240a, PRC240b, PRC242a, PRC242b, PRC244
(other individuals)	



Map / Marker ID:	PRC241
------------------	---------------

Individual Plot ID:	PRC241
---------------------	---------------

GPS (wgs84-18N)	lat: N44° 2' 42.439" long: W75° 34' 31.905"
-----------------	---

Cemetery:	Pierce
-----------	--------

Context:	Contiguous
----------	------------

Plot Placement:	In Rows
-----------------	---------

Grade Slope:	None
--------------	------

Exposure:	Open
-----------	------

Plot Accessories:	Flowers (planted)
-------------------	-------------------

General Comments:	Located 101cm SW of PRC242.
-------------------	-----------------------------

Additional Information:	
-------------------------	--

References:	
-------------	--

CEMETERY INTEREST FORM

(PAGE 2 OF 2)

Marker ID: PRC241



Timothy	A
Pierce	

PUBLIC WORKS
ENVIRONMENTAL DIVISION
FORT DRUM, NEW YORK





CEMETERY INTEREST FORM

(PAGE 1 OF 2)

PUBLIC WORKS, ENVIRONMENTAL DIVISION
FORT DRUM, NEW YORK

FIRST NAME:	Frederick
MIDDLE NAME:	G
LAST NAME:	Pierce
MAIDEN NAME:	

<i>BIRTH DATE:</i>		<i>DEATH DATE:</i>	
DAY:	<input type="text"/>	DAY:	<input type="text"/>
MONTH:	<input type="text"/>	MONTH:	<input type="text"/>
YEAR:	1928	YEAR:	1984

<i>AGE:</i>			
YEARS:	56	MONTHS:	<input type="text"/>
		DAYS:	<input type="text"/>

GENDER:	M
---------	---

EPITAPH OR SCRIPT:	PIERCE / FREDERICK G. DORA I. / 1928-1984 1929-1979
--------------------	---

EPITAPH OR SCRIPT (CONT):	
---------------------------	--

MILITARY MARKER	(see PRC243)
-----------------	--------------

Marker Plot Type:	Double
-------------------	--------

Marker Description	Headstone
--------------------	-----------

Family Plot ID:	PRCFP31
-----------------	---------

Family Plot Name:	Pierce
-------------------	--------

Associated Markers, IDs:	PRC243, PRC245, PRC246
--------------------------	------------------------

(for this individual)

Associated Individuals, IDs:	PRC239, PRC240a, PRC240b, PRC241, PRC242b, PRC244
------------------------------	---

(other individuals)



Map / Marker ID:	PRC242
------------------	---------------

Individual Plot ID:	PRC242a
---------------------	----------------

GPS (wgs84-18N)	lat: N44° 2' 42.486" long: W75° 34' 31.864
-----------------	--

Cemetery:	Pierce
-----------	--------

Context:	Contiguous
----------	------------

Plot Placement:	In Rows
-----------------	---------

Grade Slope:	None
--------------	------

Exposure:	Open
-----------	------

Plot Accessories:	Flowers (planted), Flag
-------------------	-------------------------

General Comments:	New Veteran Marker placed on 22 May 2012.
-------------------	---

Additional Information:	For more information on Frederick G. Pierce, see footstone (PRC243).
-------------------------	--

References:	
-------------	--

CEMETERY INTEREST FORM

(PAGE 2 OF 2)

Marker ID: PRC242



Frederick	G
Pierce	

PUBLIC WORKS
ENVIRONMENTAL DIVISION
FORT DRUM, NEW YORK





CEMETERY INTEREST FORM

(PAGE 1 OF 2)

PUBLIC WORKS, ENVIRONMENTAL DIVISION
FORT DRUM, NEW YORK

FIRST NAME:	Dora
MIDDLE NAME:	I
LAST NAME:	Pierce
MAIDEN NAME:	

<i>BIRTH DATE:</i>		<i>DEATH DATE:</i>	
DAY:	<input type="text"/>	DAY:	<input type="text"/>
MONTH:	<input type="text"/>	MONTH:	<input type="text"/>
YEAR:	1929	YEAR:	1979

<i>AGE:</i>			
YEARS:	50	MONTHS:	<input type="text"/>
		DAYS:	<input type="text"/>

GENDER:	F
---------	----------

EPITAPH OR SCRIPT:	PIERCE / FREDERICK G. DORA I. / 1928-1984 1929-1979
--------------------	--

EPITAPH OR SCRIPT (CONT):	
---------------------------	--

MILITARY MARKER	(flag)
-----------------	--------

Marker Plot Type:	Double
-------------------	--------

Marker Description	Headstone
--------------------	-----------

Family Plot ID:	PRCFP31
-----------------	---------

Family Plot Name:	Pierce
-------------------	--------

Associated Markers, IDs:	PRC243, PRC245, PRC246
(for this individual)	

Associated Individuals, IDs:	PRC239, PRC240a, PRC240b, PRC241, PRC242a, PRC244
(other individuals)	



Map / Marker ID:	PRC242
-------------------------	---------------

Individual Plot ID:	PRC242b
---------------------	----------------

GPS (wgs84-18N)	lat: N44° 2' 42.486" long: W75° 34' 31.864
-----------------	--

Cemetery:	Pierce
-----------	--------

Context:	Contiguous
----------	------------

Plot Placement:	In Rows
-----------------	---------

Grade Slope:	None
--------------	------

Exposure:	Open
-----------	------

Plot Accessories:	Flowers (planted), Flag
-------------------	-------------------------

General Comments:	-
-------------------	---

Additional Information:	
-------------------------	--

References:	
-------------	--

CEMETERY INTEREST FORM

(PAGE 2 OF 2)

Marker ID: PRC242



Dora	I
Pierce	

PUBLIC WORKS
ENVIRONMENTAL DIVISION
FORT DRUM, NEW YORK





CEMETERY INTEREST FORM

(PAGE 1 OF 2)

PUBLIC WORKS, ENVIRONMENTAL DIVISION
FORT DRUM, NEW YORK

FIRST NAME:	<input type="text"/>
MIDDLE NAME:	<input type="text"/>
LAST NAME:	Pierce
MAIDEN NAME:	<input type="text"/>

BIRTH DATE:		DEATH DATE:	
DAY:	<input type="text"/>	DAY:	<input type="text"/>
MONTH:	<input type="text"/>	MONTH:	<input type="text"/>
YEAR:	<input type="text"/>	YEAR:	<input type="text"/>

AGE:			
YEARS:	<input type="text"/>	DAYS:	<input type="text"/>
MONTHS:	<input type="text"/>		

GENDER:	<input type="text"/>
---------	----------------------

EPITAPH OR SCRIPT:	FREDERICK G PIERCE / S2 US NAVY / WORLD WAR II / MAR 2 1928 (cross) JUN 5 1984
--------------------	--

EPITAPH OR SCRIPT (CONT):	
---------------------------	--

MILITARY MARKER	S2 US NAVY / WWII
-----------------	-------------------

Marker Plot Type:	Single
-------------------	--------

Marker Description	Footstone
--------------------	-----------

Family Plot ID:	PRCFP31
-----------------	---------

Family Plot Name:	Pierce
-------------------	--------

Associated Markers, IDs:	PRC242, PRC245, PRC246
(for this individual)	

Associated Individuals, IDs:	
(other individuals)	



Map / Marker ID:	PRC243
------------------	---------------

Individual Plot ID:	PRC243
---------------------	---------------

GPS (wgs84-18N)	lat: N44° 2' 42.428" long: W75° 34' 31.760
-----------------	--

Cemetery:	Pierce
-----------	--------

Context:	Contiguous
----------	------------

Plot Placement:	In Rows
-----------------	---------

Grade Slope:	None
--------------	------

Exposure:	Open
-----------	------

Plot Accessories:	-
-------------------	---

General Comments:	New Veteran Marker placed on 22 May 2012.
-------------------	---

Additional Information:	
-------------------------	--

References:	
-------------	--

CEMETERY INTEREST FORM




Marker ID: PRC243

(PAGE 2 OF 2)



Pierce	

PUBLIC WORKS
ENVIRONMENTAL DIVISION
FORT DRUM, NEW YORK





CEMETERY INTEREST FORM

(PAGE 1 OF 2)

PUBLIC WORKS, ENVIRONMENTAL DIVISION
FORT DRUM, NEW YORK

FIRST NAME:	James
MIDDLE NAME:	F
LAST NAME:	Pierce
MAIDEN NAME:	

<i>BIRTH DATE:</i>		<i>DEATH DATE:</i>	
DAY:		DAY:	
MONTH:		MONTH:	
YEAR:	1950	YEAR:	1951

<i>AGE:</i>			
YEARS:	1	MONTHS:	
		DAYS:	

GENDER:	M
---------	----------

EPITAPH OR SCRIPT:	JAMES F. / SON OF / FREDERICK & DORA / PIERCE / 1950 - 1951
--------------------	--

EPITAPH OR SCRIPT (CONT):

MILITARY MARKER

-

Marker Plot Type:

Double

Marker Description

Headstone

Family Plot ID:

PRCFP31

Family Plot Name:

Pierce

Associated Markers, IDs:

PRC245, PRC246

(for this individual)

Associated Individuals, IDs:

PRC239, PRC240a, PRC240b, PRC241, PRC242a, PRC242b

(other individuals)



Map / Marker ID:	PRC244
------------------	---------------

Individual Plot ID:	PRC244
---------------------	---------------

GPS (wgs84-18N)	lat: N44° 2' 42.534" long: W75° 34' 31.828
-----------------	--

Cemetery:	Pierce
-----------	--------

Context:	Contiguous
----------	------------

Plot Placement:	In Rows
-----------------	---------

Grade Slope:	None
--------------	------

Exposure:	Open
-----------	------

Plot Accessories:	Flowers (planted)
-------------------	-------------------

General Comments:	-
-------------------	---

Additional Information:

References:

CEMETERY INTEREST FORM

(PAGE 2 OF 2)

Marker ID: PRC244



James	F
Pierce	

PUBLIC WORKS
ENVIRONMENTAL DIVISION
FORT DRUM, NEW YORK





CEMETERY INTEREST FORM

(PAGE 1 OF 2)

PUBLIC WORKS, ENVIRONMENTAL DIVISION
FORT DRUM, NEW YORK

FIRST NAME:	<input type="text"/>
MIDDLE NAME:	<input type="text"/>
LAST NAME:	Pierce
MAIDEN NAME:	<input type="text"/>

<i>BIRTH DATE:</i>		<i>DEATH DATE:</i>	
DAY:	<input type="text"/>	DAY:	<input type="text"/>
MONTH:	<input type="text"/>	MONTH:	<input type="text"/>
YEAR:	<input type="text"/>	YEAR:	<input type="text"/>

<i>AGE:</i>					
YEARS:	<input type="text"/>	MONTHS:	<input type="text"/>	DAYS:	<input type="text"/>

GENDER:	<input type="text"/>
---------	----------------------

EPITAPH OR SCRIPT:	Pierce
--------------------	--------

EPITAPH OR SCRIPT (CONT):	<input type="text"/>
---------------------------	----------------------

MILITARY MARKER	-
-----------------	---

Marker Plot Type:	Family
-------------------	--------

Marker Description	Other
--------------------	-------

Family Plot ID:	PRCFP31
-----------------	---------

Family Plot Name:	Pierce
-------------------	--------

Associated Markers, IDs:	PRC239, PRC240, PRC241, PRC242, PRC243, PRC244, PRC246
(for this individual)	

Associated Individuals, IDs:	
(other individuals)	



Map / Marker ID:	PRC245
-------------------------	---------------

Individual Plot ID:	PRC245
---------------------	---------------

GPS (wgs84-18N)	lat: N44° 2' 42.473" long: W75° 34' 31.669"
-----------------	---

Cemetery:	Pierce
-----------	--------

Context:	Contiguous
----------	------------

Plot Placement:	In Rows
-----------------	---------

Grade Slope:	None
--------------	------

Exposure:	Open
-----------	------

Plot Accessories:	-
-------------------	---

General Comments:	Located 153cm NE of PRC240 (on PRC247)
-------------------	--

Additional Information:	<input type="text"/>
-------------------------	----------------------

References:	<input type="text"/>
-------------	----------------------

CEMETERY INTEREST FORM

(PAGE 2 OF 2)

Marker ID: PRC245



Pierce	

PUBLIC WORKS
ENVIRONMENTAL DIVISION
FORT DRUM, NEW YORK





CEMETERY INTEREST FORM

(PAGE 1 OF 2)

PUBLIC WORKS, ENVIRONMENTAL DIVISION
FORT DRUM, NEW YORK

FIRST NAME:	
MIDDLE NAME:	
LAST NAME:	Pierce
MAIDEN NAME:	

<i>BIRTH DATE:</i>		<i>DEATH DATE:</i>	
DAY:		DAY:	
MONTH:		MONTH:	
YEAR:		YEAR:	

<i>AGE:</i>					
YEARS:		MONTHS:		DAYS:	

GENDER:	
---------	--

EPITAPH OR SCRIPT:	(none)
--------------------	--------

EPITAPH OR SCRIPT (CONT):	
---------------------------	--

MILITARY MARKER	-
-----------------	---

Marker Plot Type:	Family
-------------------	--------

Marker Description	Enclosure
--------------------	-----------

Family Plot ID:	PRCFP31
-----------------	---------

Family Plot Name:	Pierce
-------------------	--------

Associated Markers, IDs:	PRC239, PRC240, PRC241, PRC242, PRC243, PRC244, PRC245
--------------------------	--

(for this individual)

Associated Individuals, IDs:	
------------------------------	--

(other individuals)



Map / Marker ID:	PRC246
-------------------------	---------------

Individual Plot ID:	PRC246
---------------------	---------------

GPS (wgs84-18N)	lat: N44° 2' 42.412" long: W75° 34' 31.720
-----------------	--

Cemetery:	Pierce
-----------	--------

Context:	Contiguous
----------	------------

Plot Placement:	In Rows
-----------------	---------

Grade Slope:	None
--------------	------

Exposure:	Open
-----------	------

Plot Accessories:	-
-------------------	---

General Comments:	-
-------------------	---

Additional Information:	
-------------------------	--

References:	
-------------	--

CEMETERY INTEREST FORM

Marker ID: PRC246

(PAGE 2 OF 2)



Pierce	

PUBLIC WORKS
ENVIRONMENTAL DIVISION
FORT DRUM, NEW YORK





CEMETERY INTEREST FORM

(PAGE 1 OF 2)

PUBLIC WORKS, ENVIRONMENTAL DIVISION
FORT DRUM, NEW YORK

FIRST NAME:	Julia
MIDDLE NAME:	
LAST NAME:	Pierce
MAIDEN NAME:	

BIRTH DATE:

DEATH DATE:

DAY:		DAY:	
MONTH:		MONTH:	
YEAR:	1827	YEAR:	1894

AGE:

YEARS:	67	MONTHS:		DAYS:	
--------	----	---------	--	-------	--

GENDER:	F
---------	----------

EPITAPH OR SCRIPT:	(SE face) P / HENRY PIERCE / 1819-1901 / JULIA / HIS WIFE / 1827-1894 / PIERCE / (SW face) FRANK / PIERCE / 1858 - 1909 / EMMA / HIS WIFE / 1867-1936 /
--------------------	---

EPITAPH OR SCRIPT (CONT):	(NW face) P / (left side) HENRY, / JENNIE, / THEIR SON / WILLIAM / (right side) JARED, / HELEN, / HIS WIFE
---------------------------	--

MILITARY MARKER	-
-----------------	---

Marker Plot Type:	Family
-------------------	--------

Marker Description	Headstone
--------------------	-----------

Family Plot ID:	PRCFP32
-----------------	---------

Family Plot Name:	Pierce
-------------------	--------

Associated Markers, IDs: (for this individual)	PRC250, PRC251, PRC252, PRC253, PRC254, PRC255, PRC256, PRC257, PRC258, PRC259
---	--

Associated Individuals, IDs: (other individuals)	PRC247a, PRC247c, PRC247d, PRC248a, PRC248b, PRC252, PRC253, PRC254, PRC257, PRC258
---	---



Map / Marker ID:	PRC247
------------------	---------------

Individual Plot ID:	PRC247b
---------------------	----------------

GPS (wgs84-18N)	lat: N44° 2' 42.603" long: W75° 34' 31.604
-----------------	--

Cemetery:	Pierce
-----------	--------

Context:	Contiguous
----------	------------

Plot Placement:	In Rows
-----------------	---------

Grade Slope:	None
--------------	------

Exposure:	Open
-----------	------

Plot Accessories:	Flowers (planted), Marker ("perpetual care")
-------------------	--

General Comments:	For more information on these individuals, see associated headstones and footstones (marker id): Henry(PRC257), Jennie(PRC258), William(PRC252), Jared(PRC253), Helen(PRC254)
-------------------	---

Additional Information:	
-------------------------	--

References:	
-------------	--

CEMETERY INTEREST FORM

Marker ID: PRC247

(PAGE 2 OF 2)



Julia	
Pierce	

PUBLIC WORKS
ENVIRONMENTAL DIVISION
FORT DRUM, NEW YORK





CEMETERY INTEREST FORM

(PAGE 1 OF 2)

PUBLIC WORKS, ENVIRONMENTAL DIVISION
FORT DRUM, NEW YORK

FIRST NAME:	Frank
MIDDLE NAME:	
LAST NAME:	Pierce
MAIDEN NAME:	

BIRTH DATE:

DEATH DATE:

DAY:		DAY:	
MONTH:		MONTH:	
YEAR:	1858	YEAR:	1909

AGE:

YEARS:	51	MONTHS:		DAYS:	
--------	----	---------	--	-------	--

GENDER:	M
---------	---

EPITAPH OR SCRIPT:	(SE face) P / HENRY PIERCE / 1819-1901 / JULIA / HIS WIFE / 1827-1894 / PIERCE / (SW face) FRANK / PIERCE / 1858 - 1909 / EMMA / HIS WIFE / 1867-1936 /
--------------------	---

EPITAPH OR SCRIPT (CONT):	(NW face) P / (left side) HENRY, / JENNIE, / THEIR SON / WILLIAM / (right side) JARED, / HELEN, / HIS WIFE
---------------------------	--

MILITARY MARKER	-
-----------------	---

Marker Plot Type:	Family
-------------------	--------

Marker Description	Headstone
--------------------	-----------

Family Plot ID:	PRCFP32
-----------------	---------

Family Plot Name:	Pierce
-------------------	--------

Associated Markers, IDs: (for this individual)	PRC250, PRC251, PRC252, PRC253, PRC254, PRC255, PRC256, PRC257, PRC258, PRC259
---	--

Associated Individuals, IDs: (other individuals)	PRC247a, PRC247b, PRC247d, PRC248a, PRC248b, PRC252, PRC253, PRC254, PRC257, PRC258
---	---



Map / Marker ID:	PRC247
------------------	---------------

Individual Plot ID:	PRC247c
---------------------	----------------

GPS (wgs84-18N)	lat: N44° 2' 42.603" long: W75° 34' 31.604
-----------------	--

Cemetery:	Pierce
-----------	--------

Context:	Contiguous
----------	------------

Plot Placement:	In Rows
-----------------	---------

Grade Slope:	None
--------------	------

Exposure:	Open
-----------	------

Plot Accessories:	Flowers (planted), Marker ("perpetual care")
-------------------	--

General Comments:	For more information on these individuals, see associated headstones and footstones (marker id): Henry(PRC257), Jennie(PRC258), William(PRC252), Jared(PRC253), Helen(PRC254)
-------------------	---

Additional Information:	
-------------------------	--

References:	
-------------	--

CEMETERY INTEREST FORM


Marker ID: PRC247

(PAGE 2 OF 2)



Frank	
Pierce	

PUBLIC WORKS
ENVIRONMENTAL DIVISION
FORT DRUM, NEW YORK





CEMETERY INTEREST FORM

(PAGE 1 OF 2)

PUBLIC WORKS, ENVIRONMENTAL DIVISION
FORT DRUM, NEW YORK

FIRST NAME:	Emma
MIDDLE NAME:	
LAST NAME:	Pierce
MAIDEN NAME:	

BIRTH DATE:

DEATH DATE:

DAY:		DAY:	
MONTH:		MONTH:	
YEAR:	1867	YEAR:	1936

AGE:

YEARS:	59	MONTHS:		DAYS:	
--------	----	---------	--	-------	--

GENDER:	F
---------	----------

EPITAPH OR SCRIPT:	(SE face) P / HENRY PIERCE / 1819-1901 / JULIA / HIS WIFE / 1827-1894 / PIERCE / (SW face) FRANK / PIERCE / 1858 - 1909 / EMMA / HIS WIFE / 1867-1936 /
--------------------	---

EPITAPH OR SCRIPT (CONT):	(NW face) P / (left side) HENRY, / JENNIE, / THEIR SON / WILLIAM / (right side) JARED, / HELEN, / HIS WIFE
---------------------------	--

MILITARY MARKER	-
-----------------	---

Marker Plot Type:	Family
-------------------	--------

Marker Description	Headstone
--------------------	-----------

Family Plot ID:	PRCFP32
-----------------	---------

Family Plot Name:	Pierce
-------------------	--------

Associated Markers, IDs: (for this individual)	PRC250, PRC251, PRC252, PRC253, PRC254, PRC255, PRC256, PRC257, PRC258, PRC259
---	--

Associated Individuals, IDs: (other individuals)	PRC247a, PRC247b, PRC247c, PRC248a, PRC248b, PRC252, PRC253, PRC254, PRC257, PRC258
---	---



Map / Marker ID:	PRC247
------------------	---------------

Individual Plot ID:	PRC247d
---------------------	----------------

GPS (wgs84-18N)	lat: N44° 2' 42.603" long: W75° 34' 31.604"
-----------------	---

Cemetery:	Pierce
-----------	--------

Context:	Contiguous
----------	------------

Plot Placement:	In Rows
-----------------	---------

Grade Slope:	None
--------------	------

Exposure:	Open
-----------	------

Plot Accessories:	Flowers (planted), Marker ("perpetual care")
-------------------	--

General Comments:	For more information on these individuals, see associated headstones and footstones (marker id): Henry(PRC257), Jennie(PRC258), William(PRC252), Jared(PRC253), Helen(PRC254)
-------------------	---

Additional Information:	
-------------------------	--

References:	
-------------	--

CEMETERY INTEREST FORM


Marker ID: PRC247

(PAGE 2 OF 2)



Emma	
Pierce	

PUBLIC WORKS
ENVIRONMENTAL DIVISION
FORT DRUM, NEW YORK





CEMETERY INTEREST FORM

(PAGE 1 OF 2)

PUBLIC WORKS, ENVIRONMENTAL DIVISION
FORT DRUM, NEW YORK

FIRST NAME:	Henry
MIDDLE NAME:	
LAST NAME:	Pierce
MAIDEN NAME:	

BIRTH DATE:

DEATH DATE:

DAY:		DAY:	
MONTH:		MONTH:	
YEAR:	1819	YEAR:	1901

AGE:

YEARS:	82	MONTHS:		DAYS:	
--------	----	---------	--	-------	--

GENDER:	M
---------	---

EPITAPH OR SCRIPT:	(SE face) P / HENRY PIERCE / 1819-1901 / JULIA / HIS WIFE / 1827-1894 / PIERCE / (SW face) FRANK / PIERCE / 1858 - 1909 / EMMA / HIS WIFE / 1867-1936 /
--------------------	---

EPITAPH OR SCRIPT (CONT):	(NW face) P / (left side) HENRY, / JENNIE, / THEIR SON / WILLIAM / (right side) JARED, / HELEN, / HIS WIFE
---------------------------	--

MILITARY MARKER	-
-----------------	---

Marker Plot Type:	Family
-------------------	--------

Marker Description	Headstone
--------------------	-----------

Family Plot ID:	PRCFP32
-----------------	---------

Family Plot Name:	Pierce
-------------------	--------

Associated Markers, IDs: (for this individual)	PRC250, PRC251, PRC252, PRC253, PRC254, PRC255, PRC256, PRC257, PRC258, PRC259
---	--

Associated Individuals, IDs: (other individuals)	PRC247b, PRC247c, PRC247d, PRC248a, PRC248b, PRC252, PRC253, PRC254, PRC257, PRC258
---	---



Map / Marker ID:	PRC247
------------------	--------

Individual Plot ID:	PRC247a
---------------------	---------

GPS (wgs84-18N)	lat: N44° 2' 42.603" long: W75° 34' 31.604
-----------------	--

Cemetery:	Pierce
-----------	--------

Context:	Contiguous
----------	------------

Plot Placement:	In Rows
-----------------	---------

Grade Slope:	None
--------------	------

Exposure:	Open
-----------	------

Plot Accessories:	Flowers (planted), Marker ("perpetual care")
-------------------	--

General Comments:	For more information on these individuals, see associated headstones and footstones (marker id): Henry(PRC257), Jennie(PRC258), William(PRC252), Jared(PRC253), Helen(PRC254)
-------------------	---

Additional Information:	
-------------------------	--

References:	
-------------	--

CEMETERY INTEREST FORM

Marker ID: PRC247

(PAGE 2 OF 2)



Henry	
Pierce	

PUBLIC WORKS
ENVIRONMENTAL DIVISION
FORT DRUM, NEW YORK





CEMETERY INTEREST FORM

(PAGE 1 OF 2)

PUBLIC WORKS, ENVIRONMENTAL DIVISION
FORT DRUM, NEW YORK

FIRST NAME:	Francis
MIDDLE NAME:	W
LAST NAME:	Pierce
MAIDEN NAME:	

<i>BIRTH DATE:</i>		<i>DEATH DATE:</i>	
DAY:	2	DAY:	
MONTH:	July	MONTH:	
YEAR:	1926	YEAR:	

<i>AGE:</i>		
YEARS:		DAYS:
MONTHS:		

GENDER:	M
---------	----------

EPITAPH OR SCRIPT:	(left side) PIERCE / FRANCIS W. / "RED" / JULY 2, 1926 / (blank) / PILOT / (right side) / LARUE / JOANNE E. / "MY LADY" / JANUARY 26, 1941 / (blank) / TEACHER
--------------------	--

EPITAPH OR SCRIPT (CONT):	
---------------------------	--

MILITARY MARKER	-
-----------------	---

Marker Plot Type:	Double
-------------------	--------

Marker Description	Headstone
--------------------	-----------

Family Plot ID:	PRCFP32
-----------------	---------

Family Plot Name:	Pierce
-------------------	--------

Associated Markers, IDs:	PRC249, PRC259
(for this individual)	

Associated Individuals, IDs:	PRC247a, PRC247b, PRC247c, PRC247d, PRC248b, PRC252, PRC253, PRC254, PRC257, PRC258
(other individuals)	



Map / Marker ID:	PRC248
------------------	---------------

Individual Plot ID:	PRC248a
---------------------	----------------

GPS (wgs84-18N)	lat: N44° 2' 42.666" long: W75° 34' 31.557
-----------------	--

Cemetery:	Pierce
-----------	--------

Context:	Contiguous
----------	------------

Plot Placement:	In Rows
-----------------	---------

Grade Slope:	None
--------------	------

Exposure:	Open
-----------	------

Plot Accessories:	-
-------------------	---

General Comments:	Located between PRC247 (D22) and PRC252 (D23)
-------------------	---

Additional Information:	
-------------------------	--

References:	
-------------	--

CEMETERY INTEREST FORM

(PAGE 2 OF 2)

Marker ID: PRC248



Francis	W
Pierce	

PUBLIC WORKS
ENVIRONMENTAL DIVISION
FORT DRUM, NEW YORK





CEMETERY INTEREST FORM

(PAGE 1 OF 2)

PUBLIC WORKS, ENVIRONMENTAL DIVISION
FORT DRUM, NEW YORK

FIRST NAME:	Joanne
MIDDLE NAME:	E
LAST NAME:	LaRue
MAIDEN NAME:	

<i>BIRTH DATE:</i>		<i>DEATH DATE:</i>	
DAY:	26	DAY:	
MONTH:	January	MONTH:	
YEAR:	1941	YEAR:	

<i>AGE:</i>		
YEARS:		DAYS:
MONTHS:		

GENDER:	F
---------	----------

EPITAPH OR SCRIPT:	(left side) PIERCE / FRANCIS W. / "RED" / JULY 2, 1926 / (blank) / PILOT / (right side) / LARUE / JOANNE E. / "MY LADY" / JANUARY 26, 1941 / (blank) / TEACHER
--------------------	--

EPITAPH OR SCRIPT (CONT):	
---------------------------	--

MILITARY MARKER	-
-----------------	---

Marker Plot Type:	Double
-------------------	--------

Marker Description	Headstone
--------------------	-----------

Family Plot ID:	PRCFP32
-----------------	---------

Family Plot Name:	Pierce
-------------------	--------

Associated Markers, IDs:	PRC249, PRC259
(for this individual)	

Associated Individuals, IDs:	PRC247a, PRC247b, PRC247c, PRC247d, PRC248a, PRC252, PRC253, PRC254, PRC257, PRC258
(other individuals)	



Map / Marker ID:	PRC248
------------------	---------------

Individual Plot ID:	PRC248b
---------------------	----------------

GPS (wgs84-18N)	lat: N44° 2' 42.666" long: W75° 34' 31.557
-----------------	--

Cemetery:	Pierce
-----------	--------

Context:	Contiguous
----------	------------

Plot Placement:	In Rows
-----------------	---------

Grade Slope:	None
--------------	------

Exposure:	Open
-----------	------

Plot Accessories:	-
-------------------	---

General Comments:	Located between PRC247 (D22) and PRC252 (D23)
-------------------	---

Additional Information:	
-------------------------	--

References:	
-------------	--

CEMETERY INTEREST FORM

(PAGE 2 OF 2)

Marker ID: PRC248



Joanne	E
LaRue	

PUBLIC WORKS
ENVIRONMENTAL DIVISION
FORT DRUM, NEW YORK





CEMETERY INTEREST FORM

(PAGE 1 OF 2)

PUBLIC WORKS, ENVIRONMENTAL DIVISION
FORT DRUM, NEW YORK

FIRST NAME:	<input type="text"/>
MIDDLE NAME:	<input type="text"/>
LAST NAME:	Pierce
MAIDEN NAME:	<input type="text"/>

<i>BIRTH DATE:</i>		<i>DEATH DATE:</i>	
DAY:	<input type="text"/>	DAY:	<input type="text"/>
MONTH:	<input type="text"/>	MONTH:	<input type="text"/>
YEAR:	<input type="text"/>	YEAR:	<input type="text"/>

<i>AGE:</i>					
YEARS:	<input type="text"/>	MONTHS:	<input type="text"/>	DAYS:	<input type="text"/>

GENDER:	<input type="text"/>
---------	----------------------

EPITAPH OR SCRIPT:	PIERCE
--------------------	---------------

EPITAPH OR SCRIPT (CONT):	<input type="text"/>
---------------------------	----------------------

MILITARY MARKER	-
-----------------	---

Marker Plot Type:	Double
-------------------	--------

Marker Description	Footstone
--------------------	-----------

Family Plot ID:	PRCFP32
-----------------	---------

Family Plot Name:	Pierce
-------------------	--------

Associated Markers, IDs: (for this individual)	PRC248, PRC259
---	----------------

Associated Individuals, IDs: (other individuals)	<input type="text"/>
---	----------------------



Map / Marker ID:	PRC249
-------------------------	---------------

Individual Plot ID:	PRC249
---------------------	---------------

GPS (wgs84-18N)	lat: N44° 2' 42.630" long: W75° 34' 31.469
-----------------	--

Cemetery:	Pierce
-----------	--------

Context:	Contiguous
----------	------------

Plot Placement:	In Rows
-----------------	---------

Grade Slope:	None
--------------	------

Exposure:	Open
-----------	------

Plot Accessories:	-
-------------------	---

General Comments:	-
-------------------	---

Additional Information:	<input type="text"/>
-------------------------	----------------------

References:	<input type="text"/>
-------------	----------------------

CEMETERY INTEREST FORM


(PAGE 2 OF 2)

Marker ID: PRC249



Pierce	

PUBLIC WORKS
ENVIRONMENTAL DIVISION
FORT DRUM, NEW YORK



--	--

--

--



CEMETERY INTEREST FORM

(PAGE 1 OF 2)

PUBLIC WORKS, ENVIRONMENTAL DIVISION
FORT DRUM, NEW YORK

FIRST NAME:

MIDDLE NAME:

LAST NAME: **Pierce**

MAIDEN NAME:

BIRTH DATE:

DEATH DATE:

DAY:

DAY:

MONTH:

MONTH:

YEAR:

YEAR:

AGE:

YEARS:

MONTHS:

DAYS:

GENDER:

EPITAPH OR SCRIPT: **FRANK**

EPITAPH OR SCRIPT (CONT):

MILITARY MARKER: -

Marker Plot Type: **Single**

Marker Description: **Footstone**

Family Plot ID: **PRCFP32**

Family Plot Name: **Pierce**

Associated Markers, IDs:
(for this individual) **PRC247, PRC259**

Associated Individuals, IDs:
(other individuals)



Map / Marker ID: **PRC250**

Individual Plot ID: **PRC250**

GPS (wgs84-18N) lat: **N44° 2' 42.492"** long: **W75° 34' 31.529"**

Cemetery: **Pierce**

Context: **Contiguous**

Plot Placement: **In Rows**

Grade Slope: **None**

Exposure: **Open**

Plot Accessories: -

General Comments: -

Additional Information:

References:

CEMETERY INTEREST FORM

Marker ID: PRC250

(PAGE 2 OF 2)



Pierce	

PUBLIC WORKS
ENVIRONMENTAL DIVISION
FORT DRUM, NEW YORK





CEMETERY INTEREST FORM

(PAGE 1 OF 2)

PUBLIC WORKS, ENVIRONMENTAL DIVISION
FORT DRUM, NEW YORK

FIRST NAME:

MIDDLE NAME:

LAST NAME: **Pierce**

MAIDEN NAME:

BIRTH DATE:

DEATH DATE:

DAY:

DAY:

MONTH:

MONTH:

YEAR:

YEAR:

AGE:

YEARS:

MONTHS:

DAYS:

GENDER:

EPITAPH OR SCRIPT: **EMMA**

EPITAPH OR SCRIPT (CONT):

MILITARY MARKER: -

Marker Plot Type: **Single**

Marker Description: **Footstone**

Family Plot ID: **PRCFP32**

Family Plot Name: **Pierce**

Associated Markers, IDs:
(for this individual) **PRC247, PRC259**

Associated Individuals, IDs:
(other individuals)



Map / Marker ID: **PRC251**

Individual Plot ID: **PRC251**

GPS (wgs84-18N) lat: **N44° 2' 42.522"** long: **W75° 34' 31.503**

Cemetery: **Pierce**

Context: **Contiguous**

Plot Placement: **In Rows**

Grade Slope: **None**

Exposure: **Open**

Plot Accessories: -

General Comments: -

Additional Information:

References:

CEMETERY INTEREST FORM

(PAGE 2 OF 2)

Marker ID: PRC251



Pierce	

PUBLIC WORKS
ENVIRONMENTAL DIVISION
FORT DRUM, NEW YORK





CEMETERY INTEREST FORM

(PAGE 1 OF 2)

PUBLIC WORKS, ENVIRONMENTAL DIVISION
FORT DRUM, NEW YORK

FIRST NAME:	William
MIDDLE NAME:	H
LAST NAME:	Pierce
MAIDEN NAME:	

<i>BIRTH DATE:</i>		<i>DEATH DATE:</i>	
DAY:	<input type="text"/>	DAY:	<input type="text"/>
MONTH:	<input type="text"/>	MONTH:	<input type="text"/>
YEAR:	1905	YEAR:	1927

<i>AGE:</i>			
YEARS:	22	MONTHS:	<input type="text"/>
		DAYS:	<input type="text"/>

GENDER:	M
---------	----------

EPITAPH OR SCRIPT:	WILLIAM H. / PIERCE / 1905 - 1927
--------------------	--

EPITAPH OR SCRIPT (CONT):	
---------------------------	--

MILITARY MARKER	-
-----------------	---

Marker Plot Type:	Single
-------------------	---------------

Marker Description	Headstone
--------------------	------------------

Family Plot ID:	PRCFP32
-----------------	----------------

Family Plot Name:	Pierce
-------------------	---------------

Associated Markers, IDs:	PRC247, PRC259
(for this individual)	

Associated Individuals, IDs:	PRC247a, PRC247b, PRC247c, PRC247d, PRC248a, PRC248b, PRC253, PRC254, PRC257, PRC258
(other individuals)	



Map / Marker ID:	PRC252
-------------------------	---------------

Individual Plot ID:	PRC252
---------------------	---------------

GPS (wgs84-18N)	lat: N44° 2' 42.702" long: W75° 34' 31.529
-----------------	--

Cemetery:	Pierce
-----------	---------------

Context:	Contiguous
----------	-------------------

Plot Placement:	In Rows
-----------------	----------------

Grade Slope:	None
--------------	-------------

Exposure:	Open
-----------	-------------

Plot Accessories:	-
-------------------	---

General Comments:	For more information, see family plot marker (PRC247)
-------------------	--

Additional Information:	
-------------------------	--

References:	
-------------	--

CEMETERY INTEREST FORM





(PAGE 2 OF 2)

Marker ID: PRC252



William	H
Pierce	

PUBLIC WORKS
ENVIRONMENTAL DIVISION
FORT DRUM, NEW YORK





CEMETERY INTEREST FORM

(PAGE 1 OF 2)

PUBLIC WORKS, ENVIRONMENTAL DIVISION
FORT DRUM, NEW YORK

FIRST NAME:	Jared
MIDDLE NAME:	W
LAST NAME:	Pierce
MAIDEN NAME:	

<i>BIRTH DATE:</i>		<i>DEATH DATE:</i>	
DAY:	<input type="text"/>	DAY:	<input type="text"/>
MONTH:	<input type="text"/>	MONTH:	<input type="text"/>
YEAR:	1855	YEAR:	1937

<i>AGE:</i>			
YEARS:	82	MONTHS:	<input type="text"/>
		DAYS:	<input type="text"/>

GENDER:	M
---------	----------

EPITAPH OR SCRIPT:	JARED W. / PIERCE / 1855 - 1937
--------------------	--

EPITAPH OR SCRIPT (CONT):	
---------------------------	--

MILITARY MARKER	-
-----------------	---

Marker Plot Type:	Single
-------------------	---------------

Marker Description	Headstone
--------------------	------------------

Family Plot ID:	PRCFP32
-----------------	----------------

Family Plot Name:	Pierce
-------------------	---------------

Associated Markers, IDs:	PRC247, PRC259
(for this individual)	

Associated Individuals, IDs:	PRC247a, PRC247b, PRC247c, PRC247d, PRC248a, PRC248b, PRC252, PRC254, PRC257, PRC258
(other individuals)	



Map / Marker ID:	PRC253
-------------------------	---------------

Individual Plot ID:	PRC253
---------------------	---------------

GPS (wgs84-18N)	lat: N44° 2' 42.601" long: W75° 34' 31.761
-----------------	--

Cemetery:	Pierce
-----------	---------------

Context:	Contiguous
----------	-------------------

Plot Placement:	In Rows
-----------------	----------------

Grade Slope:	None
--------------	-------------

Exposure:	Open
-----------	-------------

Plot Accessories:	-
-------------------	---

General Comments:	For more information, see family plot marker (PRC247)
-------------------	--

Additional Information:	
-------------------------	--

References:	
-------------	--

CEMETERY INTEREST FORM





(PAGE 2 OF 2)

Marker ID: PRC253



Jared	W
Pierce	

PUBLIC WORKS
ENVIRONMENTAL DIVISION
FORT DRUM, NEW YORK





CEMETERY INTEREST FORM

(PAGE 1 OF 2)

PUBLIC WORKS, ENVIRONMENTAL DIVISION
FORT DRUM, NEW YORK

FIRST NAME:	Helen
MIDDLE NAME:	M
LAST NAME:	Pierce
MAIDEN NAME:	

<i>BIRTH DATE:</i>		<i>DEATH DATE:</i>	
DAY:	<input type="text"/>	DAY:	<input type="text"/>
MONTH:	<input type="text"/>	MONTH:	<input type="text"/>
YEAR:	1857	YEAR:	1934

<i>AGE:</i>			
YEARS:	77	MONTHS:	<input type="text"/>
		DAYS:	<input type="text"/>

GENDER:	F
---------	----------

EPITAPH OR SCRIPT:	HELEM M. / HIS WIFE / 1857 - 1934
--------------------	-----------------------------------

EPITAPH OR SCRIPT (CONT):	
---------------------------	--

MILITARY MARKER	-
-----------------	---

Marker Plot Type:	Single
-------------------	--------

Marker Description	Headstone
--------------------	-----------

Family Plot ID:	PRCFP32
-----------------	---------

Family Plot Name:	Pierce
-------------------	--------

Associated Markers, IDs:	PRC247, PRC259
--------------------------	----------------

(for this individual)

Associated Individuals, IDs:	PRC247a, PRC247b, PRC247c, PRC247d, PRC248a, PRC248b, PRC252, PRC253, PRC257, PRC258
------------------------------	--

(other individuals)



Map / Marker ID:	PRC254
------------------	---------------

Individual Plot ID:	PRC254
---------------------	---------------

GPS (wgs84-18N)	lat: N44° 2' 42.628" long: W75° 34' 31.736
-----------------	--

Cemetery:	Pierce
-----------	--------

Context:	Contiguous
----------	------------

Plot Placement:	In Rows
-----------------	---------

Grade Slope:	None
--------------	------

Exposure:	Open
-----------	------

Plot Accessories:	-
-------------------	---

General Comments:	For more information, see family plot marker (PRC247)
-------------------	---

Additional Information:	
-------------------------	--

References:	
-------------	--

CEMETERY INTEREST FORM

(PAGE 2 OF 2)

Marker ID: PRC254



Helen	M
Pierce	

PUBLIC WORKS
ENVIRONMENTAL DIVISION
FORT DRUM, NEW YORK





CEMETERY INTEREST FORM

(PAGE 1 OF 2)

PUBLIC WORKS, ENVIRONMENTAL DIVISION
FORT DRUM, NEW YORK

FIRST NAME:

MIDDLE NAME:

LAST NAME: **Pierce**

MAIDEN NAME:

BIRTH DATE: DAY: MONTH: YEAR:

DEATH DATE: DAY: MONTH: YEAR:

AGE: YEARS: MONTHS: DAYS:

GENDER:

EPITAPH OR SCRIPT: **MOTHER**

EPITAPH OR SCRIPT (CONT):

MILITARY MARKER: -

Marker Plot Type: **Single**

Marker Description: **Headstone**

Family Plot ID: **PRCFP32**

Family Plot Name: **Pierce**

Associated Markers, IDs: **PRC247, PRC259**

(for this individual)

Associated Individuals, IDs:

(other individuals)



Map / Marker ID: **PRC255**

Individual Plot ID: **PRC255**

GPS (wgs84-18N) lat: **N44° 2' 42.660"** long: **W75° 34' 31.711**

Cemetery: **Pierce**

Context: **Contiguous**

Plot Placement: **In Rows**

Grade Slope: **None**

Exposure: **Open**

Plot Accessories: **-**

General Comments: **For more information, see family plot marker (PRC247)**

Additional Information:

References:

CEMETERY INTEREST FORM

(PAGE 2 OF 2)

Marker ID: PRC255



Pierce	

PUBLIC WORKS
ENVIRONMENTAL DIVISION
FORT DRUM, NEW YORK





CEMETERY INTEREST FORM

(PAGE 1 OF 2)

PUBLIC WORKS, ENVIRONMENTAL DIVISION
FORT DRUM, NEW YORK

FIRST NAME:

MIDDLE NAME:

LAST NAME: **Pierce**

MAIDEN NAME:

BIRTH DATE: DAY: MONTH: YEAR:

DEATH DATE: DAY: MONTH: YEAR:

AGE: YEARS: MONTHS: DAYS:

GENDER:

EPITAPH OR SCRIPT: **FATHER**

EPITAPH OR SCRIPT (CONT):

MILITARY MARKER: -

Marker Plot Type: **Single**

Marker Description: **Headstone**

Family Plot ID: **PRCFP32**

Family Plot Name: **Pierce**

Associated Markers, IDs: **PRC247, PRC259**

(for this individual)

Associated Individuals, IDs:

(other individuals)



Map / Marker ID: **PRC256**

Individual Plot ID: **PRC256**

GPS (wgs84-18N) lat: **N44° 2' 42.694"** long: **W75° 34' 31.680**

Cemetery: **Pierce**

Context: **Contiguous**

Plot Placement: **In Rows**

Grade Slope: **None**

Exposure: **Open**

Plot Accessories: **-**

General Comments: **For more information, see family plot marker (PRC247)**

Additional Information:

References:

CEMETERY INTEREST FORM

(PAGE 2 OF 2)

Marker ID: PRC256



Pierce	

PUBLIC WORKS
ENVIRONMENTAL DIVISION
FORT DRUM, NEW YORK





CEMETERY INTEREST FORM

(PAGE 1 OF 2)

PUBLIC WORKS, ENVIRONMENTAL DIVISION
FORT DRUM, NEW YORK

FIRST NAME:	Henry
MIDDLE NAME:	
LAST NAME:	Pierce
MAIDEN NAME:	

<i>BIRTH DATE:</i>		<i>DEATH DATE:</i>	
DAY:		DAY:	
MONTH:		MONTH:	
YEAR:	1852	YEAR:	1931

<i>AGE:</i>			
YEARS:	79	MONTHS:	
		DAYS:	

GENDER:	M
---------	---

EPITAPH OR SCRIPT:	HENRY / 1852 - 1931
--------------------	---------------------

EPITAPH OR SCRIPT (CONT):	
---------------------------	--

MILITARY MARKER	-
-----------------	---

Marker Plot Type:	Single
-------------------	--------

Marker Description	Headstone
--------------------	-----------

Family Plot ID:	PRCFP32
-----------------	---------

Family Plot Name:	Pierce
-------------------	--------

Associated Markers, IDs:	PRC247, PRC259
(for this individual)	

Associated Individuals, IDs:	PRC247a, PRC247b, PRC247c, PRC247d, PRC248a, PRC248b, PRC252, PRC253, PRC254, PRC258
(other individuals)	



Map / Marker ID:	PRC257
------------------	--------

Individual Plot ID:	PRC257
---------------------	--------

GPS (wgs84-18N)	lat: N44° 2' 42.721" long: W75° 34' 31.658
-----------------	--

Cemetery:	Pierce
-----------	--------

Context:	Contiguous
----------	------------

Plot Placement:	In Rows
-----------------	---------

Grade Slope:	None
--------------	------

Exposure:	Open
-----------	------

Plot Accessories:	-
-------------------	---

General Comments:	For more information, see family plot marker (PRC247)
-------------------	---

Additional Information:	
-------------------------	--

References:	
-------------	--

CEMETERY INTEREST FORM

(PAGE 2 OF 2)

Marker ID: PRC257



Henry	
Pierce	

PUBLIC WORKS
ENVIRONMENTAL DIVISION
FORT DRUM, NEW YORK





CEMETERY INTEREST FORM

(PAGE 1 OF 2)

PUBLIC WORKS, ENVIRONMENTAL DIVISION
FORT DRUM, NEW YORK

FIRST NAME:	Jennie
MIDDLE NAME:	
LAST NAME:	Pierce
MAIDEN NAME:	

<i>BIRTH DATE:</i>		<i>DEATH DATE:</i>	
DAY:		DAY:	
MONTH:		MONTH:	
YEAR:	1872	YEAR:	1940

<i>AGE:</i>			
YEARS:	68	MONTHS:	
		DAYS:	

GENDER:	F
---------	----------

EPITAPH OR SCRIPT:	JENNIE / HIS WIFE / 1872 - 1940
--------------------	--

EPITAPH OR SCRIPT (CONT):	
---------------------------	--

MILITARY MARKER	-
-----------------	---

Marker Plot Type:	Single
-------------------	---------------

Marker Description	Headstone
--------------------	------------------

Family Plot ID:	PRCFP32
-----------------	----------------

Family Plot Name:	Pierce
-------------------	---------------

Associated Markers, IDs:	PRC247, PRC259
(for this individual)	

Associated Individuals, IDs:	PRC247a, PRC247b, PRC247c, PRC247d, PRC248a, PRC248b, PRC252, PRC253, PRC254, PRC257
(other individuals)	



Map / Marker ID:	PRC258
-------------------------	---------------

Individual Plot ID:	PRC258
---------------------	---------------

GPS (wgs84-18N)	lat: N44° 2' 42.750" long: W75° 34' 31.637
-----------------	--

Cemetery:	Pierce
-----------	---------------

Context:	Contiguous
----------	-------------------

Plot Placement:	In Rows
-----------------	----------------

Grade Slope:	None
--------------	-------------

Exposure:	Open
-----------	-------------

Plot Accessories:	-
-------------------	---

General Comments:	For more information, see family plot marker (PRC247)
-------------------	--

Additional Information:	
-------------------------	--

References:	
-------------	--

CEMETERY INTEREST FORM

(PAGE 2 OF 2)

Marker ID: PRC258



Jennie	
Pierce	

PUBLIC WORKS
ENVIRONMENTAL DIVISION
FORT DRUM, NEW YORK





CEMETERY INTEREST FORM

(PAGE 1 OF 2)

PUBLIC WORKS, ENVIRONMENTAL DIVISION
FORT DRUM, NEW YORK

FIRST NAME:	
MIDDLE NAME:	
LAST NAME:	Pierce
MAIDEN NAME:	

<i>BIRTH DATE:</i>		<i>DEATH DATE:</i>	
DAY:		DAY:	
MONTH:		MONTH:	
YEAR:		YEAR:	

<i>AGE:</i>					
YEARS:		MONTHS:		DAYS:	

GENDER:	
---------	--

EPITAPH OR SCRIPT:	(none)
--------------------	--------

EPITAPH OR SCRIPT (CONT):	
---------------------------	--

MILITARY MARKER	-
-----------------	---

Marker Plot Type:	Family
-------------------	--------

Marker Description	Enclosure
--------------------	-----------

Family Plot ID:	PRCFP32
-----------------	---------

Family Plot Name:	Pierce
-------------------	--------

Associated Markers, IDs: (for this individual)	PRC247, PRC248, PRC249, PRC250, PRC251, PRC252, PRC253, PRC254, PRC255, PRC256, PRC257, PRC258
---	--

Associated Individuals, IDs: (other individuals)	
---	--



Map / Marker ID:	PRC259
-------------------------	---------------

Individual Plot ID:	PRC259
---------------------	---------------

GPS (wgs84-18N)	lat: N44° 2' 42.612" long: W75° 34' 31.553
-----------------	--

Cemetery:	Pierce
-----------	--------

Context:	Contiguous
----------	------------

Plot Placement:	In Rows
-----------------	---------

Grade Slope:	None
--------------	------

Exposure:	Open
-----------	------

Plot Accessories:	-
-------------------	---

General Comments:	-
-------------------	---

Additional Information:	
-------------------------	--

References:	
-------------	--

CEMETERY INTEREST FORM

Marker ID: PRC259

(PAGE 2 OF 2)



Pierce	

PUBLIC WORKS
ENVIRONMENTAL DIVISION
FORT DRUM, NEW YORK





CEMETERY INTEREST FORM

(PAGE 1 OF 2)

PUBLIC WORKS, ENVIRONMENTAL DIVISION
FORT DRUM, NEW YORK

FIRST NAME:	James
MIDDLE NAME:	
LAST NAME:	Simpser / Simser
MAIDEN NAME:	

<i>BIRTH DATE:</i>		<i>DEATH DATE:</i>	
DAY:		DAY:	5
MONTH:		MONTH:	March
YEAR:		YEAR:	1862

<i>AGE:</i>			
YEARS:	45	MONTHS:	
		DAYS:	

GENDER:	M
---------	---

EPITAPH OR SCRIPT:	JAMES SIMPSER / DIED / Mar. 5, 1862, / AE. 45 y'rs.
--------------------	---

EPITAPH OR SCRIPT (CONT):	
---------------------------	--

MILITARY MARKER	-
-----------------	---

Marker Plot Type:	Single
-------------------	--------

Marker Description	Headstone
--------------------	-----------

Family Plot ID:	-
-----------------	---

Family Plot Name:	
-------------------	--

Associated Markers, IDs: (for this individual)	-
---	---

Associated Individuals, IDs: (other individuals)	
---	--



Map / Marker ID:	PRC260
------------------	---------------

Individual Plot ID:	PRC260
---------------------	---------------

GPS (wgs84-18N)	lat: N44° 2' 42.774" long: W75° 34' 31.505
-----------------	--

Cemetery:	Pierce
-----------	--------

Context:	Contiguous
----------	------------

Plot Placement:	In Rows
-----------------	---------

Grade Slope:	None
--------------	------

Exposure:	Open
-----------	------

Plot Accessories:	-
-------------------	---

General Comments:	-
-------------------	---

Additional Information:	
-------------------------	--

References:	
-------------	--

CEMETERY INTEREST FORM

Marker ID: PRC260

(PAGE 2 OF 2)



James

Simpser / Simser

PUBLIC WORKS
ENVIRONMENTAL DIVISION
FORT DRUM, NEW YORK





CEMETERY INTEREST FORM

(PAGE 1 OF 2)

PUBLIC WORKS, ENVIRONMENTAL DIVISION
FORT DRUM, NEW YORK

FIRST NAME:	John
MIDDLE NAME:	
LAST NAME:	Shoemaker
MAIDEN NAME:	

<i>BIRTH DATE:</i>		<i>DEATH DATE:</i>	
DAY:		DAY:	25
MONTH:		MONTH:	August
YEAR:		YEAR:	1869

<i>AGE:</i>					
YEARS:	70	MONTHS:	4	DAYS:	9

GENDER:	M
---------	---

EPITAPH OR SCRIPT:	JOHN SHOEMAKER / DIED / Aug. 25, 1869 / AE. 70 ys 4ms & 9ds.
--------------------	--

EPITAPH OR SCRIPT (CONT):	
---------------------------	--

MILITARY MARKER	-
-----------------	---

Marker Plot Type:	Single
-------------------	--------

Marker Description	Headstone
--------------------	-----------

Family Plot ID:	-
-----------------	---

Family Plot Name:	
-------------------	--

Associated Markers, IDs: (for this individual)	-
---	---

Associated Individuals, IDs: (other individuals)	
---	--



Map / Marker ID:	PRC261
-------------------------	---------------

Individual Plot ID:	PRC261
---------------------	---------------

GPS (wgs84-18N)	lat: N44° 2' 42.840" long: W75° 34' 31.451
-----------------	--

Cemetery:	Pierce
-----------	--------

Context:	Isolated
----------	----------

Plot Placement:	In Rows
-----------------	---------

Grade Slope:	None
--------------	------

Exposure:	Tree Overhang
-----------	---------------

Plot Accessories:	-
-------------------	---

General Comments:	-
-------------------	---

Additional Information:	
-------------------------	--

References:	
-------------	--

CEMETERY INTEREST FORM

(PAGE 2 OF 2)

Marker ID: PRC261



John	
Shoemaker	

PUBLIC WORKS
ENVIRONMENTAL DIVISION
FORT DRUM, NEW YORK





CEMETERY INTEREST FORM

(PAGE 1 OF 2)

PUBLIC WORKS, ENVIRONMENTAL DIVISION
FORT DRUM, NEW YORK

FIRST NAME:	Jerome
MIDDLE NAME:	
LAST NAME:	Nye
MAIDEN NAME:	

BIRTH DATE:

DEATH DATE:

DAY:		DAY:	
MONTH:		MONTH:	
YEAR:	1831	YEAR:	1921

AGE:

YEARS:	90	MONTHS:		DAYS:	
--------	----	---------	--	-------	--

GENDER:	M
---------	---

EPITAPH OR SCRIPT:	JEROME NYE / 1831-1921 / AMELIA A. / HIS WIFE / 1835 - 1879 / MARIETTA / HIS WIFE / 1841 - 1902 / NYE
--------------------	---

EPITAPH OR SCRIPT (CONT):

MILITARY MARKER

-

Marker Plot Type: Family

Marker Description: Pedestal with Obelisk

Family Plot ID: PRCFP33

Family Plot Name: Nye

Associated Markers, IDs:

(for this individual)

PRC263, PRC264

Associated Individuals, IDs:

(other individuals)

PRC263, PRC264



Map / Marker ID: **PRC262**

Individual Plot ID: **PRC262**

GPS (wgs84-18N) lat: N44° 2' 42.927" long: W75° 34' 31.404

Cemetery: Pierce

Context: Contiguous

Plot Placement: In Rows

Grade Slope: None

Exposure: Tree Overhang

Plot Accessories: -

General Comments: For information for Amelia A, see PRC264. And for more infor for Mariette, see PRC263. "AM" in "AMELIA" recarved.

Additional Information:

References:

CEMETERY INTEREST FORM

Marker ID: PRC262

(PAGE 2 OF 2)



Jerome

Nye

PUBLIC WORKS
ENVIRONMENTAL DIVISION
FORT DRUM, NEW YORK





CEMETERY INTEREST FORM

(PAGE 1 OF 2)

PUBLIC WORKS, ENVIRONMENTAL DIVISION
FORT DRUM, NEW YORK

FIRST NAME:	Mariette
MIDDLE NAME:	
LAST NAME:	Nye
MAIDEN NAME:	

<i>BIRTH DATE:</i>		<i>DEATH DATE:</i>	
DAY:	<input type="text"/>	DAY:	<input type="text"/>
MONTH:	<input type="text"/>	MONTH:	<input type="text"/>
YEAR:	1841	YEAR:	1902

<i>AGE:</i>			
YEARS:	61	MONTHS:	<input type="text"/>
		DAYS:	<input type="text"/>

GENDER:	F
---------	---

EPITAPH OR SCRIPT:	MARIETTE / WIFE OF / JEROME NYE / 1841 - 1902
--------------------	---

EPITAPH OR SCRIPT (CONT):	
---------------------------	--

MILITARY MARKER	-
-----------------	---

Marker Plot Type:	Single
-------------------	--------

Marker Description	Headstone
--------------------	-----------

Family Plot ID:	PRCFP33
-----------------	---------

Family Plot Name:	Nye
-------------------	-----

Associated Markers, IDs:	PRC262
(for this individual)	

Associated Individuals, IDs:	PRC262
(other individuals)	



Map / Marker ID:	PRC263
-------------------------	---------------

Individual Plot ID:	PRC263
---------------------	---------------

GPS (wgs84-18N)	lat: N44° 2' 42.966" long: W75° 34' 31.377
-----------------	--

Cemetery:	Pierce
-----------	--------

Context:	Contiguous
----------	------------

Plot Placement:	In Rows
-----------------	---------

Grade Slope:	None
--------------	------

Exposure:	Tree Overhang
-----------	---------------

Plot Accessories:	-
-------------------	---

General Comments:	For more information, see family plot marker (PRC262)
-------------------	---

Additional Information:	
-------------------------	--

References:	
-------------	--

CEMETERY INTEREST FORM

(PAGE 2 OF 2)

Marker ID: PRC263



Mariette

Nye

PUBLIC WORKS
ENVIRONMENTAL DIVISION
FORT DRUM, NEW YORK





CEMETERY INTEREST FORM

(PAGE 1 OF 2)

PUBLIC WORKS, ENVIRONMENTAL DIVISION
FORT DRUM, NEW YORK

FIRST NAME:	Amerlia
MIDDLE NAME:	A
LAST NAME:	Nye
MAIDEN NAME:	

BIRTH DATE:

DEATH DATE:

DAY:		DAY:	1
MONTH:		MONTH:	March
YEAR:		YEAR:	1879

AGE:

YEARS:	44	MONTHS:	1	DAYS:	14
--------	----	---------	---	-------	----

GENDER:	F
---------	----------

EPITAPH OR SCRIPT: AMELIA A. / WIFE OF / Jerome Nye / Died / Mar. 1, 1879, / Aged / 44 y's. 1mo / 14 d's.

EPITAPH OR SCRIPT (CONT):

MILITARY MARKER	-
-----------------	---

Marker Plot Type:	Single
-------------------	--------

Marker Description	Headstone
--------------------	-----------

Family Plot ID:	PRCFP33
-----------------	---------

Family Plot Name:	Nye
-------------------	-----

Associated Markers, IDs: (for this individual)	PRC262
---	--------

Associated Individuals, IDs: (other individuals)	PRC262
---	--------



Map / Marker ID:	PRC264
------------------	---------------

Individual Plot ID:	PRC264
---------------------	---------------

GPS (wgs84-18N)	lat: N44° 2' 43.011" long: W75° 34' 31.340
-----------------	--

Cemetery:	Pierce
-----------	--------

Context:	Contiguous
----------	------------

Plot Placement:	In Rows
-----------------	---------

Grade Slope:	None
--------------	------

Exposure:	Tree Overhang
-----------	---------------

Plot Accessories:	-
-------------------	---

General Comments:	For more information, see family plot marker (PRC262)
-------------------	---

Additional Information:	
-------------------------	--

References:	
-------------	--

CEMETERY INTEREST FORM

(PAGE 2 OF 2)

Marker ID: PRC264



Amerlia	A
Nye	

PUBLIC WORKS
ENVIRONMENTAL DIVISION
FORT DRUM, NEW YORK





CEMETERY INTEREST FORM

(PAGE 1 OF 2)

PUBLIC WORKS, ENVIRONMENTAL DIVISION
FORT DRUM, NEW YORK

FIRST NAME:	Amelia
MIDDLE NAME:	A
LAST NAME:	Ashcraft
MAIDEN NAME:	Nye

<i>BIRTH DATE:</i>		<i>DEATH DATE:</i>	
DAY:	<input type="text"/>	DAY:	<input type="text"/>
MONTH:	<input type="text"/>	MONTH:	<input type="text"/>
YEAR:	1850	YEAR:	1929

<i>AGE:</i>			
YEARS:	79	MONTHS:	<input type="text"/>
		DAYS:	<input type="text"/>

GENDER:	F
---------	----------

EPITAPH OR SCRIPT:	AMELIA A. / WIFE OF / EUGENE ASHCRAFT / 1850 - 1929
--------------------	---

EPITAPH OR SCRIPT (CONT):	
---------------------------	--

MILITARY MARKER	-
-----------------	---

Marker Plot Type:	Single
-------------------	--------

Marker Description	Footstone
--------------------	-----------

Family Plot ID:	PRCFP34
-----------------	---------

Family Plot Name:	Ashcraft
-------------------	----------

Associated Markers, IDs:	PRC266
(for this individual)	

Associated Individuals, IDs:	
(other individuals)	



Map / Marker ID:	PRC265
------------------	---------------

Individual Plot ID:	PRC265
---------------------	---------------

GPS (wgs84-18N)	lat: N44° 2' 43.060" long: W75° 34' 31.302
-----------------	--

Cemetery:	Pierce
-----------	--------

Context:	Contiguous
----------	------------

Plot Placement:	In Rows
-----------------	---------

Grade Slope:	None
--------------	------

Exposure:	Tree Overhang
-----------	---------------

Plot Accessories:	-
-------------------	---

General Comments:	Maiden name may be Nye, given proximity to other Nyes and an identical first name and initial to PRC264
-------------------	---

Additional Information:	
-------------------------	--

References:	
-------------	--

CEMETERY INTEREST FORM

(PAGE 2 OF 2)

Marker ID: PRC265



Amelia	A
Ashcraft	Nye

PUBLIC WORKS
ENVIRONMENTAL DIVISION
FORT DRUM, NEW YORK





CEMETERY INTEREST FORM

(PAGE 1 OF 2)

PUBLIC WORKS, ENVIRONMENTAL DIVISION
FORT DRUM, NEW YORK

FIRST NAME:

MIDDLE NAME:

LAST NAME: **Ashcraft**

MAIDEN NAME:

BIRTH DATE:

DEATH DATE:

DAY:

DAY:

MONTH:

MONTH:

YEAR:

YEAR:

AGE:

YEARS:

MONTHS:

DAYS:

GENDER:

EPITAPH OR SCRIPT: **ASHCRAFT**

EPITAPH OR SCRIPT (CONT):

MILITARY MARKER: -

Marker Plot Type: **Family**

Marker Description: **Headstone**

Family Plot ID: **PRCFP34**

Family Plot Name: **Ashcraft**

Associated Markers, IDs:
(for this individual)

Associated Individuals, IDs:
(other individuals)



Map / Marker ID: **PRC266**

Individual Plot ID: **PRC266**

GPS (wgs84-18N) lat: N44° 2' 43.109" long: W75° 34' 31.261

Cemetery: Pierce

Context: Contiguous

Plot Placement: In Rows

Grade Slope: None

Exposure: Tree Overhang

Plot Accessories: -

General Comments: -

Additional Information:

References:

CEMETERY INTEREST FORM

Marker ID: PRC266

(PAGE 2 OF 2)



Ashcraft	

PUBLIC WORKS
ENVIRONMENTAL DIVISION
FORT DRUM, NEW YORK





CEMETERY INTEREST FORM

(PAGE 1 OF 2)

PUBLIC WORKS, ENVIRONMENTAL DIVISION
FORT DRUM, NEW YORK

FIRST NAME:	Emma
MIDDLE NAME:	E
LAST NAME:	Ashcraft
MAIDEN NAME:	

<i>BIRTH DATE:</i>		<i>DEATH DATE:</i>	
DAY:	<input type="text"/>	DAY:	<input type="text"/>
MONTH:	<input type="text"/>	MONTH:	<input type="text"/>
YEAR:	1866	YEAR:	1933

<i>AGE:</i>			
YEARS:	67	MONTHS:	<input type="text"/>
		DAYS:	<input type="text"/>

GENDER:	F
---------	----------

EPITAPH OR SCRIPT:	EMMA E. / HIS WIFE / 1866 - 1933
--------------------	----------------------------------

EPITAPH OR SCRIPT (CONT):	
---------------------------	--

MILITARY MARKER	-
-----------------	---

Marker Plot Type:	Single
-------------------	--------

Marker Description	Footstone
--------------------	-----------

Family Plot ID:	PRCFP34
-----------------	---------

Family Plot Name:	Ashcraft
-------------------	----------

Associated Markers, IDs:	PRC266
(for this individual)	

Associated Individuals, IDs:	
(other individuals)	



Map / Marker ID:	PRC267
------------------	---------------

Individual Plot ID:	PRC267
---------------------	---------------

GPS (wgs84-18N)	lat: N44° 2' 43.015" long: W75° 34' 31.184
-----------------	--

Cemetery:	Pierce
-----------	--------

Context:	Contiguous
----------	------------

Plot Placement:	In Rows
-----------------	---------

Grade Slope:	None
--------------	------

Exposure:	Tree Overhang
-----------	---------------

Plot Accessories:	-
-------------------	---

General Comments:	-
-------------------	---

Additional Information:	
-------------------------	--

References:	
-------------	--

CEMETERY INTEREST FORM

(PAGE 2 OF 2)

Marker ID: PRC267



Emma	E
Ashcraft	

PUBLIC WORKS
ENVIRONMENTAL DIVISION
FORT DRUM, NEW YORK





CEMETERY INTEREST FORM

(PAGE 1 OF 2)

PUBLIC WORKS, ENVIRONMENTAL DIVISION
FORT DRUM, NEW YORK

FIRST NAME:	Jane
MIDDLE NAME:	
LAST NAME:	Ashcraft
MAIDEN NAME:	

<i>BIRTH DATE:</i>		<i>DEATH DATE:</i>	
DAY:		DAY:	
MONTH:		MONTH:	
YEAR:	1850	YEAR:	1937

<i>AGE:</i>			
YEARS:	87	MONTHS:	
		DAYS:	

GENDER:	F
---------	---

EPITAPH OR SCRIPT:	JANE / HIS WIFE / 1850 - 1937
--------------------	-------------------------------

EPITAPH OR SCRIPT (CONT):	
---------------------------	--

MILITARY MARKER	-
-----------------	---

Marker Plot Type:	Single
-------------------	--------

Marker Description	Footstone
--------------------	-----------

Family Plot ID:	PRCFP34
-----------------	---------

Family Plot Name:	Ashcraft
-------------------	----------

Associated Markers, IDs:	PRC266
(for this individual)	

Associated Individuals, IDs:	
(other individuals)	



Map / Marker ID:	PRC268
------------------	--------

Individual Plot ID:	PRC268
---------------------	--------

GPS (wgs84-18N)	lat: N44° 2' 43.092" long: W75° 34' 31.116
-----------------	--

Cemetery:	Pierce
-----------	--------

Context:	Contiguous
----------	------------

Plot Placement:	In Rows
-----------------	---------

Grade Slope:	None
--------------	------

Exposure:	Tree Overhang
-----------	---------------

Plot Accessories:	-
-------------------	---

General Comments:	-
-------------------	---

Additional Information:	
-------------------------	--

References:	
-------------	--

CEMETERY INTEREST FORM

Marker ID: PRC268

(PAGE 2 OF 2)



Jane	
Ashcraft	

PUBLIC WORKS
ENVIRONMENTAL DIVISION
FORT DRUM, NEW YORK





CEMETERY INTEREST FORM

(PAGE 1 OF 2)

PUBLIC WORKS, ENVIRONMENTAL DIVISION
FORT DRUM, NEW YORK

FIRST NAME:	Obed
MIDDLE NAME:	
LAST NAME:	Graves
MAIDEN NAME:	

BIRTH DATE:

DEATH DATE:

DAY:	18	DAY:	29
MONTH:	September	MONTH:	April
YEAR:	1812	YEAR:	1889

AGE:

YEARS:	76	MONTHS:		DAYS:	
--------	----	---------	--	-------	--

GENDER:	M
---------	---

EPITAPH OR SCRIPT:	(SE face) OBED GRAVES / SEPT. 18, 1812 / APR. 29, 1889 / CLIMENA RAWSON / HIS WIFE / APR. 22, 1818 / (blank) / (NW face) ELNORA V. WEST / FEB. 25, 1850 / AUG. 3, 1886 / MAY BELL WEST / AGE 1 YEAR / (NE face) BABY / (SW face) BABY
--------------------	---

EPITAPH OR SCRIPT (CONT):	
---------------------------	--

MILITARY MARKER	-
-----------------	---

Marker Plot Type:	Family
-------------------	--------

Marker Description	Headstone
--------------------	-----------

Family Plot ID:	PRCFP35
-----------------	---------

Family Plot Name:	Graves / West
-------------------	---------------

Associated Markers, IDs:	-
--------------------------	---

(for this individual)

Associated Individuals, IDs:	PRC269b, PRC269c, PRC269d, PRC269e, PRC269f
------------------------------	---

(other individuals)



Map / Marker ID:	PRC269
------------------	---------------

Individual Plot ID:	PRC269a
---------------------	----------------

GPS (wgs84-18N)	lat: N44° 2' 43.221" long: W75° 34' 31.246
-----------------	--

Cemetery:	Pierce
-----------	--------

Context:	Isolated
----------	----------

Plot Placement:	Random
-----------------	--------

Grade Slope:	None
--------------	------

Exposure:	Tree Overhang
-----------	---------------

Plot Accessories:	-
-------------------	---

General Comments:	-
-------------------	---

Additional Information:	
-------------------------	--

References:	
-------------	--

CEMETERY INTEREST FORM

Marker ID: PRC269

(PAGE 2 OF 2)



Obed	
Graves	

PUBLIC WORKS
ENVIRONMENTAL DIVISION
FORT DRUM, NEW YORK





CEMETERY INTEREST FORM

(PAGE 1 OF 2)

PUBLIC WORKS, ENVIRONMENTAL DIVISION
FORT DRUM, NEW YORK

FIRST NAME:	(Baby)
MIDDLE NAME:	
LAST NAME:	Graves / West
MAIDEN NAME:	

BIRTH DATE:

DEATH DATE:

DAY:		DAY:	
MONTH:		MONTH:	
YEAR:		YEAR:	

AGE:

YEARS:		MONTHS:		DAYS:	
--------	--	---------	--	-------	--

GENDER:	
---------	--

EPITAPH OR SCRIPT:	(SE face) OBED GRAVES / SEPT. 18, 1812 / APR. 29, 1889 / CLIMENA RAWSON / HIS WIFE / APR. 22, 1818 / (blank) / (NW face) ELNORA V. WEST / FEB. 25, 1850 / AUG. 3, 1886 / MAY BELL WEST / AGE 1 YEAR / (NE face) BABY / (SW face) BABY
--------------------	---

EPITAPH OR SCRIPT (CONT):	
---------------------------	--

MILITARY MARKER	-
-----------------	---

Marker Plot Type:	Family
-------------------	--------

Marker Description	Headstone
--------------------	-----------

Family Plot ID:	PRCFP35
-----------------	---------

Family Plot Name:	Graves / West
-------------------	---------------

Associated Markers, IDs:	-
--------------------------	---

(for this individual)

Associated Individuals, IDs:	PRC269a, PRC269b, PRC269c, PRC269d, PRC269e
------------------------------	---

(other individuals)



Map / Marker ID:	PRC269
------------------	--------

Individual Plot ID:	PRC269f
---------------------	---------

GPS (wgs84-18N)	lat: N44° 2' 43.221" long: W75° 34' 31.246
-----------------	--

Cemetery:	Pierce
-----------	--------

Context:	Isolated
----------	----------

Plot Placement:	Random
-----------------	--------

Grade Slope:	None
--------------	------

Exposure:	Tree Overhang
-----------	---------------

Plot Accessories:	-
-------------------	---

General Comments:	-
-------------------	---

Additional Information:	
-------------------------	--

References:	
-------------	--

CEMETERY INTEREST FORM

Marker ID: PRC269

(PAGE 2 OF 2)



(Baby)	
Graves / West	

PUBLIC WORKS
ENVIRONMENTAL DIVISION
FORT DRUM, NEW YORK





CEMETERY INTEREST FORM

(PAGE 1 OF 2)

PUBLIC WORKS, ENVIRONMENTAL DIVISION
FORT DRUM, NEW YORK

FIRST NAME:	(Baby)
MIDDLE NAME:	
LAST NAME:	Graves / West
MAIDEN NAME:	

BIRTH DATE:

DEATH DATE:

DAY:		DAY:	
MONTH:		MONTH:	
YEAR:		YEAR:	

AGE:

YEARS:		MONTHS:		DAYS:	
--------	--	---------	--	-------	--

GENDER:	
---------	--

EPITAPH OR SCRIPT:	(SE face) OBED GRAVES / SEPT. 18, 1812 / APR. 29, 1889 / CLIMENA RAWSON / HIS WIFE / APR. 22, 1818 / (blank) / (NW face) ELNORA V. WEST / FEB. 25, 1850 / AUG. 3, 1886 / MAY BELL WEST / AGE 1 YEAR / (NE face) BABY / (SW face) BABY
--------------------	---

EPITAPH OR SCRIPT (CONT):	
---------------------------	--

MILITARY MARKER	-
-----------------	---

Marker Plot Type:	Family
-------------------	--------

Marker Description	Headstone
--------------------	-----------

Family Plot ID:	PRCFP35
-----------------	---------

Family Plot Name:	Graves / West
-------------------	---------------

Associated Markers, IDs:	-
--------------------------	---

(for this individual)

Associated Individuals, IDs:	PRC269a, PRC269b, PRC269c, PRC269d, PRC269f
------------------------------	---

(other individuals)



Map / Marker ID:	PRC269
------------------	--------

Individual Plot ID:	PRC269e
---------------------	---------

GPS (wgs84-18N)	lat: N44° 2' 43.221" long: W75° 34' 31.246
-----------------	--

Cemetery:	Pierce
-----------	--------

Context:	Isolated
----------	----------

Plot Placement:	Random
-----------------	--------

Grade Slope:	None
--------------	------

Exposure:	Tree Overhang
-----------	---------------

Plot Accessories:	-
-------------------	---

General Comments:	-
-------------------	---

Additional Information:	
-------------------------	--

References:	
-------------	--

CEMETERY INTEREST FORM

Marker ID: PRC269

(PAGE 2 OF 2)



(Baby)	
Graves / West	

PUBLIC WORKS
ENVIRONMENTAL DIVISION
FORT DRUM, NEW YORK





CEMETERY INTEREST FORM

(PAGE 1 OF 2)

PUBLIC WORKS, ENVIRONMENTAL DIVISION
FORT DRUM, NEW YORK

FIRST NAME:	Climena
MIDDLE NAME:	
LAST NAME:	Graves
MAIDEN NAME:	Rawson

BIRTH DATE:

DEATH DATE:

DAY:	22	DAY:	
MONTH:	April	MONTH:	
YEAR:	1818	YEAR:	

AGE:

YEARS:		MONTHS:		DAYS:	
--------	--	---------	--	-------	--

GENDER:	F
---------	---

EPITAPH OR SCRIPT:	(SE face) OBED GRAVES / SEPT. 18, 1812 / APR. 29, 1889 / CLIMENA RAWSON / HIS WIFE / APR. 22, 1818 / (blank) / (NW face) ELNORA V. WEST / FEB. 25, 1850 / AUG. 3, 1886 / MAY BELL WEST / AGE 1 YEAR / (NE face) BABY / (SW face) BABY
--------------------	---

EPITAPH OR SCRIPT (CONT):

MILITARY MARKER	-
-----------------	---

Marker Plot Type:	Family
-------------------	--------

Marker Description	Headstone
--------------------	-----------

Family Plot ID:	PRCFP35
-----------------	---------

Family Plot Name:	Graves / West
-------------------	---------------

Associated Markers, IDs:	-
--------------------------	---

(for this individual)

Associated Individuals, IDs:	PRC269a, PRC269c, PRC269d, PRC269e, PRC269f
------------------------------	---

(other individuals)



Map / Marker ID:	PRC269
------------------	---------------

Individual Plot ID:	PRC269b
---------------------	----------------

GPS (wgs84-18N)	lat: N44° 2' 43.221" long: W75° 34' 31.246
-----------------	--

Cemetery:	Pierce
-----------	--------

Context:	Isolated
----------	----------

Plot Placement:	Random
-----------------	--------

Grade Slope:	None
--------------	------

Exposure:	Tree Overhang
-----------	---------------

Plot Accessories:	-
-------------------	---

General Comments:	-
-------------------	---

Additional Information:	
-------------------------	--

References:	
-------------	--

CEMETERY INTEREST FORM

Marker ID: PRC269

(PAGE 2 OF 2)



Climena	
Graves	Rawson

PUBLIC WORKS
ENVIRONMENTAL DIVISION
FORT DRUM, NEW YORK





CEMETERY INTEREST FORM

(PAGE 1 OF 2)

PUBLIC WORKS, ENVIRONMENTAL DIVISION
FORT DRUM, NEW YORK

FIRST NAME:	Elnora
MIDDLE NAME:	V
LAST NAME:	West
MAIDEN NAME:	

BIRTH DATE:

DEATH DATE:

DAY:	25	DAY:	3
MONTH:	February	MONTH:	August
YEAR:	1850	YEAR:	1886

AGE:

YEARS:	36	MONTHS:		DAYS:	
--------	----	---------	--	-------	--

GENDER:	F
---------	----------

EPITAPH OR SCRIPT:	(SE face) OBED GRAVES / SEPT. 18, 1812 / APR. 29, 1889 / CLIMENA RAWSON / HIS WIFE / APR. 22, 1818 / (blank) / (NW face) ELNORA V. WEST / FEB. 25, 1850 / AUG. 3, 1886 / MAY BELL WEST / AGE 1 YEAR / (NE face) BABY / (SW face) BABY
--------------------	---

EPITAPH OR SCRIPT (CONT):	
---------------------------	--

MILITARY MARKER	-
-----------------	---

Marker Plot Type:	Family
-------------------	--------

Marker Description	Headstone
--------------------	-----------

Family Plot ID:	PRCFP35
-----------------	---------

Family Plot Name:	Graves / West
-------------------	---------------

Associated Markers, IDs:	-
--------------------------	---

(for this individual)

Associated Individuals, IDs:	PRC269a, PRC269b, PRC269d, PRC269e, PRC269f
------------------------------	---

(other individuals)



Map / Marker ID:	PRC269
-------------------------	---------------

Individual Plot ID:	PRC269c
---------------------	----------------

GPS (wgs84-18N)	lat: N44° 2' 43.221" long: W75° 34' 31.246
-----------------	--

Cemetery:	Pierce
-----------	--------

Context:	Isolated
----------	----------

Plot Placement:	Random
-----------------	--------

Grade Slope:	None
--------------	------

Exposure:	Tree Overhang
-----------	---------------

Plot Accessories:	-
-------------------	---

General Comments:	-
-------------------	---

Additional Information:	
-------------------------	--

References:	
-------------	--

CEMETERY INTEREST FORM

Marker ID: PRC269

(PAGE 2 OF 2)



Elnora	V
West	

PUBLIC WORKS
ENVIRONMENTAL DIVISION
FORT DRUM, NEW YORK





CEMETERY INTEREST FORM

(PAGE 1 OF 2)

PUBLIC WORKS, ENVIRONMENTAL DIVISION
FORT DRUM, NEW YORK

FIRST NAME:	May
MIDDLE NAME:	Bell
LAST NAME:	West
MAIDEN NAME:	

BIRTH DATE:

DEATH DATE:

DAY:		DAY:	
MONTH:		MONTH:	
YEAR:		YEAR:	

AGE:

YEARS:	1	MONTHS:		DAYS:	
--------	---	---------	--	-------	--

GENDER:	F
---------	---

EPITAPH OR SCRIPT:	(SE face) OBED GRAVES / SEPT. 18, 1812 / APR. 29, 1889 / CLIMENA RAWSON / HIS WIFE / APR. 22, 1818 / (blank) / (NW face) ELNORA V. WEST / FEB. 25, 1850 / AUG. 3, 1886 / MAY BELL WEST / AGE 1 YEAR / (NE face) BABY / (SW face) BABY
--------------------	---

EPITAPH OR SCRIPT (CONT):	
---------------------------	--

MILITARY MARKER	-
-----------------	---

Marker Plot Type:	Family
-------------------	--------

Marker Description	Headstone
--------------------	-----------

Family Plot ID:	PRCFP35
-----------------	---------

Family Plot Name:	Graves / West
-------------------	---------------

Associated Markers, IDs:	-
--------------------------	---

(for this individual)

Associated Individuals, IDs:	PRC269a, PRC269b, PRC269c, PRC269e, PRC269f
------------------------------	---

(other individuals)



Map / Marker ID:	PRC269
------------------	--------

Individual Plot ID:	PRC269d
---------------------	---------

GPS (wgs84-18N)	lat: N44° 2' 43.221" long: W75° 34' 31.246
-----------------	--

Cemetery:	Pierce
-----------	--------

Context:	Isolated
----------	----------

Plot Placement:	Random
-----------------	--------

Grade Slope:	None
--------------	------

Exposure:	Tree Overhang
-----------	---------------

Plot Accessories:	-
-------------------	---

General Comments:	-
-------------------	---

Additional Information:	
-------------------------	--

References:	
-------------	--

CEMETERY INTEREST FORM

Marker ID: PRC269

(PAGE 2 OF 2)



May	Bell
West	

PUBLIC WORKS
ENVIRONMENTAL DIVISION
FORT DRUM, NEW YORK





CEMETERY INTEREST FORM

(PAGE 1 OF 2)

PUBLIC WORKS, ENVIRONMENTAL DIVISION
FORT DRUM, NEW YORK

FIRST NAME:	Benjamin
MIDDLE NAME:	
LAST NAME:	Pierson
MAIDEN NAME:	

BIRTH DATE:

DEATH DATE:

DAY:		DAY:	16
MONTH:		MONTH:	October
YEAR:		YEAR:	1862

AGE:

YEARS:	75	MONTHS:		DAYS:	
--------	----	---------	--	-------	--

GENDER:	M
---------	---

EPITAPH OR SCRIPT:	BENJAMIN PIERSON / DIED / OCT. 16, 1862 / AE. 75 yrs. / ELIZA, / HIS WIFE / died JUNE 2, / 1864, / AE. (73 yrs. ?)/ Gone to rest but not forgotten
--------------------	--

EPITAPH OR SCRIPT (CONT):	
MILITARY MARKER	-

Marker Plot Type:	Single
-------------------	--------

Marker Description	Headstone
--------------------	-----------

Family Plot ID:	-
-----------------	---

Family Plot Name:	
-------------------	--

Associated Markers, IDs: (for this individual)	-
---	---

Associated Individuals, IDs: (other individuals)	PRC270b
---	---------



Map / Marker ID:	PRC270
------------------	---------------

Individual Plot ID:	PRC270a
---------------------	----------------

GPS (wgs84-18N)	lat: N44° 2' 43.277" long: W75° 34' 31.131
-----------------	--

Cemetery:	Pierce
-----------	--------

Context:	Contiguous
----------	------------

Plot Placement:	In Rows
-----------------	---------

Grade Slope:	None
--------------	------

Exposure:	Tree Overhang
-----------	---------------

Plot Accessories:	-
-------------------	---

General Comments:	-
-------------------	---

Additional Information:	
-------------------------	--

References:	
-------------	--

CEMETERY INTEREST FORM

(PAGE 2 OF 2)

Marker ID: PRC270



Benjamin

Pierson

PUBLIC WORKS
ENVIRONMENTAL DIVISION
FORT DRUM, NEW YORK





CEMETERY INTEREST FORM

(PAGE 1 OF 2)

PUBLIC WORKS, ENVIRONMENTAL DIVISION
FORT DRUM, NEW YORK

FIRST NAME:	Eliza
MIDDLE NAME:	
LAST NAME:	Pierson
MAIDEN NAME:	

BIRTH DATE:

DEATH DATE:

DAY:		DAY:	2
MONTH:		MONTH:	June
YEAR:		YEAR:	1864

AGE:

YEARS:	73	MONTHS:		DAYS:	
--------	----	---------	--	-------	--

GENDER:	F
---------	---

EPITAPH OR SCRIPT:	BENJAMIN PIERSON / DIED / OCT. 16, 1862 / AE. 75 yrs. / ELIZA, / HIS WIFE / died JUNE 2, / 1864, / AE. (73 yrs. ?)/ Gone to rest but not forgotten
--------------------	--

EPITAPH OR SCRIPT (CONT):	
MILITARY MARKER	-

Marker Plot Type:	Single
-------------------	--------

Marker Description	Headstone
--------------------	-----------

Family Plot ID:	-
-----------------	---

Family Plot Name:	
-------------------	--

Associated Markers, IDs: (for this individual)	-
---	---

Associated Individuals, IDs: (other individuals)	PRC270a
---	---------



Map / Marker ID:	PRC270
------------------	---------------

Individual Plot ID:	PRC270b
---------------------	----------------

GPS (wgs84-18N)	lat: N44° 2' 43.277" long: W75° 34' 31.131
-----------------	--

Cemetery:	Pierce
-----------	--------

Context:	Contiguous
----------	------------

Plot Placement:	In Rows
-----------------	---------

Grade Slope:	None
--------------	------

Exposure:	Tree Overhang
-----------	---------------

Plot Accessories:	-
-------------------	---

General Comments:	-
-------------------	---

Additional Information:	
-------------------------	--

References:	
-------------	--

CEMETERY INTEREST FORM

(PAGE 2 OF 2)

Marker ID: PRC270



Eliza	
Pierson	

PUBLIC WORKS
ENVIRONMENTAL DIVISION
FORT DRUM, NEW YORK





CEMETERY INTEREST FORM

(PAGE 1 OF 2)

PUBLIC WORKS, ENVIRONMENTAL DIVISION
FORT DRUM, NEW YORK

FIRST NAME: **(Unknown)**

MIDDLE NAME:

LAST NAME: **(Unknown)**

MAIDEN NAME:

BIRTH DATE:

DEATH DATE:

DAY:

DAY:

MONTH:

MONTH:

YEAR:

YEAR:

AGE:

YEARS: MONTHS: DAYS:

GENDER:

EPITAPH OR SCRIPT: (none)

EPITAPH OR SCRIPT (CONT):

MILITARY MARKER: -

Marker Plot Type: **(Unknown)**

Marker Description: Headstone

Family Plot ID: -

Family Plot Name:

Associated Markers, IDs: -
(for this individual)

Associated Individuals, IDs:
(other individuals)



Map / Marker ID: **PRC271**

Individual Plot ID: **PRC271**

GPS (wgs84-18N) lat: N44° 2' 43.318" long: W75° 34' 31.105

Cemetery: Pierce

Context: Contiguous

Plot Placement: In Rows

Grade Slope: None

Exposure: Tree Overhang

Plot Accessories: -

General Comments: Likely a headstone, due to it's relation to the row. Likely Limestone.

Additional Information:

References:

CEMETERY INTEREST FORM

(PAGE 2 OF 2)

Marker ID: PRC271



(Unknown)	
(Unknown)	

PUBLIC WORKS
ENVIRONMENTAL DIVISION
FORT DRUM, NEW YORK





CEMETERY INTEREST FORM

(PAGE 1 OF 2)

PUBLIC WORKS, ENVIRONMENTAL DIVISION
FORT DRUM, NEW YORK

FIRST NAME:	(Almira / Elmira ?)
MIDDLE NAME:	
LAST NAME:	Penniman
MAIDEN NAME:	(Frieman ?)

BIRTH DATE:

DEATH DATE:

DAY:		DAY:	10
MONTH:		MONTH:	March
YEAR:		YEAR:	1818

AGE:

YEARS:	20	MONTHS:		DAYS:	
--------	----	---------	--	-------	--

GENDER:	F
---------	---

EPITAPH OR SCRIPT:	... (illegible) (????) ... of / (???) (???) / wife of / Z(u?)riel Penniman / died (???) 10, 18(18?), / aged 20 years.
--------------------	---

EPITAPH OR SCRIPT (CONT):	
---------------------------	--

MILITARY MARKER	-
-----------------	---

Marker Plot Type:	Single
-------------------	--------

Marker Description	Headstone
--------------------	-----------

Family Plot ID:	-
-----------------	---

Family Plot Name:	
-------------------	--

Associated Markers, IDs:	-
--------------------------	---

(for this individual)

Associated Individuals, IDs:	
------------------------------	--

(other individuals)



Map / Marker ID:	PRC272
------------------	--------

Individual Plot ID:	PRC272
---------------------	--------

GPS (wgs84-18N)	lat: N44° 2' 43.433" long: W75° 34' 31.021
-----------------	--

Cemetery:	Pierce
-----------	--------

Context:	Isolated
----------	----------

Plot Placement:	In Rows
-----------------	---------

Grade Slope:	None
--------------	------

Exposure:	Tree Overhang
-----------	---------------

Plot Accessories:	-
-------------------	---

General Comments:	Death year may not be accurate, due to low legibility.
-------------------	--

Additional Information:	
-------------------------	--

References:	
-------------	--

CEMETERY INTEREST FORM

Marker ID: PRC272

(PAGE 2 OF 2)





(Almira / Elmira ?)

PUBLIC WORKS
ENVIRONMENTAL DIVISION
FORT DRUM, NEW YORK

Penniman

(Frieman ?)





CEMETERY INTEREST FORM

(PAGE 1 OF 2)

PUBLIC WORKS, ENVIRONMENTAL DIVISION
FORT DRUM, NEW YORK

FIRST NAME:	Jerry
MIDDLE NAME:	
LAST NAME:	Simser / Simpser
MAIDEN NAME:	

<i>BIRTH DATE:</i>		<i>DEATH DATE:</i>	
DAY:		DAY:	3
MONTH:		MONTH:	October
YEAR:		YEAR:	1853

<i>AGE:</i>			
YEARS:	30	MONTHS:	
		DAYS:	

GENDER:	M
---------	---

EPITAPH OR SCRIPT:	JERRY SIMSER / DIED / Oct. 3, 1853, / AE. 30 yrs. / Go (home?) dear friends, go home / Dry off your tears. / For I must be here. / Till Christ appears.
--------------------	---

EPITAPH OR SCRIPT (CONT):

--	--

MILITARY MARKER	-
-----------------	---

Marker Plot Type:	Single
-------------------	--------

Marker Description	Headstone
--------------------	-----------

Family Plot ID:	-
-----------------	---

Family Plot Name:	
-------------------	--

Associated Markers, IDs:	-
(for this individual)	

Associated Individuals, IDs:	
(other individuals)	



Map / Marker ID:	PRC273
------------------	--------

Individual Plot ID:	PRC273
---------------------	--------

GPS (wgs84-18N)	lat: N44° 2' 42.810" long: W75° 34' 31.582
-----------------	--

Cemetery:	Pierce
-----------	--------

Context:	Contiguous
----------	------------

Plot Placement:	Random
-----------------	--------

Grade Slope:	None
--------------	------

Exposure:	Open
-----------	------

Plot Accessories:	-
-------------------	---

General Comments:	-
-------------------	---

Additional Information:	
-------------------------	--

References:	
-------------	--

CEMETERY INTEREST FORM

Marker ID: PRC273

(PAGE 2 OF 2)



Jerry

Simser / Simpser

PUBLIC WORKS
ENVIRONMENTAL DIVISION
FORT DRUM, NEW YORK





CEMETERY INTEREST FORM

(PAGE 1 OF 2)

PUBLIC WORKS, ENVIRONMENTAL DIVISION
FORT DRUM, NEW YORK

FIRST NAME:	Eugene
MIDDLE NAME:	E
LAST NAME:	Carter
MAIDEN NAME:	

BIRTH DATE:

DEATH DATE:

DAY:		DAY:	
MONTH:		MONTH:	October
YEAR:		YEAR:	1851

AGE:

YEARS:	4	MONTHS:	0	DAYS:	15
--------	---	---------	---	-------	----

GENDER:	M
---------	---

EPITAPH OR SCRIPT:	EUGENE E. / DIED / Oct. (1?), 1851, / AE. 4 yrs. & 15 d's. / JOSEPHINE A. / DIED / Sept. 8, 1851, / AE. 1 yr. 1mo. / & 11 d's. / Children of M.H. & Sally / CARTER
--------------------	--

EPITAPH OR SCRIPT (CONT):	
MILITARY MARKER	-

Marker Plot Type:	Double
-------------------	--------

Marker Description	Pedestal with Obelisk
--------------------	-----------------------

Family Plot ID:	-
-----------------	---

Family Plot Name:	
-------------------	--

Associated Markers, IDs: (for this individual)	-
---	---

Associated Individuals, IDs: (other individuals)	PRC274b
---	---------



Map / Marker ID:	PRC274
-------------------------	---------------

Individual Plot ID:	PRC274a
---------------------	----------------

GPS (wgs84-18N)	lat: N44° 2' 42.948" long: W75° 34' 31.637"
-----------------	---

Cemetery:	Pierce
-----------	--------

Context:	Isolated
----------	----------

Plot Placement:	Random
-----------------	--------

Grade Slope:	None
--------------	------

Exposure:	Open
-----------	------

Plot Accessories:	-
-------------------	---

General Comments:	-
-------------------	---

Additional Information:	
-------------------------	--

References:	
-------------	--

CEMETERY INTEREST FORM

(PAGE 2 OF 2)

Marker ID: PRC274



Eugene	E
Carter	

PUBLIC WORKS
ENVIRONMENTAL DIVISION
FORT DRUM, NEW YORK





CEMETERY INTEREST FORM

(PAGE 1 OF 2)

PUBLIC WORKS, ENVIRONMENTAL DIVISION
FORT DRUM, NEW YORK

FIRST NAME:	Josephine
MIDDLE NAME:	A
LAST NAME:	Carter
MAIDEN NAME:	

BIRTH DATE:

DEATH DATE:

DAY:		DAY:	8
MONTH:		MONTH:	September
YEAR:		YEAR:	1851

AGE:

YEARS:	1	MONTHS:	1	DAYS:	11
--------	---	---------	---	-------	----

GENDER:	F
---------	----------

EPITAPH OR SCRIPT:	EUGENE E. / DIED / Oct. (1?), 1851, / AE. 4 yrs. & 15 d's. / JOSEPHINE A. / DIED / Sept. 8, 1851, / AE. 1 yr. 1mo. / & 11 d's. / Children of M.H. & Sally / CARTER
--------------------	--

EPITAPH OR SCRIPT (CONT):	
---------------------------	--

MILITARY MARKER	-
-----------------	---

Marker Plot Type:	Double
-------------------	--------

Marker Description	Pedestal with Obelisk
--------------------	-----------------------

Family Plot ID:	-
-----------------	---

Family Plot Name:	
-------------------	--

Associated Markers, IDs: (for this individual)	-
---	---

Associated Individuals, IDs: (other individuals)	PRC274a
---	---------



Map / Marker ID:	PRC274
-------------------------	---------------

Individual Plot ID:	PRC274b
---------------------	----------------

GPS (wgs84-18N)	lat: N44° 2' 42.948" long: W75° 34' 31.637"
-----------------	---

Cemetery:	Pierce
-----------	--------

Context:	Isolated
----------	----------

Plot Placement:	Random
-----------------	--------

Grade Slope:	None
--------------	------

Exposure:	Open
-----------	------

Plot Accessories:	-
-------------------	---

General Comments:	-
-------------------	---

Additional Information:	
-------------------------	--

References:	
-------------	--

CEMETERY INTEREST FORM

(PAGE 2 OF 2)

Marker ID: PRC274



Josephine	A
Carter	

PUBLIC WORKS
ENVIRONMENTAL DIVISION
FORT DRUM, NEW YORK





CEMETERY INTEREST FORM

(PAGE 1 OF 2)

PUBLIC WORKS, ENVIRONMENTAL DIVISION
FORT DRUM, NEW YORK

FIRST NAME:	(Elder / Eleazar?)
MIDDLE NAME:	(Eleazar ?)
LAST NAME:	Carr
MAIDEN NAME:	

<i>BIRTH DATE:</i>		<i>DEATH DATE:</i>	
DAY:		DAY:	19
MONTH:		MONTH:	July
YEAR:		YEAR:	1814

<i>AGE:</i>			
YEARS:	72	MONTHS:	
		DAYS:	

GENDER:	M
---------	---

EPITAPH OR SCRIPT:	Elder Eleazar Carr / died July 19th 1814 / in the 72nd year / of his age / Let every tear be wiped away. / And every tongue be still. / For Jesus doth his sceptre sway / And calls us when he will.
--------------------	--

EPITAPH OR SCRIPT (CONT):	
---------------------------	--

MILITARY MARKER	-
-----------------	---

Marker Plot Type:	Single
-------------------	--------

Marker Description	Headstone
--------------------	-----------

Family Plot ID:	-
-----------------	---

Family Plot Name:	
-------------------	--

Associated Markers, IDs:	-
(for this individual)	

Associated Individuals, IDs:	
(other individuals)	



Map / Marker ID:	PRC275
------------------	---------------

Individual Plot ID:	PRC275
---------------------	---------------

GPS (wgs84-18N)	lat: N44° 2' 43.011" long: W75° 34' 31.499"
-----------------	---

Cemetery:	Pierce
-----------	--------

Context:	Isolated
----------	----------

Plot Placement:	Random
-----------------	--------

Grade Slope:	None
--------------	------

Exposure:	Open
-----------	------

Plot Accessories:	-
-------------------	---

General Comments:	-
-------------------	---

Additional Information:	
-------------------------	--

References:	
-------------	--

CEMETERY INTEREST FORM

Marker ID: PRC275

(PAGE 2 OF 2)



(Elder / Eleazar?)	(Eleazar ?)
Carr	

PUBLIC WORKS
ENVIRONMENTAL DIVISION
FORT DRUM, NEW YORK





CEMETERY INTEREST FORM

(PAGE 1 OF 2)

PUBLIC WORKS, ENVIRONMENTAL DIVISION
FORT DRUM, NEW YORK

FIRST NAME:	John
MIDDLE NAME:	
LAST NAME:	Lanphear
MAIDEN NAME:	

BIRTH DATE:

DEATH DATE:

DAY:		DAY:	
MONTH:		MONTH:	
YEAR:	1801	YEAR:	1884

AGE:

YEARS:	83	MONTHS:		DAYS:	
--------	----	---------	--	-------	--

GENDER:	M
---------	---

EPITAPH OR SCRIPT:	(SE face) JOHN / 1801 - 1884 / MARIA / His wife / 1807 - 1861 / LANPHEAR / (NW face) JOHN / LANPHEAR / 1826 - 1907 / ELNORA / His wife / 1835 - 1915
--------------------	--

EPITAPH OR SCRIPT (CONT):	
---------------------------	--

MILITARY MARKER	-
-----------------	---

Marker Plot Type:	Family
-------------------	--------

Marker Description	Pedestal with Obelisk
--------------------	-----------------------

Family Plot ID:	PRCFP36
-----------------	---------

Family Plot Name:	Lanphear
-------------------	----------

Associated Markers, IDs:	PRC277, PRC278, PRC279, PRC282, PRC281
--------------------------	--

(for this individual)

Associated Individuals, IDs:	PRC276b, PRC276c, PRC276d
------------------------------	---------------------------

(other individuals)



Map / Marker ID:	PRC276
-------------------------	---------------

Individual Plot ID:	PRC276a
---------------------	----------------

GPS (wgs84-18N)	lat: N44° 2' 43.379" long: W75° 34' 31.402
-----------------	--

Cemetery:	Pierce
-----------	--------

Context:	Contiguous
----------	------------

Plot Placement:	In Rows
-----------------	---------

Grade Slope:	None
--------------	------

Exposure:	Open
-----------	------

Plot Accessories:	-
-------------------	---

General Comments:	-
-------------------	---

Additional Information:	
-------------------------	--

References:	
-------------	--

CEMETERY INTEREST FORM

Marker ID: PRC276

(PAGE 2 OF 2)



John	
Lanphear	

PUBLIC WORKS
ENVIRONMENTAL DIVISION
FORT DRUM, NEW YORK





CEMETERY INTEREST FORM

(PAGE 1 OF 2)

PUBLIC WORKS, ENVIRONMENTAL DIVISION
FORT DRUM, NEW YORK

FIRST NAME:	Maria
MIDDLE NAME:	
LAST NAME:	Lanphear
MAIDEN NAME:	

BIRTH DATE:

DEATH DATE:

DAY:		DAY:	
MONTH:		MONTH:	
YEAR:	1807	YEAR:	1861

AGE:

YEARS:	54	MONTHS:		DAYS:	
--------	----	---------	--	-------	--

GENDER:	F
---------	---

EPITAPH OR SCRIPT:	(SE face) JOHN / 1801 - 1884 / MARIA / His wife / 1807 - 1861 / LANPHEAR / (NW face) JOHN / LANPHEAR / 1826 - 1907 / ELNORA / His wife / 1835 - 1915
--------------------	--

EPITAPH OR SCRIPT (CONT):	
---------------------------	--

MILITARY MARKER	-
-----------------	---

Marker Plot Type:	Family
-------------------	--------

Marker Description	Pedestal with Obelisk
--------------------	-----------------------

Family Plot ID:	PRCFP36
-----------------	---------

Family Plot Name:	Lanphear
-------------------	----------

Associated Markers, IDs:	PRC277, PRC278, PRC279, PRC282, PRC281
--------------------------	--

(for this individual)

Associated Individuals, IDs:	PRC276a, PRC276c, PRC276d
------------------------------	---------------------------

(other individuals)



Map / Marker ID:	PRC276
------------------	---------------

Individual Plot ID:	PRC276b
---------------------	----------------

GPS (wgs84-18N)	lat: N44° 2' 43.379" long: W75° 34' 31.402
-----------------	--

Cemetery:	Pierce
-----------	--------

Context:	Contiguous
----------	------------

Plot Placement:	In Rows
-----------------	---------

Grade Slope:	None
--------------	------

Exposure:	Open
-----------	------

Plot Accessories:	-
-------------------	---

General Comments:	-
-------------------	---

Additional Information:	
-------------------------	--

References:	
-------------	--

CEMETERY INTEREST FORM

Marker ID: PRC276

(PAGE 2 OF 2)



Maria

Lanphear

PUBLIC WORKS
ENVIRONMENTAL DIVISION
FORT DRUM, NEW YORK





CEMETERY INTEREST FORM

(PAGE 1 OF 2)

PUBLIC WORKS, ENVIRONMENTAL DIVISION
FORT DRUM, NEW YORK

FIRST NAME:	John
MIDDLE NAME:	
LAST NAME:	Lanphear
MAIDEN NAME:	

BIRTH DATE:

DEATH DATE:

DAY:		DAY:	
MONTH:		MONTH:	
YEAR:	1826	YEAR:	1907

AGE:

YEARS:	81	MONTHS:		DAYS:	
--------	----	---------	--	-------	--

GENDER:	M
---------	---

EPITAPH OR SCRIPT:	(SE face) JOHN / 1801 - 1884 / MARIA / His wife / 1807 - 1861 / LANPHEAR / (NW face) JOHN / LANPHEAR / 1826 - 1907 / ELNORA / His wife / 1835 - 1915
--------------------	--

EPITAPH OR SCRIPT (CONT):	
---------------------------	--

MILITARY MARKER	-
-----------------	---

Marker Plot Type:	Family
-------------------	--------

Marker Description	Pedestal with Obelisk
--------------------	-----------------------

Family Plot ID:	PRCFP36
-----------------	---------

Family Plot Name:	Lanphear
-------------------	----------

Associated Markers, IDs:	PRC277, PRC278, PRC279, PRC282, PRC281
--------------------------	--

(for this individual)

Associated Individuals, IDs:	PRC276a, PRC276b, PRC276d
------------------------------	---------------------------

(other individuals)



Map / Marker ID:	PRC276
------------------	---------------

Individual Plot ID:	PRC276c
---------------------	----------------

GPS (wgs84-18N)	lat: N44° 2' 43.379" long: W75° 34' 31.402
-----------------	--

Cemetery:	Pierce
-----------	--------

Context:	Contiguous
----------	------------

Plot Placement:	In Rows
-----------------	---------

Grade Slope:	None
--------------	------

Exposure:	Open
-----------	------

Plot Accessories:	-
-------------------	---

General Comments:	-
-------------------	---

Additional Information:	
-------------------------	--

References:	
-------------	--

CEMETERY INTEREST FORM

Marker ID: PRC276

(PAGE 2 OF 2)



John	
Lanphear	

PUBLIC WORKS
ENVIRONMENTAL DIVISION
FORT DRUM, NEW YORK





CEMETERY INTEREST FORM

(PAGE 1 OF 2)

PUBLIC WORKS, ENVIRONMENTAL DIVISION
FORT DRUM, NEW YORK

FIRST NAME:	Elnora
MIDDLE NAME:	
LAST NAME:	Lanphear
MAIDEN NAME:	

BIRTH DATE:

DEATH DATE:

DAY:		DAY:	
MONTH:		MONTH:	
YEAR:	1835	YEAR:	1915

AGE:

YEARS:	80	MONTHS:		DAYS:	
--------	----	---------	--	-------	--

GENDER:	F
---------	----------

EPITAPH OR SCRIPT:	(SE face) JOHN / 1801 - 1884 / MARIA / His wife / 1807 - 1861 / LANPHEAR / (NW face) JOHN / LANPHEAR / 1826 - 1907 / ELNORA / His wife / 1835 - 1915
--------------------	--

EPITAPH OR SCRIPT (CONT):	
---------------------------	--

MILITARY MARKER	-
-----------------	---

Marker Plot Type:	Family
-------------------	--------

Marker Description	Pedestal with Obelisk
--------------------	-----------------------

Family Plot ID:	PRCFP36
-----------------	---------

Family Plot Name:	Lanphear
-------------------	----------

Associated Markers, IDs:	PRC277, PRC278, PRC279, PRC282, PRC281
--------------------------	--

(for this individual)

Associated Individuals, IDs:	PRC276a, PRC276b, PRC276c
------------------------------	---------------------------

(other individuals)



Map / Marker ID:	PRC276
------------------	---------------

Individual Plot ID:	PRC276d
---------------------	----------------

GPS (wgs84-18N)	lat: N44° 2' 43.379" long: W75° 34' 31.402
-----------------	--

Cemetery:	Pierce
-----------	--------

Context:	Contiguous
----------	------------

Plot Placement:	In Rows
-----------------	---------

Grade Slope:	None
--------------	------

Exposure:	Open
-----------	------

Plot Accessories:	-
-------------------	---

General Comments:	-
-------------------	---

Additional Information:	
-------------------------	--

References:	
-------------	--

CEMETERY INTEREST FORM

Marker ID: PRC276

(PAGE 2 OF 2)



Elnora

Lanphear

PUBLIC WORKS
ENVIRONMENTAL DIVISION
FORT DRUM, NEW YORK





CEMETERY INTEREST FORM

(PAGE 1 OF 2)

PUBLIC WORKS, ENVIRONMENTAL DIVISION
FORT DRUM, NEW YORK

FIRST NAME:

MIDDLE NAME:

LAST NAME: **Lanphear**

MAIDEN NAME:

BIRTH DATE: DAY: MONTH: YEAR:

DEATH DATE: DAY: MONTH: YEAR:

AGE: YEARS: MONTHS: DAYS:

GENDER:

EPITAPH OR SCRIPT: **MOTHER**

EPITAPH OR SCRIPT (CONT):

MILITARY MARKER: -

Marker Plot Type: **Single**

Marker Description: **Footstone**

Family Plot ID: **PRCFP36**

Family Plot Name: **Lanphear**

Associated Markers, IDs: **PRC276, PRC281**

(for this individual)

Associated Individuals, IDs:

(other individuals)



Map / Marker ID: **PRC277**

Individual Plot ID: **PRC277**

GPS (wgs84-18N) lat: **N44° 2' 43.315"** long: **W75° 34' 31.323**

Cemetery: **Pierce**

Context: **Contiguous**

Plot Placement: **In Rows**

Grade Slope: **None**

Exposure: **Open**

Plot Accessories: -

General Comments: **Located 190cm SSE of PRC276.**

Additional Information:

References:

CEMETERY INTEREST FORM

Marker ID: PRC277

(PAGE 2 OF 2)



Lanphear	

PUBLIC WORKS
ENVIRONMENTAL DIVISION
FORT DRUM, NEW YORK





CEMETERY INTEREST FORM

(PAGE 1 OF 2)

PUBLIC WORKS, ENVIRONMENTAL DIVISION
FORT DRUM, NEW YORK

FIRST NAME:	<input type="text"/>
MIDDLE NAME:	<input type="text"/>
LAST NAME:	Lanphear
MAIDEN NAME:	<input type="text"/>

<i>BIRTH DATE:</i>		<i>DEATH DATE:</i>	
DAY:	<input type="text"/>	DAY:	<input type="text"/>
MONTH:	<input type="text"/>	MONTH:	<input type="text"/>
YEAR:	<input type="text"/>	YEAR:	<input type="text"/>

<i>AGE:</i>					
YEARS:	<input type="text"/>	MONTHS:	<input type="text"/>	DAYS:	<input type="text"/>

GENDER:	<input type="text"/>
---------	----------------------

EPITAPH OR SCRIPT:	FATHER
--------------------	---------------

EPITAPH OR SCRIPT (CONT):	<input type="text"/>
---------------------------	----------------------

MILITARY MARKER	-
-----------------	---

Marker Plot Type:	Single
-------------------	--------

Marker Description	Footstone
--------------------	-----------

Family Plot ID:	PRCFP36
-----------------	---------

Family Plot Name:	Lanphear
-------------------	----------

Associated Markers, IDs: (for this individual)	PRC276, PRC281
---	----------------

Associated Individuals, IDs: (other individuals)	<input type="text"/>
---	----------------------



Map / Marker ID:	PRC278
-------------------------	---------------

Individual Plot ID:	PRC278
---------------------	---------------

GPS (wgs84-18N)	lat: N44° 2' 43.362" long: W75° 34' 31.286
-----------------	--

Cemetery:	Pierce
-----------	--------

Context:	Contiguous
----------	------------

Plot Placement:	In Rows
-----------------	---------

Grade Slope:	None
--------------	------

Exposure:	Open
-----------	------

Plot Accessories:	-
-------------------	---

General Comments:	Located 190cm ESE of PRC276.
-------------------	------------------------------

Additional Information:	<input type="text"/>
-------------------------	----------------------

References:	<input type="text"/>
-------------	----------------------

CEMETERY INTEREST FORM


Marker ID: PRC278

(PAGE 2 OF 2)



Lanphear	

PUBLIC WORKS
ENVIRONMENTAL DIVISION
FORT DRUM, NEW YORK





CEMETERY INTEREST FORM

(PAGE 1 OF 2)

PUBLIC WORKS, ENVIRONMENTAL DIVISION
FORT DRUM, NEW YORK

FIRST NAME:

MIDDLE NAME:

LAST NAME: **Lanphear**

MAIDEN NAME:

BIRTH DATE:

DEATH DATE:

DAY:

DAY:

MONTH:

MONTH:

YEAR:

YEAR:

AGE:

YEARS: MONTHS: DAYS:

GENDER:

EPITAPH OR SCRIPT: **JOHN**

EPITAPH OR SCRIPT (CONT):

MILITARY MARKER: -

Marker Plot Type: **Single**

Marker Description: **Headstone**

Family Plot ID: **PRCFP36**

Family Plot Name: **Lanphear**

Associated Markers, IDs:

(for this individual)

Associated Individuals, IDs:

(other individuals)



Map / Marker ID: **PRC279**

Individual Plot ID: **PRC279**

GPS (wgs84-18N) lat: **N44° 2' 43.447"** long: **W75° 34' 31.484**

Cemetery: **Pierce**

Context: **Contiguous**

Plot Placement: **In Rows**

Grade Slope: **None**

Exposure: **Open**

Plot Accessories: **-**

General Comments: **Located 180cm NNW of PRC276.**

Additional Information:

References:

CEMETERY INTEREST FORM

Marker ID: PRC279

(PAGE 2 OF 2)



Lanphear	

PUBLIC WORKS
ENVIRONMENTAL DIVISION
FORT DRUM, NEW YORK





CEMETERY INTEREST FORM

(PAGE 1 OF 2)

PUBLIC WORKS, ENVIRONMENTAL DIVISION
FORT DRUM, NEW YORK

FIRST NAME:

MIDDLE NAME:

LAST NAME: **Lanphear**

MAIDEN NAME:

BIRTH DATE: DAY: MONTH: YEAR:

DEATH DATE: DAY: MONTH: YEAR:

AGE: YEARS: MONTHS: DAYS:

GENDER:

EPITAPH OR SCRIPT: **ELNORA**

EPITAPH OR SCRIPT (CONT):

MILITARY MARKER: -

Marker Plot Type: **Single**

Marker Description: **Headstone**

Family Plot ID: **PRCFP36**

Family Plot Name: **Lanphear**

Associated Markers, IDs: **PRC276, PRC281**

(for this individual)

Associated Individuals, IDs:

(other individuals)



Map / Marker ID: **PRC280**

Individual Plot ID: **PRC280**

GPS (wgs84-18N) lat: **N44° 2' 43.400"** long: **W75° 34' 31.519**

Cemetery: **Pierce**

Context: **Contiguous**

Plot Placement: **In Rows**

Grade Slope: **None**

Exposure: **Open**

Plot Accessories: **-**

General Comments: **Located 180cm WNW of PRC276.**

Additional Information:

References:

CEMETERY INTEREST FORM

Marker ID: PRC280

(PAGE 2 OF 2)



Lanphear	

PUBLIC WORKS
ENVIRONMENTAL DIVISION
FORT DRUM, NEW YORK





CEMETERY INTEREST FORM

(PAGE 1 OF 2)

PUBLIC WORKS, ENVIRONMENTAL DIVISION
FORT DRUM, NEW YORK

FIRST NAME:	<input type="text"/>
MIDDLE NAME:	<input type="text"/>
LAST NAME:	Lanphear
MAIDEN NAME:	<input type="text"/>

<i>BIRTH DATE:</i>		<i>DEATH DATE:</i>	
DAY:	<input type="text"/>	DAY:	<input type="text"/>
MONTH:	<input type="text"/>	MONTH:	<input type="text"/>
YEAR:	<input type="text"/>	YEAR:	<input type="text"/>

<i>AGE:</i>					
YEARS:	<input type="text"/>	MONTHS:	<input type="text"/>	DAYS:	<input type="text"/>

GENDER:	<input type="text"/>
---------	----------------------

EPITAPH OR SCRIPT:	(none)
--------------------	--------

EPITAPH OR SCRIPT (CONT):	<input type="text"/>
---------------------------	----------------------

MILITARY MARKER	-
-----------------	---

Marker Plot Type:	Family
-------------------	--------

Marker Description	Enclosure
--------------------	-----------

Family Plot ID:	PRCFP36
-----------------	---------

Family Plot Name:	Lanphear
-------------------	----------

Associated Markers, IDs:	PRC276, PRC277, PRC278, PRC279, PRC282
(for this individual)	

Associated Individuals, IDs:	
(other individuals)	



Map / Marker ID:	PRC281
-------------------------	---------------

Individual Plot ID:	PRC281
---------------------	---------------

GPS (wgs84-18N)	lat: N44° 2' 43.380" long: W75° 34' 31.404
-----------------	--

Cemetery:	Pierce
-----------	--------

Context:	Isolated
----------	----------

Plot Placement:	In Rows
-----------------	---------

Grade Slope:	None
--------------	------

Exposure:	Open
-----------	------

Plot Accessories:	-
-------------------	---

General Comments:	-
-------------------	---

Additional Information:	
-------------------------	--

References:	
-------------	--

CEMETERY INTEREST FORM

Marker ID: PRC281

(PAGE 2 OF 2)



Lanphear	

PUBLIC WORKS
ENVIRONMENTAL DIVISION
FORT DRUM, NEW YORK





CEMETERY INTEREST FORM

(PAGE 1 OF 2)

PUBLIC WORKS, ENVIRONMENTAL DIVISION
FORT DRUM, NEW YORK

FIRST NAME:	<input type="text"/>
MIDDLE NAME:	<input type="text"/>
LAST NAME:	Avery
MAIDEN NAME:	<input type="text"/>

<i>BIRTH DATE:</i>		<i>DEATH DATE:</i>	
DAY:	<input type="text"/>	DAY:	<input type="text"/>
MONTH:	<input type="text"/>	MONTH:	<input type="text"/>
YEAR:	<input type="text"/>	YEAR:	<input type="text"/>

<i>AGE:</i>					
YEARS:	<input type="text"/>	MONTHS:	<input type="text"/>	DAYS:	<input type="text"/>

GENDER:	<input type="text"/>
---------	----------------------

EPITAPH OR SCRIPT:	(SE face) AVERY / (NW face) AVERY
--------------------	-----------------------------------

EPITAPH OR SCRIPT (CONT):	<input type="text"/>
---------------------------	----------------------

MILITARY MARKER	-
-----------------	---

Marker Plot Type:	Family
-------------------	--------

Marker Description	Headstone
--------------------	-----------

Family Plot ID:	PRCFP37
-----------------	---------

Family Plot Name:	Avery
-------------------	-------

Associated Markers, IDs:	PRC283, PRC284, PRC285, PRC286, PRC287, PRC288, PRC289, PRC290
(for this individual)	

Associated Individuals, IDs:	
(other individuals)	



Map / Marker ID:	PRC282
------------------	---------------

Individual Plot ID:	PRC282
---------------------	---------------

GPS (wgs84-18N)	lat: N44° 2' 42.578" long: W75° 34' 32.073
-----------------	--

Cemetery:	Pierce
-----------	--------

Context:	Contiguous
----------	------------

Plot Placement:	In Rows
-----------------	---------

Grade Slope:	None
--------------	------

Exposure:	Open
-----------	------

Plot Accessories:	Flowers (planted)
-------------------	-------------------

General Comments:	-
-------------------	---

Additional Information:	<input type="text"/>
-------------------------	----------------------

References:	<input type="text"/>
-------------	----------------------

CEMETERY INTEREST FORM

(PAGE 2 OF 2)

Marker ID: PRC282



Avery	

PUBLIC WORKS
ENVIRONMENTAL DIVISION
FORT DRUM, NEW YORK

--



--

--

--



CEMETERY INTEREST FORM

(PAGE 1 OF 2)

PUBLIC WORKS, ENVIRONMENTAL DIVISION
FORT DRUM, NEW YORK

FIRST NAME:	Baby Dexter
MIDDLE NAME:	C
LAST NAME:	Avery
MAIDEN NAME:	

<i>BIRTH DATE:</i>		<i>DEATH DATE:</i>	
DAY:	<input type="text"/>	DAY:	<input type="text"/>
MONTH:	<input type="text"/>	MONTH:	<input type="text"/>
YEAR:	1874	YEAR:	1874

<i>AGE:</i>			
YEARS:	0	MONTHS:	<input type="text"/>
		DAYS:	<input type="text"/>

GENDER:	M
---------	----------

EPITAPH OR SCRIPT:	BABY / DEXTER C. / - 1874 -
--------------------	------------------------------------

EPITAPH OR SCRIPT (CONT):	
---------------------------	--

MILITARY MARKER	-
-----------------	---

Marker Plot Type:	Single
-------------------	---------------

Marker Description	Footstone
--------------------	------------------

Family Plot ID:	PRCFP37
-----------------	----------------

Family Plot Name:	Avery
-------------------	--------------

Associated Markers, IDs:	PRC282, PRC290
(for this individual)	

Associated Individuals, IDs:	PRC284, PRC285, PRC286, PRC287, PRC288, PRC289
(other individuals)	



Map / Marker ID:	PRC283
-------------------------	---------------

Individual Plot ID:	PRC283
---------------------	---------------

GPS (wgs84-18N)	lat: N44° 2' 42.483" long: W75° 34' 31.951
-----------------	--

Cemetery:	Pierce
-----------	---------------

Context:	Contiguous
----------	-------------------

Plot Placement:	In Rows
-----------------	----------------

Grade Slope:	None
--------------	-------------

Exposure:	Open
-----------	-------------

Plot Accessories:	-
-------------------	---

General Comments:	-
-------------------	---

Additional Information:	
-------------------------	--

References:	
-------------	--

CEMETERY INTEREST FORM

Marker ID: PRC283

(PAGE 2 OF 2)



Baby Dexter	C
Avery	

PUBLIC WORKS
ENVIRONMENTAL DIVISION
FORT DRUM, NEW YORK





CEMETERY INTEREST FORM

(PAGE 1 OF 2)

PUBLIC WORKS, ENVIRONMENTAL DIVISION
FORT DRUM, NEW YORK

FIRST NAME:	Josephine
MIDDLE NAME:	E
LAST NAME:	Avery
MAIDEN NAME:	

<i>BIRTH DATE:</i>		<i>DEATH DATE:</i>	
DAY:	<input type="text"/>	DAY:	<input type="text"/>
MONTH:	<input type="text"/>	MONTH:	<input type="text"/>
YEAR:	1850	YEAR:	1942

<i>AGE:</i>			
YEARS:	92	MONTHS:	<input type="text"/>
		DAYS:	<input type="text"/>

GENDER:	F
---------	----------

EPITAPH OR SCRIPT:	JOSEPHINE A. / HIS WIFE / 1850 - 1942
--------------------	---------------------------------------

EPITAPH OR SCRIPT (CONT):	
---------------------------	--

MILITARY MARKER	-
-----------------	---

Marker Plot Type:	Single
-------------------	--------

Marker Description	Footstone
--------------------	-----------

Family Plot ID:	PRCFP37
-----------------	---------

Family Plot Name:	Avery
-------------------	-------

Associated Markers, IDs:	PRC282, PRC290
(for this individual)	

Associated Individuals, IDs:	PRC283, PRC285, PRC286, PRC287, PRC288, PRC289
(other individuals)	



Map / Marker ID:	PRC284
------------------	---------------

Individual Plot ID:	PRC284
---------------------	---------------

GPS (wgs84-18N)	lat: N44° 2' 42.511" long: W75° 34' 31.928
-----------------	--

Cemetery:	Pierce
-----------	--------

Context:	Contiguous
----------	------------

Plot Placement:	In Rows
-----------------	---------

Grade Slope:	None
--------------	------

Exposure:	Open
-----------	------

Plot Accessories:	-
-------------------	---

General Comments:	-
-------------------	---

Additional Information:	
-------------------------	--

References:	
-------------	--

CEMETERY INTEREST FORM





(PAGE 2 OF 2)

Marker ID: PRC284



Josephine	E
Avery	

PUBLIC WORKS
ENVIRONMENTAL DIVISION
FORT DRUM, NEW YORK





CEMETERY INTEREST FORM

(PAGE 1 OF 2)

PUBLIC WORKS, ENVIRONMENTAL DIVISION
FORT DRUM, NEW YORK

FIRST NAME:	Gardner
MIDDLE NAME:	
LAST NAME:	Avery
MAIDEN NAME:	

<i>BIRTH DATE:</i>		<i>DEATH DATE:</i>	
DAY:	<input type="text"/>	DAY:	<input type="text"/>
MONTH:	<input type="text"/>	MONTH:	<input type="text"/>
YEAR:	1842	YEAR:	1924
<i>AGE:</i>			
YEARS:	82	MONTHS:	<input type="text"/>
		DAYS:	<input type="text"/>

GENDER:	M
---------	---

EPITAPH OR SCRIPT:	GARDNER / 1842 - 1924
--------------------	-----------------------

EPITAPH OR SCRIPT (CONT):	
---------------------------	--

MILITARY MARKER	Co D. 10th NY HA
-----------------	------------------

Marker Plot Type:	Single
-------------------	--------

Marker Description	Footstone
--------------------	-----------

Family Plot ID:	PRCFP37
-----------------	---------

Family Plot Name:	Avery
-------------------	-------

Associated Markers, IDs: (for this individual)	PRC282, PRC290
---	----------------

Associated Individuals, IDs: (other individuals)	PRC283, PRC284, PRC286, PRC287, PRC288, PRC289
---	--



Map / Marker ID:	PRC285
------------------	---------------

Individual Plot ID:	PRC285
---------------------	---------------

GPS (wgs84-18N)	lat: N44° 2' 42.539" long: W75° 34' 31.904
-----------------	--

Cemetery:	Pierce
-----------	--------

Context:	Contiguous
----------	------------

Plot Placement:	In Rows
-----------------	---------

Grade Slope:	None
--------------	------

Exposure:	Open
-----------	------

Plot Accessories:	-
-------------------	---

General Comments:	Birth years, names, and locations coincide with the NY Civil War database, 10 NY Art Roster.
-------------------	--

Additional Information:	-Age, 20 yrs. Enl. Aug 7, 1862, at Carthage; mustered in as pvt, Co. B, 1st Bat, Black River Artillery (later Co. D, 10th NY Art), Sept 11, 1862, to serve 3 years; promoted cpl, May 4, 1865; mustered out with co, June 23, 1865, at Petersburg Va.
-------------------------	---

References:	Military Roster (http://dmna.ny.gov/historic/reghist/reghistindex.htm)
-------------	--

CEMETERY INTEREST FORM





(PAGE 2 OF 2)

Marker ID: PRC285



Gardner	
Avery	

PUBLIC WORKS
ENVIRONMENTAL DIVISION
FORT DRUM, NEW YORK





CEMETERY INTEREST FORM

(PAGE 1 OF 2)

PUBLIC WORKS, ENVIRONMENTAL DIVISION
FORT DRUM, NEW YORK

FIRST NAME:	Ralph
MIDDLE NAME:	
LAST NAME:	Avery
MAIDEN NAME:	

<i>BIRTH DATE:</i>		<i>DEATH DATE:</i>	
DAY:	<input type="text"/>	DAY:	<input type="text"/>
MONTH:	<input type="text"/>	MONTH:	<input type="text"/>
YEAR:	1895	YEAR:	1935

<i>AGE:</i>			
YEARS:	60	MONTHS:	<input type="text"/>
		DAYS:	<input type="text"/>

GENDER:	M
---------	---

EPITAPH OR SCRIPT:	RALPH / THEIR SON / 1895 - 1935
--------------------	---------------------------------

EPITAPH OR SCRIPT (CONT):	
---------------------------	--

MILITARY MARKER	-
-----------------	---

Marker Plot Type:	Single
-------------------	--------

Marker Description	Headstone
--------------------	-----------

Family Plot ID:	PRCFP37
-----------------	---------

Family Plot Name:	Avery
-------------------	-------

Associated Markers, IDs:	PRC282, PRC290
(for this individual)	

Associated Individuals, IDs:	PRC283, PRC284, PRC285, PRC287, PRC288, PRC289
(other individuals)	



Map / Marker ID:	PRC286
------------------	---------------

Individual Plot ID:	PRC286
---------------------	---------------

GPS (wgs84-18N)	lat: N44° 2' 42.615" long: W75° 34' 32.259"
-----------------	---

Cemetery:	Pierce
-----------	--------

Context:	Contiguous
----------	------------

Plot Placement:	In Rows
-----------------	---------

Grade Slope:	None
--------------	------

Exposure:	Open
-----------	------

Plot Accessories:	-
-------------------	---

General Comments:	-
-------------------	---

Additional Information:	
-------------------------	--

References:	
-------------	--

CEMETERY INTEREST FORM

(PAGE 2 OF 2)

Marker ID: PRC286



Ralph	
Avery	

PUBLIC WORKS
ENVIRONMENTAL DIVISION
FORT DRUM, NEW YORK





CEMETERY INTEREST FORM

(PAGE 1 OF 2)

PUBLIC WORKS, ENVIRONMENTAL DIVISION
FORT DRUM, NEW YORK

FIRST NAME: **Lucy**

MIDDLE NAME:

LAST NAME: **Avery**

MAIDEN NAME:

BIRTH DATE: DAY: MONTH: YEAR: 1873

DEATH DATE: DAY: MONTH: YEAR: 1938

AGE: YEARS: 74 MONTHS: DAYS:

GENDER: **F**

EPITAPH OR SCRIPT: **LUCY / HIS WIFE / 1873 - 1938**

EPITAPH OR SCRIPT (CONT):

MILITARY MARKER: -

Marker Plot Type: **Single**

Marker Description: **Headstone**

Family Plot ID: **PRCFP37**

Family Plot Name: **Avery**

Associated Markers, IDs: **PRC282, PRC290**
(for this individual)

Associated Individuals, IDs: **PRC283, PRC284, PRC285, PRC286, PRC288, PRC289**
(other individuals)



Map / Marker ID: **PRC287**

Individual Plot ID: **PRC287**

GPS (wgs84-18N) lat: N44° 2' 42.648" long: W75° 34' 32.228

Cemetery: **Pierce**

Context: **Contiguous**

Plot Placement: **In Rows**

Grade Slope: **None**

Exposure: **Open**

Plot Accessories: -

General Comments: -

Additional Information:

References:

CEMETERY INTEREST FORM

Marker ID: PRC287

(PAGE 2 OF 2)



Lucy	
Avery	

PUBLIC WORKS
ENVIRONMENTAL DIVISION
FORT DRUM, NEW YORK





CEMETERY INTEREST FORM

(PAGE 1 OF 2)

PUBLIC WORKS, ENVIRONMENTAL DIVISION
FORT DRUM, NEW YORK

FIRST NAME:	Eben
MIDDLE NAME:	D
LAST NAME:	Avery
MAIDEN NAME:	

<i>BIRTH DATE:</i>		<i>DEATH DATE:</i>	
DAY:	<input type="text"/>	DAY:	<input type="text"/>
MONTH:	<input type="text"/>	MONTH:	<input type="text"/>
YEAR:	1871	YEAR:	1939

<i>AGE:</i>			
YEARS:	78	MONTHS:	<input type="text"/>
		DAYS:	<input type="text"/>

GENDER:	M
---------	---

EPITAPH OR SCRIPT:	EBEN G. / 1871 - 1939
--------------------	-----------------------

EPITAPH OR SCRIPT (CONT):	
---------------------------	--

MILITARY MARKER	-
-----------------	---

Marker Plot Type:	Single
-------------------	--------

Marker Description	Headstone
--------------------	-----------

Family Plot ID:	PRCFP37
-----------------	---------

Family Plot Name:	Avery
-------------------	-------

Associated Markers, IDs:	PRC282, PRC290
(for this individual)	

Associated Individuals, IDs:	PRC283, PRC284, PRC285, PRC286, PRC287, PRC289
(other individuals)	



Map / Marker ID:	PRC288
------------------	---------------

Individual Plot ID:	PRC288
---------------------	---------------

GPS (wgs84-18N)	lat: N44° 2' 42.678" long: W75° 34' 32.200
-----------------	--

Cemetery:	Pierce
-----------	--------

Context:	Contiguous
----------	------------

Plot Placement:	In Rows
-----------------	---------

Grade Slope:	None
--------------	------

Exposure:	Open
-----------	------

Plot Accessories:	-
-------------------	---

General Comments:	-
-------------------	---

Additional Information:	
-------------------------	--

References:	
-------------	--

CEMETERY INTEREST FORM





(PAGE 2 OF 2)

Marker ID: PRC288



Eben	D
Avery	

PUBLIC WORKS
ENVIRONMENTAL DIVISION
FORT DRUM, NEW YORK





CEMETERY INTEREST FORM

(PAGE 1 OF 2)

PUBLIC WORKS, ENVIRONMENTAL DIVISION
FORT DRUM, NEW YORK

FIRST NAME:	(Unknown)
MIDDLE NAME:	
LAST NAME:	(Unknown / Avery?)
MAIDEN NAME:	

<i>BIRTH DATE:</i>		<i>DEATH DATE:</i>	
DAY:	<input type="text"/>	DAY:	<input type="text"/>
MONTH:	<input type="text"/>	MONTH:	<input type="text"/>
YEAR:	<input type="text"/>	YEAR:	<input type="text"/>

<i>AGE:</i>					
YEARS:	<input type="text"/>	MONTHS:	<input type="text"/>	DAYS:	<input type="text"/>

GENDER:	<input type="text"/>
---------	----------------------

EPITAPH OR SCRIPT:	(none)
--------------------	--------

EPITAPH OR SCRIPT (CONT):	
---------------------------	--

MILITARY MARKER	-
-----------------	---

Marker Plot Type:	(Unknown)
-------------------	-----------

Marker Description	Footstone
--------------------	-----------

Family Plot ID:	PRCFP37
-----------------	---------

Family Plot Name:	Avery
-------------------	-------

Associated Markers, IDs:	-
(for this individual)	

Associated Individuals, IDs:	PRC283, PRC284, PRC285, PRC286, PRC287, PRC288
(other individuals)	



Map / Marker ID:	PRC289
------------------	---------------

Individual Plot ID:	PRC289
---------------------	---------------

GPS (wgs84-18N)	lat: N44° 2' 42.664" long: W75° 34' 32.214
-----------------	--

Cemetery:	Pierce
-----------	--------

Context:	Contiguous
----------	------------

Plot Placement:	In Rows
-----------------	---------

Grade Slope:	None
--------------	------

Exposure:	Open
-----------	------

Plot Accessories:	-
-------------------	---

General Comments:	Located between PRC287 and PRC288. Likely a footstone, given dimensions. Also, given material type, and dimensions. Likely not part actually of PRCFP37.
-------------------	--

Additional Information:	
-------------------------	--

References:	
-------------	--

CEMETERY INTEREST FORM

Marker ID: PRC289

(PAGE 2 OF 2)



(Unknown)	
(Unknown / Avery?)	

PUBLIC WORKS
ENVIRONMENTAL DIVISION
FORT DRUM, NEW YORK

Empty rectangular box for notes or observations.



Empty rectangular box for notes or observations.

Empty rectangular box for notes or observations.

Empty rectangular box for notes or observations.



CEMETERY INTEREST FORM

(PAGE 1 OF 2)

PUBLIC WORKS, ENVIRONMENTAL DIVISION
FORT DRUM, NEW YORK

FIRST NAME:

MIDDLE NAME:

LAST NAME: **Avery**

MAIDEN NAME:

BIRTH DATE: DAY: MONTH: YEAR:

DEATH DATE: DAY: MONTH: YEAR:

AGE: YEARS: MONTHS: DAYS:

GENDER:

EPITAPH OR SCRIPT: (none)

EPITAPH OR SCRIPT (CONT):

MILITARY MARKER: -

Marker Plot Type: Family

Marker Description: Enclosure

Family Plot ID: PRCFP37

Family Plot Name: Avery

Associated Markers, IDs: PRC282, PRC283, PRC284, PRC285, PRC286, PRC287, PRC288, PRC289
(for this individual)

Associated Individuals, IDs:
(other individuals)



Map / Marker ID: **PRC290**

Individual Plot ID: **PRC290**

GPS (wgs84-18N) lat: N44° 2' 42.578" long: W75° 34' 32.078

Cemetery: Pierce

Context: Contiguous

Plot Placement: In Rows

Grade Slope: None

Exposure: Open

Plot Accessories: -

General Comments: -

Additional Information:

References:

CEMETERY INTEREST FORM





Marker ID: PRC290

(PAGE 2 OF 2)



Avery	

PUBLIC WORKS
ENVIRONMENTAL DIVISION
FORT DRUM, NEW YORK





CEMETERY INTEREST FORM

(PAGE 1 OF 2)

PUBLIC WORKS, ENVIRONMENTAL DIVISION
FORT DRUM, NEW YORK

FIRST NAME:	Nellie
MIDDLE NAME:	A
LAST NAME:	Hastings
MAIDEN NAME:	

BIRTH DATE:		DEATH DATE:	
DAY:		DAY:	4
MONTH:		MONTH:	July
YEAR:		YEAR:	1890

AGE:					
YEARS:	27	MONTHS:	10	DAYS:	

GENDER:	F
---------	----------

EPITAPH OR SCRIPT:	NELLIE A. / WIFE OF / WILSON HASTINGS / DIED / JULY 4, 1892 / AE. 27 y's. 10mo. / WILSON / HASTINGS / 1856 - 1939 / HASTINGS
--------------------	--

EPITAPH OR SCRIPT (CONT):	
---------------------------	--

MILITARY MARKER	-
-----------------	---

Marker Plot Type:	Double
-------------------	--------

Marker Description	Pedestal with Obelisk
--------------------	-----------------------

Family Plot ID:	-
-----------------	---

Family Plot Name:	
-------------------	--

Associated Markers, IDs: (for this individual)	PRC292, PRC293, PRC316
---	------------------------

Associated Individuals, IDs: (other individuals)	PRC291b
---	---------



Map / Marker ID:	PRC291
-------------------------	---------------

Individual Plot ID:	PRC291a
---------------------	----------------

GPS (wgs84-18N)	lat: N44° 2' 42.738" long: W75° 34' 31.869"
-----------------	---

Cemetery:	Pierce
-----------	--------

Context:	Isolated
----------	----------

Plot Placement:	In Rows
-----------------	---------

Grade Slope:	None
--------------	------

Exposure:	Open
-----------	------

Plot Accessories:	-
-------------------	---

General Comments:	-
-------------------	---

Additional Information:	
-------------------------	--

References:	
-------------	--

CEMETERY INTEREST FORM

Marker ID: PRC291

(PAGE 2 OF 2)



Nellie	A
Hastings	

PUBLIC WORKS
ENVIRONMENTAL DIVISION
FORT DRUM, NEW YORK



NELLIE
WIFE OF
WILSON HASTINGS
DIED
JULY 4, 1896
A. 27 Y. 8. 10 MO
WILSON
HASTINGS
1855 - 1939



CEMETERY INTEREST FORM

(PAGE 1 OF 2)

PUBLIC WORKS, ENVIRONMENTAL DIVISION
FORT DRUM, NEW YORK

FIRST NAME:	Wilson
MIDDLE NAME:	
LAST NAME:	Hastings
MAIDEN NAME:	

<i>BIRTH DATE:</i>		<i>DEATH DATE:</i>	
DAY:		DAY:	
MONTH:		MONTH:	
YEAR:	1856	YEAR:	1939

<i>AGE:</i>			
YEARS:	83	MONTHS:	
		DAYS:	

GENDER:	M
---------	---

EPITAPH OR SCRIPT:	NELLIE A. / WIFE OF / WILSON HASTINGS / DIED / JULY 4, 1892 / AE. 27 y's. 10mo. / WILSON / HASTINGS / 1856 - 1939 / HASTINGS
--------------------	---

EPITAPH OR SCRIPT (CONT):	
---------------------------	--

MILITARY MARKER	-
-----------------	---

Marker Plot Type:	Double
-------------------	--------

Marker Description	Pedestal with Obelisk
--------------------	-----------------------

Family Plot ID:	-
-----------------	---

Family Plot Name:	
-------------------	--

Associated Markers, IDs: (for this individual)	PRC292, PRC293, PRC316
---	------------------------

Associated Individuals, IDs: (other individuals)	PRC291a
---	---------



Map / Marker ID:	PRC291
-------------------------	---------------

Individual Plot ID:	PRC291b
---------------------	----------------

GPS (wgs84-18N)	lat: N44° 2' 42.738" long: W75° 34' 31.869"
-----------------	---

Cemetery:	Pierce
-----------	--------

Context:	Isolated
----------	----------

Plot Placement:	In Rows
-----------------	---------

Grade Slope:	None
--------------	------

Exposure:	Open
-----------	------

Plot Accessories:	-
-------------------	---

General Comments:	-
-------------------	---

Additional Information:	
-------------------------	--

References:	
-------------	--

CEMETERY INTEREST FORM

Marker ID: PRC291

(PAGE 2 OF 2)



Wilson

Hastings

PUBLIC WORKS
ENVIRONMENTAL DIVISION
FORT DRUM, NEW YORK





CEMETERY INTEREST FORM

(PAGE 1 OF 2)

PUBLIC WORKS, ENVIRONMENTAL DIVISION
FORT DRUM, NEW YORK

FIRST NAME:

MIDDLE NAME:

LAST NAME: **Hastings**

MAIDEN NAME:

BIRTH DATE:

DEATH DATE:

DAY:

DAY:

MONTH:

MONTH:

YEAR:

YEAR:

AGE:

YEARS: MONTHS: DAYS:

GENDER:

EPITAPH OR SCRIPT: **W. H.**

EPITAPH OR SCRIPT (CONT):

MILITARY MARKER: -

Marker Plot Type: **Single**

Marker Description: **Footstone**

Family Plot ID: -

Family Plot Name:

Associated Markers, IDs:
(for this individual) **PRC291, PRC316**

Associated Individuals, IDs:
(other individuals)



Map / Marker ID: **PRC292**

Individual Plot ID: **PRC292**

GPS (wgs84-18N) lat: **N44° 2' 42.703"** long: **W75° 34' 31.792**

Cemetery: **Pierce**

Context: **Contiguous**

Plot Placement: **In Rows**

Grade Slope: **None**

Exposure: **Open**

Plot Accessories: -

General Comments: -

Additional Information:

References:

CEMETERY INTEREST FORM

(PAGE 2 OF 2)

Marker ID: PRC292



Hastings	

PUBLIC WORKS
ENVIRONMENTAL DIVISION
FORT DRUM, NEW YORK





CEMETERY INTEREST FORM

(PAGE 1 OF 2)

PUBLIC WORKS, ENVIRONMENTAL DIVISION
FORT DRUM, NEW YORK

FIRST NAME:

MIDDLE NAME:

LAST NAME: **Hastings**

MAIDEN NAME:

BIRTH DATE: DAY: MONTH: YEAR:

DEATH DATE: DAY: MONTH: YEAR:

AGE: YEARS: MONTHS: DAYS:

GENDER:

EPITAPH OR SCRIPT: **N. H.**

EPITAPH OR SCRIPT (CONT):

MILITARY MARKER:

Marker Plot Type: **Single**

Marker Description: **Footstone**

Family Plot ID:

Family Plot Name:

Associated Markers, IDs: **PRC291, PRC316**

(for this individual)

Associated Individuals, IDs:

(other individuals)



Map / Marker ID: **PRC293**

Individual Plot ID: **PRC293**

GPS (wgs84-18N) lat: **N44° 2' 42.723"** long: **W75° 34' 31.776**

Cemetery: **Pierce**

Context: **Contiguous**

Plot Placement: **In Rows**

Grade Slope: **None**

Exposure: **Open**

Plot Accessories:

General Comments:

Additional Information:

References:

CEMETERY INTEREST FORM

Marker ID: PRC293

(PAGE 2 OF 2)



Hastings	

PUBLIC WORKS
ENVIRONMENTAL DIVISION
FORT DRUM, NEW YORK



--

--



CEMETERY INTEREST FORM

(PAGE 1 OF 2)

PUBLIC WORKS, ENVIRONMENTAL DIVISION
FORT DRUM, NEW YORK

FIRST NAME:	Belle
MIDDLE NAME:	
LAST NAME:	Pierce
MAIDEN NAME:	North

<i>BIRTH DATE:</i>		<i>DEATH DATE:</i>	
DAY:	<input type="text"/>	DAY:	<input type="text"/>
MONTH:	<input type="text"/>	MONTH:	<input type="text"/>
YEAR:	1878	YEAR:	1962

<i>AGE:</i>			
YEARS:	84	MONTHS:	<input type="text"/>
		DAYS:	<input type="text"/>

GENDER:	F
---------	----------

EPITAPH OR SCRIPT:	PIERCE / MARRIED / MARCH 17, 1896 / (left side) JEROME / 1875 - 1965 / (right side) BELLE NORTH / HIS WIFE / 1878 - 1962
--------------------	--

EPITAPH OR SCRIPT (CONT):	
---------------------------	--

MILITARY MARKER	-
-----------------	---

Marker Plot Type:	Double
-------------------	--------

Marker Description	Headstone
--------------------	-----------

Family Plot ID:	-
-----------------	---

Family Plot Name:	
-------------------	--

Associated Markers, IDs: (for this individual)	-
---	---

Associated Individuals, IDs: (other individuals)	PRC294a
---	---------



Map / Marker ID:	PRC294
------------------	---------------

Individual Plot ID:	PRC294b
---------------------	----------------

GPS (wgs84-18N)	lat: N44° 2' 42.836" long: W75° 34' 31.798
-----------------	--

Cemetery:	Pierce
-----------	--------

Context:	Contiguous
----------	------------

Plot Placement:	In Rows
-----------------	---------

Grade Slope:	None
--------------	------

Exposure:	Open
-----------	------

Plot Accessories:	Flowers (planted, faux), Statue (Mary)
-------------------	--

General Comments:	-
-------------------	---

Additional Information:	
-------------------------	--

References:	
-------------	--

CEMETERY INTEREST FORM

(PAGE 2 OF 2)

Marker ID: PRC294



Belle	
Pierce	North

PUBLIC WORKS
ENVIRONMENTAL DIVISION
FORT DRUM, NEW YORK





CEMETERY INTEREST FORM

(PAGE 1 OF 2)

PUBLIC WORKS, ENVIRONMENTAL DIVISION
FORT DRUM, NEW YORK

FIRST NAME:	Jerome
MIDDLE NAME:	
LAST NAME:	Pierce
MAIDEN NAME:	

<i>BIRTH DATE:</i>		<i>DEATH DATE:</i>	
DAY:		DAY:	
MONTH:		MONTH:	
YEAR:	1875	YEAR:	1965

<i>AGE:</i>			
YEARS:	90	MONTHS:	
		DAYS:	

GENDER:	M
---------	----------

EPITAPH OR SCRIPT:	PIERCE / MARRIED / MARCH 17, 1896 / (left side) JEROME / 1875 - 1965 / (right side) BELLE NORTH / HIS WIFE / 1878 - 1962
--------------------	--

EPITAPH OR SCRIPT (CONT):	
---------------------------	--

MILITARY MARKER	-
-----------------	---

Marker Plot Type:	Double
-------------------	--------

Marker Description	Headstone
--------------------	-----------

Family Plot ID:	-
-----------------	---

Family Plot Name:	
-------------------	--

Associated Markers, IDs:	-
(for this individual)	

Associated Individuals, IDs:	PRC294b
(other individuals)	



Map / Marker ID:	PRC294
------------------	---------------

Individual Plot ID:	PRC294a
---------------------	----------------

GPS (wgs84-18N)	lat: N44° 2' 42.836" long: W75° 34' 31.798
-----------------	--

Cemetery:	Pierce
-----------	--------

Context:	Contiguous
----------	------------

Plot Placement:	In Rows
-----------------	---------

Grade Slope:	None
--------------	------

Exposure:	Open
-----------	------

Plot Accessories:	Flowers (planted, faux), Statue (Mary)
-------------------	--

General Comments:	-
-------------------	---

Additional Information:	
-------------------------	--

References:	
-------------	--

CEMETERY INTEREST FORM

(PAGE 2 OF 2)

Marker ID: PRC294



Jerome

Pierce

PUBLIC WORKS
ENVIRONMENTAL DIVISION
FORT DRUM, NEW YORK





CEMETERY INTEREST FORM

(PAGE 1 OF 2)

PUBLIC WORKS, ENVIRONMENTAL DIVISION
FORT DRUM, NEW YORK

FIRST NAME:	Thomas
MIDDLE NAME:	
LAST NAME:	Brayton Esq.
MAIDEN NAME:	

<i>BIRTH DATE:</i>		<i>DEATH DATE:</i>	
DAY:		DAY:	16
MONTH:		MONTH:	September
YEAR:		YEAR:	1836

<i>AGE:</i>			
YEARS:	69	DAYS:	
MONTHS:			

GENDER:	M
---------	---

EPITAPH OR SCRIPT:	THOMAS BRAYTON Esq / died Sept. 16, / 1836 / aged 69 Y'rs.
--------------------	--

EPITAPH OR SCRIPT (CONT):	
---------------------------	--

MILITARY MARKER	-
-----------------	---

Marker Plot Type:	Single
-------------------	--------

Marker Description	Headstone
--------------------	-----------

Family Plot ID:	-
-----------------	---

Family Plot Name:	
-------------------	--

Associated Markers, IDs: (for this individual)	-
---	---

Associated Individuals, IDs: (other individuals)	
---	--



Map / Marker ID:	PRC295
------------------	---------------

Individual Plot ID:	PRC295
---------------------	---------------

GPS (wgs84-18N)	lat: N44° 2' 43.016" long: W75° 34' 31.740
-----------------	--

Cemetery:	Pierce
-----------	--------

Context:	Contiguous
----------	------------

Plot Placement:	In Rows
-----------------	---------

Grade Slope:	None
--------------	------

Exposure:	Open
-----------	------

Plot Accessories:	-
-------------------	---

General Comments:	-
-------------------	---

Additional Information:	One of the founding fathers of the town of Wilna. 1814, named the town's first supervisor and one of the three Commissioners of highways (with Henry Lewis and Freedom Gates). 1837, his son (Thomas Brayton jr.) founded Aztalan, Jefferson County, Wisconsin.
-------------------------	---

References:	http://history.rays-place.com/ny/jeff-wilna-ny.htm ; http://freepages.genealogy.rootweb.ancestry.com/~twigs2000/wilna.html
-------------	--

CEMETERY INTEREST FORM

Marker ID: PRC295

(PAGE 2 OF 2)



Thomas

Brayton Esq.

PUBLIC WORKS
ENVIRONMENTAL DIVISION
FORT DRUM, NEW YORK





CEMETERY INTEREST FORM

(PAGE 1 OF 2)

PUBLIC WORKS, ENVIRONMENTAL DIVISION
FORT DRUM, NEW YORK

FIRST NAME:	Nicholas
MIDDLE NAME:	R
LAST NAME:	Hanson
MAIDEN NAME:	

BIRTH DATE:

DEATH DATE:

DAY:		DAY:	21
MONTH:		MONTH:	June
YEAR:		YEAR:	1849

AGE:

YEARS:	69	MONTHS:		DAYS:	
--------	----	---------	--	-------	--

GENDER:	M
---------	---

EPITAPH OR SCRIPT:	NICHOLAS R. / HANSON / died / June 21, 1849, / Aged 69 Y'rs.
--------------------	--

EPITAPH OR SCRIPT (CONT):	
---------------------------	--

MILITARY MARKER	-
-----------------	---

Marker Plot Type:	Single
-------------------	--------

Marker Description	Headstone
--------------------	-----------

Family Plot ID:	-
-----------------	---

Family Plot Name:	
-------------------	--

Associated Markers, IDs:	-
--------------------------	---

(for this individual)

Associated Individuals, IDs:	
------------------------------	--

(other individuals)



Map / Marker ID:	PRC296
------------------	---------------

Individual Plot ID:	PRC296
---------------------	---------------

GPS (wgs84-18N)	lat: N44° 2' 43.276" long: W75° 34' 31.583
-----------------	--

Cemetery:	Pierce
-----------	--------

Context:	Contiguous
----------	------------

Plot Placement:	In Rows
-----------------	---------

Grade Slope:	None
--------------	------

Exposure:	Open
-----------	------

Plot Accessories:	-
-------------------	---

General Comments:	-
-------------------	---

Additional Information:	
-------------------------	--

References:	
-------------	--

CEMETERY INTEREST FORM

(PAGE 2 OF 2)

Marker ID: PRC296



Nicholas	R
Hanson	

PUBLIC WORKS
ENVIRONMENTAL DIVISION
FORT DRUM, NEW YORK





CEMETERY INTEREST FORM

(PAGE 1 OF 2)

PUBLIC WORKS, ENVIRONMENTAL DIVISION
FORT DRUM, NEW YORK

FIRST NAME:	James
MIDDLE NAME:	C
LAST NAME:	Graham
MAIDEN NAME:	

BIRTH DATE:

DEATH DATE:

DAY:		DAY:	
MONTH:		MONTH:	
YEAR:	1832	YEAR:	1894

AGE:

YEARS:	62	MONTHS:		DAYS:	
--------	----	---------	--	-------	--

GENDER:	M
---------	----------

EPITAPH OR SCRIPT:	JAMES C. / 1832 - 1894 / ALICE E. / HIS WIFE / 1843 - 1907 / CHARLES W. / 1861 - 1930 / ABIS S. / HIS WIFE / 1862 - 1951 / GRAHAM
--------------------	---

EPITAPH OR SCRIPT (CONT):

MILITARY MARKER	-
-----------------	---

Marker Plot Type:	Family
-------------------	--------

Marker Description	Pedestal with Obelisk
--------------------	-----------------------

Family Plot ID:	PRCFP38
-----------------	---------

Family Plot Name:	Graham
-------------------	--------

Associated Markers, IDs: (for this individual)	PRC298, PRC299, PRC316
---	------------------------

Associated Individuals, IDs: (other individuals)	PRC297b, PRC297c, PRC297d
---	---------------------------



Map / Marker ID:	PRC297
------------------	---------------

Individual Plot ID:	PRC297a
---------------------	----------------

GPS (wgs84-18N)	lat: N44° 2' 42.806" long: W75° 34' 32.073
-----------------	--

Cemetery:	Pierce
-----------	--------

Context:	Contiguous
----------	------------

Plot Placement:	In Rows
-----------------	---------

Grade Slope:	None
--------------	------

Exposure:	Open
-----------	------

Plot Accessories:	-
-------------------	---

General Comments:	-
-------------------	---

Additional Information:	
-------------------------	--

References:	
-------------	--

CEMETERY INTEREST FORM

(PAGE 2 OF 2)

Marker ID: PRC297



James	C
Graham	

PUBLIC WORKS
ENVIRONMENTAL DIVISION
FORT DRUM, NEW YORK





CEMETERY INTEREST FORM

(PAGE 1 OF 2)

PUBLIC WORKS, ENVIRONMENTAL DIVISION
FORT DRUM, NEW YORK

FIRST NAME:	Alice
MIDDLE NAME:	E
LAST NAME:	Graham
MAIDEN NAME:	

BIRTH DATE:

DEATH DATE:

DAY:		DAY:	
MONTH:		MONTH:	
YEAR:	1843	YEAR:	1907

AGE:

YEARS:	64	MONTHS:		DAYS:	
--------	----	---------	--	-------	--

GENDER:	F
---------	----------

EPITAPH OR SCRIPT:	JAMES C. / 1832 - 1894 / ALICE E. / HIS WIFE / 1843 - 1907 / CHARLES W. / 1861 - 1930 / ABIS S. / HIS WIFE / 1862 - 1951 / GRAHAM
--------------------	---

EPITAPH OR SCRIPT (CONT):

MILITARY MARKER	-
-----------------	---

Marker Plot Type:	Family
-------------------	--------

Marker Description	Pedestal with Obelisk
--------------------	-----------------------

Family Plot ID:	PRCFP38
-----------------	---------

Family Plot Name:	Graham
-------------------	--------

Associated Markers, IDs:	PRC298, PRC299, PRC316
--------------------------	------------------------

(for this individual)

Associated Individuals, IDs:	PRC297a, PRC297c, PRC297d
------------------------------	---------------------------

(other individuals)



Map / Marker ID:	PRC297
-------------------------	---------------

Individual Plot ID:	PRC297b
---------------------	----------------

GPS (wgs84-18N)	lat: N44° 2' 42.806" long: W75° 34' 32.073
-----------------	--

Cemetery:	Pierce
-----------	--------

Context:	Contiguous
----------	------------

Plot Placement:	In Rows
-----------------	---------

Grade Slope:	None
--------------	------

Exposure:	Open
-----------	------

Plot Accessories:	-
-------------------	---

General Comments:	-
-------------------	---

Additional Information:	
-------------------------	--

References:	
-------------	--

CEMETERY INTEREST FORM

(PAGE 2 OF 2)

Marker ID: PRC297



Alice	E
Graham	

PUBLIC WORKS
ENVIRONMENTAL DIVISION
FORT DRUM, NEW YORK





CEMETERY INTEREST FORM

(PAGE 1 OF 2)

PUBLIC WORKS, ENVIRONMENTAL DIVISION
FORT DRUM, NEW YORK

FIRST NAME:	Charles
MIDDLE NAME:	W
LAST NAME:	Graham
MAIDEN NAME:	

BIRTH DATE:

DEATH DATE:

DAY:		DAY:	
MONTH:		MONTH:	
YEAR:	1861	YEAR:	1930

AGE:

YEARS:	59	MONTHS:		DAYS:	
--------	----	---------	--	-------	--

GENDER:	M
---------	----------

EPITAPH OR SCRIPT:	JAMES C. / 1832 - 1894 / ALICE E. / HIS WIFE / 1843 - 1907 / CHARLES W. / 1861 - 1930 / ABIS S. / HIS WIFE / 1862 - 1951 / GRAHAM
--------------------	---

EPITAPH OR SCRIPT (CONT):

MILITARY MARKER	-
-----------------	---

Marker Plot Type:	Family
-------------------	--------

Marker Description	Pedestal with Obelisk
--------------------	-----------------------

Family Plot ID:	PRCFP38
-----------------	---------

Family Plot Name:	Graham
-------------------	--------

Associated Markers, IDs:	PRC298, PRC299, PRC316
--------------------------	------------------------

(for this individual)

Associated Individuals, IDs:	PRC297a, PRC297b, PRC297d
------------------------------	---------------------------

(other individuals)



Map / Marker ID:	PRC297
------------------	---------------

Individual Plot ID:	PRC297c
---------------------	----------------

GPS (wgs84-18N)	lat: N44° 2' 42.806" long: W75° 34' 32.073
-----------------	--

Cemetery:	Pierce
-----------	--------

Context:	Contiguous
----------	------------

Plot Placement:	In Rows
-----------------	---------

Grade Slope:	None
--------------	------

Exposure:	Open
-----------	------

Plot Accessories:	-
-------------------	---

General Comments:	-
-------------------	---

Additional Information:	
-------------------------	--

References:	
-------------	--

CEMETERY INTEREST FORM

(PAGE 2 OF 2)

Marker ID: PRC297



Charles	W
Graham	

PUBLIC WORKS
ENVIRONMENTAL DIVISION
FORT DRUM, NEW YORK





CEMETERY INTEREST FORM

(PAGE 1 OF 2)

PUBLIC WORKS, ENVIRONMENTAL DIVISION
FORT DRUM, NEW YORK

FIRST NAME:	Abi
MIDDLE NAME:	S
LAST NAME:	Graham
MAIDEN NAME:	

BIRTH DATE:

DEATH DATE:

DAY:		DAY:	
MONTH:		MONTH:	
YEAR:	1862	YEAR:	1951

AGE:

YEARS:	89	MONTHS:		DAYS:	
--------	----	---------	--	-------	--

GENDER:	F
---------	----------

EPITAPH OR SCRIPT:	JAMES C. / 1832 - 1894 / ALICE E. / HIS WIFE / 1843 - 1907 / CHARLES W. / 1861 - 1930 / ABIS S. / HIS WIFE / 1862 - 1951 / GRAHAM
--------------------	---

EPITAPH OR SCRIPT (CONT):

MILITARY MARKER	-
-----------------	---

Marker Plot Type:	Family
-------------------	--------

Marker Description	Pedestal with Obelisk
--------------------	-----------------------

Family Plot ID:	PRCFP38
-----------------	---------

Family Plot Name:	Graham
-------------------	--------

Associated Markers, IDs:	PRC298, PRC299, PRC316
(for this individual)	

Associated Individuals, IDs:	PRC297a, PRC297b, PRC297c
(other individuals)	



Map / Marker ID:	PRC297
------------------	---------------

Individual Plot ID:	PRC297d
---------------------	----------------

GPS (wgs84-18N)	lat: N44° 2' 42.806" long: W75° 34' 32.073
-----------------	--

Cemetery:	Pierce
-----------	--------

Context:	Contiguous
----------	------------

Plot Placement:	In Rows
-----------------	---------

Grade Slope:	None
--------------	------

Exposure:	Open
-----------	------

Plot Accessories:	-
-------------------	---

General Comments:	-
-------------------	---

Additional Information:	
-------------------------	--

References:	
-------------	--

CEMETERY INTEREST FORM

(PAGE 2 OF 2)

Marker ID: PRC297



Abi	S
Graham	

PUBLIC WORKS
ENVIRONMENTAL DIVISION
FORT DRUM, NEW YORK





CEMETERY INTEREST FORM

(PAGE 1 OF 2)

PUBLIC WORKS, ENVIRONMENTAL DIVISION
FORT DRUM, NEW YORK

FIRST NAME:

MIDDLE NAME:

LAST NAME: **Graham**

MAIDEN NAME:

BIRTH DATE:

DEATH DATE:

DAY:

DAY:

MONTH:

MONTH:

YEAR:

YEAR:

AGE:

YEARS:

MONTHS:

DAYS:

GENDER:

EPITAPH OR SCRIPT: **MOTHER**

EPITAPH OR SCRIPT (CONT):

MILITARY MARKER: -

Marker Plot Type: **Single**

Marker Description: **Footstone**

Family Plot ID: **PRCFP38**

Family Plot Name: **Graham**

Associated Markers, IDs:
(for this individual) **PRC297, PRC316**

Associated Individuals, IDs:
(other individuals)



Map / Marker ID: **PRC298**

Individual Plot ID: **PRC298**

GPS (wgs84-18N) lat: **N44° 2' 42.759"** long: **W75° 34' 31.948**

Cemetery: **Pierce**

Context: **Contiguous**

Plot Placement: **In Rows**

Grade Slope: **None**

Exposure: **Open**

Plot Accessories: -

General Comments: -

Additional Information:

References:

CEMETERY INTEREST FORM

(PAGE 2 OF 2)

Marker ID: PRC298



Graham	

PUBLIC WORKS
ENVIRONMENTAL DIVISION
FORT DRUM, NEW YORK





CEMETERY INTEREST FORM

(PAGE 1 OF 2)

PUBLIC WORKS, ENVIRONMENTAL DIVISION
FORT DRUM, NEW YORK

FIRST NAME:

MIDDLE NAME:

LAST NAME: **Graham**

MAIDEN NAME:

BIRTH DATE: DAY: MONTH: YEAR:

DEATH DATE: DAY: MONTH: YEAR:

AGE: YEARS: MONTHS: DAYS:

GENDER:

EPITAPH OR SCRIPT: **FATHER**

EPITAPH OR SCRIPT (CONT):

MILITARY MARKER: -

Marker Plot Type: **Single**

Marker Description: **Footstone**

Family Plot ID: **PRCFP38**

Family Plot Name: **Graham**

Associated Markers, IDs: **PRC297, PRC316**

(for this individual)

Associated Individuals, IDs:

(other individuals)



Map / Marker ID: **PRC299**

Individual Plot ID: **PRC299**

GPS (wgs84-18N) lat: **N44° 2' 42.795"** long: **W75° 34' 31.917**

Cemetery: **Pierce**

Context: **Contiguous**

Plot Placement: **In Rows**

Grade Slope: **None**

Exposure: **Open**

Plot Accessories: -

General Comments: -

Additional Information:

References:

CEMETERY INTEREST FORM

Marker ID: PRC299

(PAGE 2 OF 2)



Graham	

PUBLIC WORKS
ENVIRONMENTAL DIVISION
FORT DRUM, NEW YORK





CEMETERY INTEREST FORM

(PAGE 1 OF 2)

PUBLIC WORKS, ENVIRONMENTAL DIVISION
FORT DRUM, NEW YORK

FIRST NAME:	Charles
MIDDLE NAME:	
LAST NAME:	Pierce
MAIDEN NAME:	

BIRTH DATE:

DEATH DATE:

DAY:	18	DAY:	19
MONTH:	May	MONTH:	January
YEAR:	1816	YEAR:	1898

AGE:

YEARS:	91	MONTHS:		DAYS:	
--------	----	---------	--	-------	--

GENDER:	M
---------	---

EPITAPH OR SCRIPT:	P / CHARLES PIERCE / BORN MAY 18, 1816 / DIED JAN. 19, 1898 / MARY JANE HIS WIFE / BORN FEB. 3, 1825 / DIED JAN. 29, 1912 / PIERCE
--------------------	--

EPITAPH OR SCRIPT (CONT):	
---------------------------	--

MILITARY MARKER	-
-----------------	---

Marker Plot Type:	Double
-------------------	--------

Marker Description	Headstone
--------------------	-----------

Family Plot ID:	-
-----------------	---

Family Plot Name:	
-------------------	--

Associated Markers, IDs: (for this individual)	PRC301, PRC302
---	----------------

Associated Individuals, IDs: (other individuals)	PRC300b, PRC303a, PRC303b
---	---------------------------



Map / Marker ID:	PRC300
-------------------------	---------------

Individual Plot ID:	PRC300a
---------------------	----------------

GPS (wgs84-18N)	lat: N44° 2' 43.009" long: W75° 34' 31.896
-----------------	--

Cemetery:	Pierce
-----------	--------

Context:	Contiguous
----------	------------

Plot Placement:	In Rows
-----------------	---------

Grade Slope:	None
--------------	------

Exposure:	Open
-----------	------

Plot Accessories:	-
-------------------	---

General Comments:	-
-------------------	---

Additional Information:	
-------------------------	--

References:	
-------------	--

CEMETERY INTEREST FORM

(PAGE 2 OF 2)

Marker ID: PRC300



Charles

Pierce

PUBLIC WORKS
ENVIRONMENTAL DIVISION
FORT DRUM, NEW YORK





CEMETERY INTEREST FORM

(PAGE 1 OF 2)

PUBLIC WORKS, ENVIRONMENTAL DIVISION
FORT DRUM, NEW YORK

FIRST NAME:	Mary
MIDDLE NAME:	Jane
LAST NAME:	Pierce
MAIDEN NAME:	

BIRTH DATE:

DEATH DATE:

DAY:	3	DAY:	29
MONTH:	February	MONTH:	January
YEAR:	1825	YEAR:	1912

AGE:

YEARS:	87	MONTHS:		DAYS:	
--------	----	---------	--	-------	--

GENDER:	F
---------	---

EPITAPH OR SCRIPT:	P / CHARLES PIERCE / BORN MAY 18, 1816 / DIED JAN. 19, 1898 / MARY JANE HIS WIFE / BORN FEB. 3, 1825 / DIED JAN. 29, 1912 / PIERCE
--------------------	--

EPITAPH OR SCRIPT (CONT):	
---------------------------	--

MILITARY MARKER	-
-----------------	---

Marker Plot Type:	Double
-------------------	--------

Marker Description	Headstone
--------------------	-----------

Family Plot ID:	-
-----------------	---

Family Plot Name:	
-------------------	--

Associated Markers, IDs: (for this individual)	PRC301, PRC302
---	----------------

Associated Individuals, IDs: (other individuals)	PRC300a, PRC303a, PRC303b
---	---------------------------



Map / Marker ID:	PRC300
------------------	--------

Individual Plot ID:	PRC300b
---------------------	---------

GPS (wgs84-18N)	lat: N44° 2' 43.009" long: W75° 34' 31.896
-----------------	--

Cemetery:	Pierce
-----------	--------

Context:	Contiguous
----------	------------

Plot Placement:	In Rows
-----------------	---------

Grade Slope:	None
--------------	------

Exposure:	Open
-----------	------

Plot Accessories:	-
-------------------	---

General Comments:	-
-------------------	---

Additional Information:	
-------------------------	--

References:	
-------------	--

CEMETERY INTEREST FORM

(PAGE 2 OF 2)

Marker ID: PRC300



Mary	Jane
Pierce	

PUBLIC WORKS
ENVIRONMENTAL DIVISION
FORT DRUM, NEW YORK





CEMETERY INTEREST FORM

(PAGE 1 OF 2)

PUBLIC WORKS, ENVIRONMENTAL DIVISION
FORT DRUM, NEW YORK

FIRST NAME:

MIDDLE NAME:

LAST NAME: **Pierce**

MAIDEN NAME:

BIRTH DATE:

DEATH DATE:

DAY:

DAY:

MONTH:

MONTH:

YEAR:

YEAR:

AGE:

YEARS:

MONTHS:

DAYS:

GENDER:

EPITAPH OR SCRIPT: **FATHER**

EPITAPH OR SCRIPT (CONT):

MILITARY MARKER: -

Marker Plot Type: **Single**

Marker Description: **Footstone**

Family Plot ID: -

Family Plot Name:

Associated Markers, IDs:
(for this individual) **PRC300**

Associated Individuals, IDs:
(other individuals)



Map / Marker ID: **PRC301**

Individual Plot ID: **PRC301**

GPS (wgs84-18N) lat: **N44° 2' 42.947"** long: **W75° 34' 31.808**

Cemetery: **Pierce**

Context: **Contiguous**

Plot Placement: **In Rows**

Grade Slope: **None**

Exposure: **Open**

Plot Accessories: -

General Comments: -

Additional Information:

References:

CEMETERY INTEREST FORM

(PAGE 2 OF 2)

Marker ID: PRC301



Pierce	

PUBLIC WORKS
ENVIRONMENTAL DIVISION
FORT DRUM, NEW YORK





CEMETERY INTEREST FORM

(PAGE 1 OF 2)

PUBLIC WORKS, ENVIRONMENTAL DIVISION
FORT DRUM, NEW YORK

FIRST NAME:

MIDDLE NAME:

LAST NAME: **Pierce**

MAIDEN NAME:

BIRTH DATE:

DEATH DATE:

DAY:

DAY:

MONTH:

MONTH:

YEAR:

YEAR:

AGE:

YEARS:

MONTHS:

DAYS:

GENDER:

EPITAPH OR SCRIPT: **MOTHER**

EPITAPH OR SCRIPT (CONT):

MILITARY MARKER: -

Marker Plot Type: **Single**

Marker Description: **Footstone**

Family Plot ID: -

Family Plot Name:

Associated Markers, IDs:
(for this individual) **PRC300**

Associated Individuals, IDs:
(other individuals)



Map / Marker ID: **PRC302**

Individual Plot ID: **PRC302**

GPS (wgs84-18N) lat: **N44° 2' 42.976"** long: **W75° 34' 31.781**

Cemetery: **Pierce**

Context: **Contiguous**

Plot Placement: **In Rows**

Grade Slope: **None**

Exposure: **Open**

Plot Accessories: -

General Comments: -

Additional Information:

References:

CEMETERY INTEREST FORM

(PAGE 2 OF 2)

Marker ID: PRC302



Pierce	

PUBLIC WORKS
ENVIRONMENTAL DIVISION
FORT DRUM, NEW YORK





CEMETERY INTEREST FORM

(PAGE 1 OF 2)

PUBLIC WORKS, ENVIRONMENTAL DIVISION
FORT DRUM, NEW YORK

FIRST NAME:	Franklin
MIDDLE NAME:	
LAST NAME:	Pierce
MAIDEN NAME:	

BIRTH DATE:

DEATH DATE:

DAY:		DAY:	31
MONTH:		MONTH:	January
YEAR:		YEAR:	1857

AGE:

YEARS:	4	MONTHS:	1	DAYS:	28
--------	---	---------	---	-------	----

GENDER:	M
---------	---

EPITAPH OR SCRIPT:	(left side) FRANKLIN, / DIED / Jan. 31, 1857, / AE. 4 y's. 1m'o. / & 28 d's. / (right side) HENRIETTA / DIED / Feb. 1, 1858, / AE. 9 mo's. / & 22 d's.
--------------------	--

EPITAPH OR SCRIPT (CONT):

MILITARY MARKER	-
-----------------	---

Marker Plot Type:	Double
-------------------	--------

Marker Description	Headstone
--------------------	-----------

Family Plot ID:	-
-----------------	---

Family Plot Name:	
-------------------	--

Associated Markers, IDs: (for this individual)	-
---	---

Associated Individuals, IDs: (other individuals)	PRC300a, PRC300b, PRC303b
---	---------------------------



Map / Marker ID:	PRC303
------------------	---------------

Individual Plot ID:	PRC303a
---------------------	----------------

GPS (wgs84-18N)	lat: N44° 2' 43.041" long: W75° 34' 31.870
-----------------	--

Cemetery:	Pierce
-----------	--------

Context:	Contiguous
----------	------------

Plot Placement:	In Rows
-----------------	---------

Grade Slope:	None
--------------	------

Exposure:	Open
-----------	------

Plot Accessories:	-
-------------------	---

General Comments:	-
-------------------	---

Additional Information:	
-------------------------	--

References:	
-------------	--

CEMETERY INTEREST FORM

(PAGE 2 OF 2)

Marker ID: PRC303



Franklin

Pierce

PUBLIC WORKS
ENVIRONMENTAL DIVISION
FORT DRUM, NEW YORK





CEMETERY INTEREST FORM

(PAGE 1 OF 2)

PUBLIC WORKS, ENVIRONMENTAL DIVISION
FORT DRUM, NEW YORK

FIRST NAME:	Henrietta
MIDDLE NAME:	
LAST NAME:	Pierce
MAIDEN NAME:	

BIRTH DATE:

DEATH DATE:

DAY:		DAY:	1
MONTH:		MONTH:	February
YEAR:		YEAR:	1858

AGE:

YEARS:	0	MONTHS:	9	DAYS:	22
--------	---	---------	---	-------	----

GENDER:	F
---------	---

EPITAPH OR SCRIPT:	(left side) FRANKLIN, / DIED / Jan. 31, 1857, / AE. 4 y's. 1m'o. / & 28 d's. / (right side) HENRIETTA / DIED / Feb. 1, 1858, / AE. 9 mo's. / & 22 d's.
--------------------	--

EPITAPH OR SCRIPT (CONT):	
---------------------------	--

MILITARY MARKER	-
-----------------	---

Marker Plot Type:	Double
-------------------	--------

Marker Description	Headstone
--------------------	-----------

Family Plot ID:	-
-----------------	---

Family Plot Name:	
-------------------	--

Associated Markers, IDs: (for this individual)	-
---	---

Associated Individuals, IDs: (other individuals)	PRC300a, PRC300b, PRC303a
---	---------------------------



Map / Marker ID:	PRC303
-------------------------	---------------

Individual Plot ID:	PRC303b
---------------------	----------------

GPS (wgs84-18N)	lat: N44° 2' 43.041" long: W75° 34' 31.870
-----------------	--

Cemetery:	Pierce
-----------	--------

Context:	Contiguous
----------	------------

Plot Placement:	In Rows
-----------------	---------

Grade Slope:	None
--------------	------

Exposure:	Open
-----------	------

Plot Accessories:	-
-------------------	---

General Comments:	-
-------------------	---

Additional Information:	
-------------------------	--

References:	
-------------	--

CEMETERY INTEREST FORM

(PAGE 2 OF 2)

Marker ID: PRC303



Henrietta

Pierce

PUBLIC WORKS
ENVIRONMENTAL DIVISION
FORT DRUM, NEW YORK





CEMETERY INTEREST FORM

(PAGE 1 OF 2)

PUBLIC WORKS, ENVIRONMENTAL DIVISION
FORT DRUM, NEW YORK

FIRST NAME:	Julenette
MIDDLE NAME:	
LAST NAME:	Baldwin
MAIDEN NAME:	

BIRTH DATE:

DEATH DATE:

DAY:		DAY:	21
MONTH:		MONTH:	March
YEAR:		YEAR:	1823

AGE:

YEARS:	10	MONTHS:		DAYS:	
--------	----	---------	--	-------	--

GENDER:	F
---------	---

EPITAPH OR SCRIPT:	JUL(EN?)ette, / daughter of / Solomon & / Betsey Baldwin: / died March 21, / 1823, / aged 10 years. / Behold. Where this silent marble weeps / An orphan daughter, sister, sleeps, / Early dissolution was her fate: /
--------------------	--

EPITAPH OR SCRIPT (CONT):	She left this world for a happier / state.
---------------------------	--

MILITARY MARKER	-
-----------------	---

Marker Plot Type:	Single
-------------------	--------

Marker Description	Headstone
--------------------	-----------

Family Plot ID:	-
-----------------	---

Family Plot Name:	
-------------------	--

Associated Markers, IDs: (for this individual)	-
---	---

Associated Individuals, IDs: (other individuals)	
---	--



Map / Marker ID:	PRC304
------------------	---------------

Individual Plot ID:	PRC304
---------------------	---------------

GPS (wgs84-18N)	lat: N44° 2' 43.245" long: W75° 34' 31.711
-----------------	--

Cemetery:	Pierce
-----------	--------

Context:	Contiguous
----------	------------

Plot Placement:	In Rows
-----------------	---------

Grade Slope:	None
--------------	------

Exposure:	Open
-----------	------

Plot Accessories:	-
-------------------	---

General Comments:	-
-------------------	---

Additional Information:	
-------------------------	--

References:	
-------------	--

CEMETERY INTEREST FORM

(PAGE 2 OF 2)

Marker ID: PRC304



Julenette

Baldwin

PUBLIC WORKS
ENVIRONMENTAL DIVISION
FORT DRUM, NEW YORK





CEMETERY INTEREST FORM

(PAGE 1 OF 2)

PUBLIC WORKS, ENVIRONMENTAL DIVISION
FORT DRUM, NEW YORK

FIRST NAME:	Betsey
MIDDLE NAME:	F
LAST NAME:	Pride
MAIDEN NAME:	

BIRTH DATE:

DEATH DATE:

DAY:		DAY:	23
MONTH:		MONTH:	August
YEAR:		YEAR:	1846

AGE:

YEARS:	66	MONTHS:		DAYS:	
--------	----	---------	--	-------	--

GENDER:	F
---------	----------

EPITAPH OR SCRIPT:	There is rest in heaven (in design) / BETSEY F. / 2nd. Wife of / James Pride, / DIED / Aug. 23, 1846, / AE. 66 years.
--------------------	---

EPITAPH OR SCRIPT (CONT):

EPITAPH OR SCRIPT (CONT):	
---------------------------	--

MILITARY MARKER	-
-----------------	---

Marker Plot Type:	Single
-------------------	--------

Marker Description	Headstone
--------------------	-----------

Family Plot ID:	-
-----------------	---

Family Plot Name:	
-------------------	--

Associated Markers, IDs: (for this individual)	-
---	---

Associated Individuals, IDs: (other individuals)	
---	--



Map / Marker ID:	PRC305
------------------	---------------

Individual Plot ID:	PRC305
---------------------	---------------

GPS (wgs84-18N)	lat: N44° 2' 43.275" long: W75° 34' 31.684
-----------------	--

Cemetery:	Pierce
-----------	--------

Context:	Contiguous
----------	------------

Plot Placement:	In Rows
-----------------	---------

Grade Slope:	None
--------------	------

Exposure:	Open
-----------	------

Plot Accessories:	-
-------------------	---

General Comments:	-
-------------------	---

Additional Information:	
-------------------------	--

References:	
-------------	--

CEMETERY INTEREST FORM


Marker ID: PRC305

(PAGE 2 OF 2)



Betsey	F
Pride	

PUBLIC WORKS
ENVIRONMENTAL DIVISION
FORT DRUM, NEW YORK





CEMETERY INTEREST FORM

(PAGE 1 OF 2)

PUBLIC WORKS, ENVIRONMENTAL DIVISION
FORT DRUM, NEW YORK

FIRST NAME:	Fred
MIDDLE NAME:	
LAST NAME:	Crowner
MAIDEN NAME:	

BIRTH DATE:

DEATH DATE:

DAY:		DAY:	
MONTH:		MONTH:	
YEAR:	1859	YEAR:	1930

AGE:

YEARS:	71	MONTHS:		DAYS:	
--------	----	---------	--	-------	--

GENDER:	M
---------	---

EPITAPH OR SCRIPT:	FRED CROWNER / 1859 - 1930 / AMELIA SNYDER / HIS WIFE / 1858 - 1946 / CROWNER
--------------------	---

EPITAPH OR SCRIPT (CONT):	
---------------------------	--

MILITARY MARKER	-
-----------------	---

Marker Plot Type:	Double
-------------------	--------

Marker Description	Headstone
--------------------	-----------

Family Plot ID:	PRCFP39
-----------------	---------

Family Plot Name:	Crowner
-------------------	---------

Associated Markers, IDs: (for this individual)	PRC307, PRC308, PRC310
---	------------------------

Associated Individuals, IDs: (other individuals)	PRC306b, PRC309a, PRC309b
---	---------------------------



Map / Marker ID:	PRC306
------------------	---------------

Individual Plot ID:	PRC306a
---------------------	----------------

GPS (wgs84-18N)	lat: N44° 2' 42.712" long: W75° 34' 32.399"
-----------------	---

Cemetery:	Pierce
-----------	--------

Context:	Contiguous
----------	------------

Plot Placement:	In Rows
-----------------	---------

Grade Slope:	None
--------------	------

Exposure:	Open
-----------	------

Plot Accessories:	-
-------------------	---

General Comments:	-
-------------------	---

Additional Information:	
-------------------------	--

References:	
-------------	--

CEMETERY INTEREST FORM

(PAGE 2 OF 2)

Marker ID: PRC306



Fred	
Crowner	

PUBLIC WORKS
ENVIRONMENTAL DIVISION
FORT DRUM, NEW YORK





CEMETERY INTEREST FORM

(PAGE 1 OF 2)

PUBLIC WORKS, ENVIRONMENTAL DIVISION
FORT DRUM, NEW YORK

FIRST NAME:	Amelia
MIDDLE NAME:	
LAST NAME:	Crowner
MAIDEN NAME:	Snyder

BIRTH DATE:

DEATH DATE:

DAY:		DAY:	
MONTH:		MONTH:	
YEAR:	1858	YEAR:	1946

AGE:

YEARS:	88	MONTHS:		DAYS:	
--------	----	---------	--	-------	--

GENDER:	F
---------	----------

EPITAPH OR SCRIPT:	FRED CROWNER / 1859 - 1930 / AMELIA SNYDER / HIS WIFE / 1858 - 1946 / CROWNER
--------------------	---

EPITAPH OR SCRIPT (CONT):	
---------------------------	--

MILITARY MARKER	-
-----------------	---

Marker Plot Type:	Double
-------------------	--------

Marker Description	Headstone
--------------------	-----------

Family Plot ID:	PRCFP39
-----------------	---------

Family Plot Name:	Crowner
-------------------	---------

Associated Markers, IDs: (for this individual)	PRC307, PRC308, PRC310
---	------------------------

Associated Individuals, IDs: (other individuals)	PRC306a, PRC309a, PRC309b
---	---------------------------



Map / Marker ID:	PRC306
------------------	---------------

Individual Plot ID:	PRC306b
---------------------	----------------

GPS (wgs84-18N)	lat: N44° 2' 42.712" long: W75° 34' 32.399"
-----------------	---

Cemetery:	Pierce
-----------	--------

Context:	Contiguous
----------	------------

Plot Placement:	In Rows
-----------------	---------

Grade Slope:	None
--------------	------

Exposure:	Open
-----------	------

Plot Accessories:	-
-------------------	---

General Comments:	-
-------------------	---

Additional Information:	
-------------------------	--

References:	
-------------	--

CEMETERY INTEREST FORM

(PAGE 2 OF 2)

Marker ID: PRC306



Amelia

Crowner

Snyder

PUBLIC WORKS
ENVIRONMENTAL DIVISION
FORT DRUM, NEW YORK





CEMETERY INTEREST FORM

(PAGE 1 OF 2)

PUBLIC WORKS, ENVIRONMENTAL DIVISION
FORT DRUM, NEW YORK

FIRST NAME:

MIDDLE NAME:

LAST NAME: **Crowner**

MAIDEN NAME:

BIRTH DATE:

DEATH DATE:

DAY:

DAY:

MONTH:

MONTH:

YEAR:

YEAR:

AGE:

YEARS:

MONTHS:

DAYS:

GENDER:

EPITAPH OR SCRIPT: **FATHER**

EPITAPH OR SCRIPT (CONT):

MILITARY MARKER: -

Marker Plot Type: **Single**

Marker Description: **Footstone**

Family Plot ID: **PRCFP39**

Family Plot Name: **Crowner**

Associated Markers, IDs:
(for this individual) **PRC306, PRC310**

Associated Individuals, IDs:
(other individuals)



Map / Marker ID: **PRC307**

Individual Plot ID: **PRC307**

GPS (wgs84-18N) lat: N44° 2' 42.615" long: W75° 34' 32.312

Cemetery: **Pierce**

Context: **Contiguous**

Plot Placement: **In Rows**

Grade Slope: **None**

Exposure: **Open**

Plot Accessories: -

General Comments: -

Additional Information:

References:

CEMETERY INTEREST FORM

Marker ID: PRC307

(PAGE 2 OF 2)



Crowner	

PUBLIC WORKS
ENVIRONMENTAL DIVISION
FORT DRUM, NEW YORK





CEMETERY INTEREST FORM

(PAGE 1 OF 2)

PUBLIC WORKS, ENVIRONMENTAL DIVISION
FORT DRUM, NEW YORK

FIRST NAME:

MIDDLE NAME:

LAST NAME: **Crowner**

MAIDEN NAME:

BIRTH DATE: DAY: MONTH: YEAR:

DEATH DATE: DAY: MONTH: YEAR:

AGE: YEARS: MONTHS: DAYS:

GENDER:

EPITAPH OR SCRIPT: **MOTHER**

EPITAPH OR SCRIPT (CONT):

MILITARY MARKER: -

Marker Plot Type: **Single**

Marker Description: **Footstone**

Family Plot ID: **PRCFP39**

Family Plot Name: **Crowner**

Associated Markers, IDs: **PRC306, PRC310**
(for this individual)

Associated Individuals, IDs:
(other individuals)



Map / Marker ID: **PRC308**

Individual Plot ID: **PRC308**

GPS (wgs84-18N) lat: N44° 2' 42.638" long: W75° 34' 32.288

Cemetery: **Pierce**

Context: **Contiguous**

Plot Placement: **In Rows**

Grade Slope: **None**

Exposure: **Open**

Plot Accessories: -

General Comments: -

Additional Information:

References:

CEMETERY INTEREST FORM

Marker ID: PRC308

(PAGE 2 OF 2)



Crowner	

PUBLIC WORKS
ENVIRONMENTAL DIVISION
FORT DRUM, NEW YORK

Blank area for notes or description.



Blank area for notes or description.

Blank area for notes or description.

Blank area for notes or description.



CEMETERY INTEREST FORM

(PAGE 1 OF 2)

PUBLIC WORKS, ENVIRONMENTAL DIVISION
FORT DRUM, NEW YORK

FIRST NAME:	Clarence
MIDDLE NAME:	W
LAST NAME:	Crowner
MAIDEN NAME:	

<i>BIRTH DATE:</i>		<i>DEATH DATE:</i>	
DAY:	<input type="text"/>	DAY:	<input type="text"/>
MONTH:	<input type="text"/>	MONTH:	<input type="text"/>
YEAR:	1882	YEAR:	1967

<i>AGE:</i>			
YEARS:	85	MONTHS:	<input type="text"/>
		DAYS:	<input type="text"/>

GENDER:	M
---------	----------

EPITAPH OR SCRIPT:	CROWNER / (left side) CLARENCE W. / 1882 - 1967 / (right side) LORA CROSS / HIS WIFE / 1891 - 1970
--------------------	--

EPITAPH OR SCRIPT (CONT):	
---------------------------	--

MILITARY MARKER	-
-----------------	---

Marker Plot Type:	Double
-------------------	--------

Marker Description	Headstone
--------------------	-----------

Family Plot ID:	PRCFP39
-----------------	---------

Family Plot Name:	Crowner
-------------------	---------

Associated Markers, IDs:	PRC310
--------------------------	--------

(for this individual)	
-----------------------	--

Associated Individuals, IDs:	PRC306a, PRC306b, PRC309b
------------------------------	---------------------------

(other individuals)	
---------------------	--



Map / Marker ID:	PRC309
-------------------------	---------------

Individual Plot ID:	PRC309a
---------------------	----------------

GPS (wgs84-18N)	lat: N44° 2' 42.692" long: W75° 34' 32.236
-----------------	--

Cemetery:	Pierce
-----------	--------

Context:	Contiguous
----------	------------

Plot Placement:	In Rows
-----------------	---------

Grade Slope:	None
--------------	------

Exposure:	Open
-----------	------

Plot Accessories:	-
-------------------	---

General Comments:	-
-------------------	---

Additional Information:	
-------------------------	--

References:	
-------------	--

CEMETERY INTEREST FORM

(PAGE 2 OF 2)

Marker ID: PRC309



Clarence	W
Crowner	

PUBLIC WORKS
ENVIRONMENTAL DIVISION
FORT DRUM, NEW YORK





CEMETERY INTEREST FORM

(PAGE 1 OF 2)

PUBLIC WORKS, ENVIRONMENTAL DIVISION
FORT DRUM, NEW YORK

FIRST NAME:	Lora
MIDDLE NAME:	
LAST NAME:	Crowner
MAIDEN NAME:	Cross

<i>BIRTH DATE:</i>		<i>DEATH DATE:</i>	
DAY:	<input type="text"/>	DAY:	<input type="text"/>
MONTH:	<input type="text"/>	MONTH:	<input type="text"/>
YEAR:	1891	YEAR:	1970

<i>AGE:</i>			
YEARS:	79	MONTHS:	<input type="text"/>
		DAYS:	<input type="text"/>

GENDER:	F
---------	----------

EPITAPH OR SCRIPT:	CROWNER / (left side) CLARENCE W. / 1882 - 1967 / (right side) LORA CROSS / HIS WIFE / 1891 - 1970
--------------------	--

EPITAPH OR SCRIPT (CONT):	
---------------------------	--

MILITARY MARKER	-
-----------------	---

Marker Plot Type:	Double
-------------------	--------

Marker Description	Headstone
--------------------	-----------

Family Plot ID:	PRCFP39
-----------------	---------

Family Plot Name:	Crowner
-------------------	---------

Associated Markers, IDs:	PRC310
--------------------------	--------

(for this individual)	
-----------------------	--

Associated Individuals, IDs:	PRC306a, PRC306b, PRC309a
------------------------------	---------------------------

(other individuals)	
---------------------	--



Map / Marker ID:	PRC309
------------------	---------------

Individual Plot ID:	PRC309b
---------------------	----------------

GPS (wgs84-18N)	lat: N44° 2' 42.692" long: W75° 34' 32.236
-----------------	--

Cemetery:	Pierce
-----------	--------

Context:	Contiguous
----------	------------

Plot Placement:	In Rows
-----------------	---------

Grade Slope:	None
--------------	------

Exposure:	Open
-----------	------

Plot Accessories:	-
-------------------	---

General Comments:	-
-------------------	---

Additional Information:	
-------------------------	--

References:	
-------------	--

CEMETERY INTEREST FORM

(PAGE 2 OF 2)

Marker ID: PRC309



Lora	
Crowner	Cross

PUBLIC WORKS
ENVIRONMENTAL DIVISION
FORT DRUM, NEW YORK





CEMETERY INTEREST FORM

(PAGE 1 OF 2)

PUBLIC WORKS, ENVIRONMENTAL DIVISION
FORT DRUM, NEW YORK

FIRST NAME:	<input type="text"/>
MIDDLE NAME:	<input type="text"/>
LAST NAME:	Crowner
MAIDEN NAME:	<input type="text"/>

<i>BIRTH DATE:</i>		<i>DEATH DATE:</i>	
DAY:	<input type="text"/>	DAY:	<input type="text"/>
MONTH:	<input type="text"/>	MONTH:	<input type="text"/>
YEAR:	<input type="text"/>	YEAR:	<input type="text"/>

<i>AGE:</i>					
YEARS:	<input type="text"/>	MONTHS:	<input type="text"/>	DAYS:	<input type="text"/>

GENDER:	<input type="text"/>
---------	----------------------

EPITAPH OR SCRIPT:	(none)
--------------------	--------

EPITAPH OR SCRIPT (CONT):	<input type="text"/>
---------------------------	----------------------

MILITARY MARKER	-
-----------------	---

Marker Plot Type:	Family
-------------------	--------

Marker Description	Enclosure
--------------------	-----------

Family Plot ID:	PRCFP39
-----------------	---------

Family Plot Name:	Crowner
-------------------	---------

Associated Markers, IDs:	PRC306, PRC307, PRC308, PRC309
(for this individual)	

Associated Individuals, IDs:	
(other individuals)	



Map / Marker ID:	PRC310
-------------------------	---------------

Individual Plot ID:	PRC310
---------------------	---------------

GPS (wgs84-18N)	lat: N44° 2' 42.689" long: W75° 34' 32.327"
-----------------	---

Cemetery:	Pierce
-----------	--------

Context:	Contiguous
----------	------------

Plot Placement:	In Rows
-----------------	---------

Grade Slope:	None
--------------	------

Exposure:	Open
-----------	------

Plot Accessories:	-
-------------------	---

General Comments:	-
-------------------	---

Additional Information:	<input type="text"/>
-------------------------	----------------------

References:	<input type="text"/>
-------------	----------------------

CEMETERY INTEREST FORM

Marker ID: PRC310

(PAGE 2 OF 2)



Crowner	

PUBLIC WORKS
ENVIRONMENTAL DIVISION
FORT DRUM, NEW YORK





CEMETERY INTEREST FORM

(PAGE 1 OF 2)

PUBLIC WORKS, ENVIRONMENTAL DIVISION
FORT DRUM, NEW YORK

FIRST NAME:	Filury
MIDDLE NAME:	
LAST NAME:	Hosford
MAIDEN NAME:	

BIRTH DATE:

DEATH DATE:

DAY:		DAY:	30
MONTH:		MONTH:	April
YEAR:		YEAR:	1860

AGE:

YEARS:	39	MONTHS:	0	DAYS:	27
--------	----	---------	---	-------	----

GENDER:	F
---------	---

EPITAPH OR SCRIPT:	FILURY, / wife of / Charles Hosford / DIED / Apr. 30, 1860, / Aged 39 Yrs & 27 Ds.
--------------------	--

EPITAPH OR SCRIPT (CONT):

MILITARY MARKER	-
-----------------	---

Marker Plot Type:	Single
-------------------	--------

Marker Description	Headstone
--------------------	-----------

Family Plot ID:	-
-----------------	---

Family Plot Name:	
-------------------	--

Associated Markers, IDs:	-
--------------------------	---

(for this individual)

Associated Individuals, IDs:	
------------------------------	--

(other individuals)



Map / Marker ID:	PRC311
------------------	---------------

Individual Plot ID:	PRC311
---------------------	---------------

GPS (wgs84-18N)	lat: N44° 2' 43.168" long: W75° 34' 31.885
-----------------	--

Cemetery:	Pierce
-----------	--------

Context:	Contiguous
----------	------------

Plot Placement:	In Rows
-----------------	---------

Grade Slope:	None
--------------	------

Exposure:	Open
-----------	------

Plot Accessories:	-
-------------------	---

General Comments:	-
-------------------	---

Additional Information:	
-------------------------	--

References:	
-------------	--

CEMETERY INTEREST FORM

(PAGE 2 OF 2)

Marker ID: PRC311



Filury

Hosford

PUBLIC WORKS
ENVIRONMENTAL DIVISION
FORT DRUM, NEW YORK





CEMETERY INTEREST FORM

(PAGE 1 OF 2)

PUBLIC WORKS, ENVIRONMENTAL DIVISION
FORT DRUM, NEW YORK

FIRST NAME:	Byron
MIDDLE NAME:	
LAST NAME:	Gustin
MAIDEN NAME:	

BIRTH DATE:

DEATH DATE:

DAY:		DAY:	24
MONTH:		MONTH:	January
YEAR:		YEAR:	1862

AGE:

YEARS:	17	MONTHS:	9	DAYS:	15
--------	----	---------	---	-------	----

GENDER:	M
---------	---

EPITAPH OR SCRIPT:	BYRON GUSTIN / DIED / at Sackets Harbor / while in the service of his country, / Jan. 24, 1862, / AE. 17 y'rs 9mo's / & 15 d'ys.
--------------------	--

EPITAPH OR SCRIPT (CONT):

MILITARY MARKER	Service / Sacket's Harbor
-----------------	---------------------------

Marker Plot Type:	Single
-------------------	--------

Marker Description	Headstone
--------------------	-----------

Family Plot ID:	-
-----------------	---

Family Plot Name:	
-------------------	--

Associated Markers, IDs:	-
--------------------------	---

(for this individual)

Associated Individuals, IDs:	
------------------------------	--

(other individuals)



Map / Marker ID:	PRC312
------------------	---------------

Individual Plot ID:	PRC312
---------------------	---------------

GPS (wgs84-18N)	lat: N44° 2' 43.206" long: W75° 34' 31.851
-----------------	--

Cemetery:	Pierce
-----------	--------

Context:	Contiguous
----------	------------

Plot Placement:	In Rows
-----------------	---------

Grade Slope:	None
--------------	------

Exposure:	Open
-----------	------

Plot Accessories:	Flag
-------------------	------

General Comments:	New Veteran Marker placed on 22 May 2012.
-------------------	---

Additional Information:	Death coincides with the Civil War
-------------------------	------------------------------------

References:	
-------------	--

CEMETERY INTEREST FORM

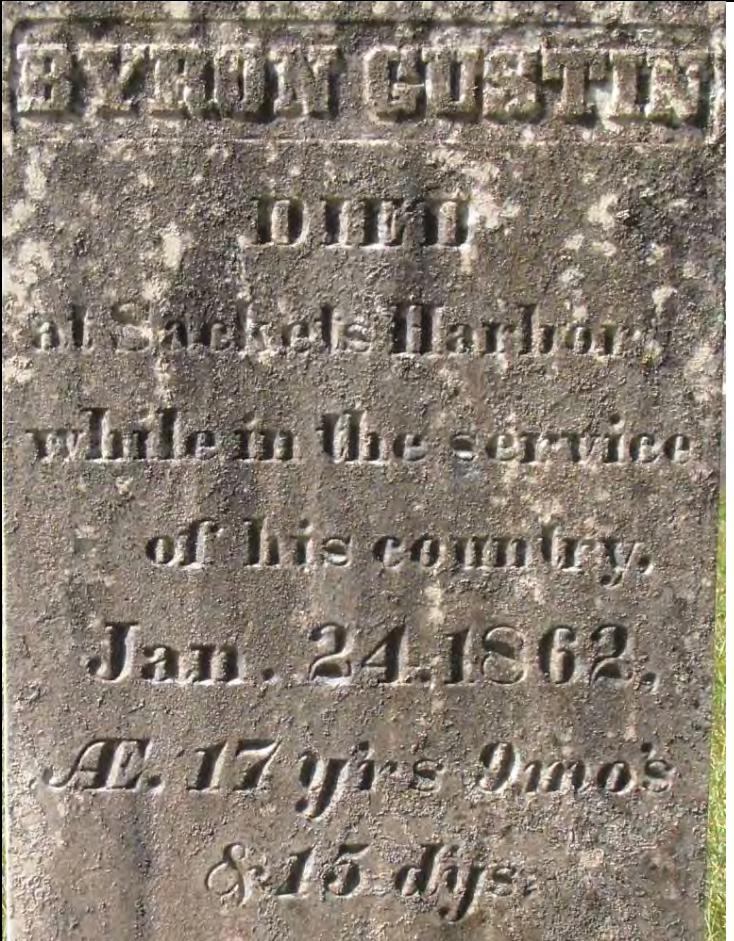
Marker ID: PRC312

(PAGE 2 OF 2)



Byron	
Gustin	

PUBLIC WORKS
ENVIRONMENTAL DIVISION
FORT DRUM, NEW YORK





CEMETERY INTEREST FORM

(PAGE 1 OF 2)

PUBLIC WORKS, ENVIRONMENTAL DIVISION
FORT DRUM, NEW YORK

FIRST NAME:	Malvina
MIDDLE NAME:	
LAST NAME:	Sanders
MAIDEN NAME:	

BIRTH DATE:

DEATH DATE:

DAY:		DAY:	16
MONTH:		MONTH:	January
YEAR:		YEAR:	1846

AGE:

YEARS:	2	MONTHS:	8	DAYS:	21
--------	---	---------	---	-------	----

GENDER:	F
---------	---

EPITAPH OR SCRIPT:	MALVINA, / Daughter of / Orin & Mary / Sanders, / died / Jan. 16, 1846, / aged 2 Yrs. / 8 Mo's. & 21 D's.
--------------------	---

EPITAPH OR SCRIPT (CONT):

MILITARY MARKER	-
-----------------	---

Marker Plot Type:	Single
-------------------	--------

Marker Description	Headstone
--------------------	-----------

Family Plot ID:	-
-----------------	---

Family Plot Name:	
-------------------	--

Associated Markers, IDs:	-
--------------------------	---

(for this individual)

Associated Individuals, IDs:	
------------------------------	--

(other individuals)



Map / Marker ID:	PRC313
------------------	---------------

Individual Plot ID:	PRC313
---------------------	---------------

GPS (wgs84-18N)	lat: N44° 2' 43.472" long: W75° 34' 31.658
-----------------	--

Cemetery:	Pierce
-----------	--------

Context:	Isolated
----------	----------

Plot Placement:	In Rows
-----------------	---------

Grade Slope:	None
--------------	------

Exposure:	Open
-----------	------

Plot Accessories:	-
-------------------	---

General Comments:	-
-------------------	---

Additional Information:	
-------------------------	--

References:	
-------------	--

CEMETERY INTEREST FORM

Marker ID: PRC313

(PAGE 2 OF 2)



Malvina

Sanders

PUBLIC WORKS
ENVIRONMENTAL DIVISION
FORT DRUM, NEW YORK



MALVINA
Daughter of
Gen. Wm. Sanders
died
Jan 16 1846
aged 2 yrs
Nov 8 21 D.



CEMETERY INTEREST FORM

(PAGE 1 OF 2)

PUBLIC WORKS, ENVIRONMENTAL DIVISION
FORT DRUM, NEW YORK

FIRST NAME:	Frank
MIDDLE NAME:	P
LAST NAME:	Crowner
MAIDEN NAME:	

BIRTH DATE:

DEATH DATE:

DAY:		DAY:	29
MONTH:		MONTH:	December
YEAR:		YEAR:	1890

AGE:

YEARS:	19	MONTHS:	11	DAYS:	
--------	----	---------	----	-------	--

GENDER:	M
---------	---

EPITAPH OR SCRIPT:	(SE face) FRANK P. / THEIR SON DIED / DEC 29, 1890, / AE. 19 YS. 11MO. / CROWNER / (SW face) WARREN CROWNER / DIED / OCT. 16, 1909, / AE. 73 YS. / ELMIRA / HIS WIFE DIED / MAY. 8. 1897. / AE. 64 YS.
--------------------	--

EPITAPH OR SCRIPT (CONT):	
MILITARY MARKER	-

Marker Plot Type:	Family
-------------------	--------

Marker Description	Pedestal with Obelisk
--------------------	-----------------------

Family Plot ID:	PRCFP40
-----------------	---------

Family Plot Name:	Crowner
-------------------	---------

Associated Markers, IDs:	PRC315, PRC316
(for this individual)	

Associated Individuals, IDs:	PRC315b, PRC315c
(other individuals)	



Map / Marker ID:	PRC314
------------------	---------------

Individual Plot ID:	PRC314a
---------------------	----------------

GPS (wgs84-18N)	lat: N44° 2' 42.877" long: W75° 34' 32.233
-----------------	--

Cemetery:	Pierce
-----------	--------

Context:	Contiguous
----------	------------

Plot Placement:	In Rows
-----------------	---------

Grade Slope:	None
--------------	------

Exposure:	Open
-----------	------

Plot Accessories:	-
-------------------	---

General Comments:	-
-------------------	---

Additional Information:	
-------------------------	--

References:	
-------------	--

CEMETERY INTEREST FORM

(PAGE 2 OF 2)

Marker ID: PRC314



Frank	P
Crowner	

PUBLIC WORKS
ENVIRONMENTAL DIVISION
FORT DRUM, NEW YORK





CEMETERY INTEREST FORM

(PAGE 1 OF 2)

PUBLIC WORKS, ENVIRONMENTAL DIVISION
FORT DRUM, NEW YORK

FIRST NAME:	Warren
MIDDLE NAME:	
LAST NAME:	Crowner
MAIDEN NAME:	

BIRTH DATE:

DEATH DATE:

DAY:		DAY:	16
MONTH:		MONTH:	October
YEAR:		YEAR:	1909

AGE:

YEARS:	73	MONTHS:		DAYS:	
--------	----	---------	--	-------	--

GENDER:	M
---------	---

EPITAPH OR SCRIPT:	(SE face) FRANK P. / THEIR SON DIED / DEC 29, 1890, / AE. 19 YS. 11MO. / CROWNER / (SW face) WARREN CROWNER / DIED / OCT. 16, 1909, / AE. 73 YS. / ELMIRA / HIS WIFE DIED / MAY. 8. 1897. / AE. 64 YS.
--------------------	--

EPITAPH OR SCRIPT (CONT):

MILITARY MARKER	-
-----------------	---

Marker Plot Type:	Family
-------------------	--------

Marker Description	Pedestal with Obelisk
--------------------	-----------------------

Family Plot ID:	PRCFP40
-----------------	---------

Family Plot Name:	Crowner
-------------------	---------

Associated Markers, IDs:	PRC315, PRC316
--------------------------	----------------

(for this individual)

Associated Individuals, IDs:	PRC315a, PRC315c
------------------------------	------------------

(other individuals)



Map / Marker ID:	PRC314
------------------	---------------

Individual Plot ID:	PRC314b
---------------------	----------------

GPS (wgs84-18N)	lat: N44° 2' 42.877" long: W75° 34' 32.233
-----------------	--

Cemetery:	Pierce
-----------	--------

Context:	Contiguous
----------	------------

Plot Placement:	In Rows
-----------------	---------

Grade Slope:	None
--------------	------

Exposure:	Open
-----------	------

Plot Accessories:	-
-------------------	---

General Comments:	-
-------------------	---

Additional Information:	
-------------------------	--

References:	
-------------	--

CEMETERY INTEREST FORM

Marker ID: PRC314

(PAGE 2 OF 2)



Warren

Crowner

PUBLIC WORKS
ENVIRONMENTAL DIVISION
FORT DRUM, NEW YORK





CEMETERY INTEREST FORM

(PAGE 1 OF 2)

PUBLIC WORKS, ENVIRONMENTAL DIVISION
FORT DRUM, NEW YORK

FIRST NAME:	Elmira
MIDDLE NAME:	
LAST NAME:	Crowner
MAIDEN NAME:	

BIRTH DATE:

DEATH DATE:

DAY:		DAY:	8
MONTH:		MONTH:	May
YEAR:		YEAR:	1897

AGE:

YEARS:	64	MONTHS:		DAYS:	
--------	----	---------	--	-------	--

GENDER:	F
---------	---

EPITAPH OR SCRIPT:	(SE face) FRANK P. / THEIR SON DIED / DEC 29, 1890, / AE. 19 YS. 11MO. / CROWNER / (SW face) WARREN CROWNER / DIED / OCT. 16, 1909, / AE. 73 YS. / ELMIRA / HIS WIFE DIED / MAY. 8. 1897. / AE. 64 YS.
--------------------	--

EPITAPH OR SCRIPT (CONT):	
MILITARY MARKER	-

Marker Plot Type:	Family
-------------------	--------

Marker Description	Pedestal with Obelisk
--------------------	-----------------------

Family Plot ID:	PRCFP40
-----------------	---------

Family Plot Name:	Crowner
-------------------	---------

Associated Markers, IDs:	PRC315, PRC316
(for this individual)	

Associated Individuals, IDs:	PRC315a, PRC315b
(other individuals)	



Map / Marker ID:	PRC314
------------------	---------------

Individual Plot ID:	PRC314c
---------------------	----------------

GPS (wgs84-18N)	lat: N44° 2' 42.877" long: W75° 34' 32.233
-----------------	--

Cemetery:	Pierce
-----------	--------

Context:	Contiguous
----------	------------

Plot Placement:	In Rows
-----------------	---------

Grade Slope:	None
--------------	------

Exposure:	Open
-----------	------

Plot Accessories:	-
-------------------	---

General Comments:	-
-------------------	---

Additional Information:	
-------------------------	--

References:	
-------------	--

CEMETERY INTEREST FORM

Marker ID: PRC314

(PAGE 2 OF 2)



Elmira

Crowner

PUBLIC WORKS
ENVIRONMENTAL DIVISION
FORT DRUM, NEW YORK





CEMETERY INTEREST FORM

(PAGE 1 OF 2)

PUBLIC WORKS, ENVIRONMENTAL DIVISION
FORT DRUM, NEW YORK

FIRST NAME:

MIDDLE NAME:

LAST NAME: **Crowner**

MAIDEN NAME:

BIRTH DATE:

DEATH DATE:

DAY:

DAY:

MONTH:

MONTH:

YEAR:

YEAR:

AGE:

YEARS:

MONTHS:

DAYS:

GENDER:

EPITAPH OR SCRIPT: **Frank**

EPITAPH OR SCRIPT (CONT):

MILITARY MARKER: -

Marker Plot Type: **Single**

Marker Description: **Footstone**

Family Plot ID: **PRCFP40**

Family Plot Name: **Crowner**

Associated Markers, IDs:
(for this individual) **PRC314, PRC316**

Associated Individuals, IDs:
(other individuals)



Map / Marker ID: **PRC315**

Individual Plot ID: **PRC315**

GPS (wgs84-18N) lat: **N44° 2' 42.917"** long: **W75° 34' 32.194"**

Cemetery: **Pierce**

Context: **Contiguous**

Plot Placement: **In Rows**

Grade Slope: **None**

Exposure: **Open**

Plot Accessories: -

General Comments: -

Additional Information:

References:

CEMETERY INTEREST FORM

(PAGE 2 OF 2)

Marker ID: PRC315



Crowner	

PUBLIC WORKS
ENVIRONMENTAL DIVISION
FORT DRUM, NEW YORK



--	--

--	--



CEMETERY INTEREST FORM

(PAGE 1 OF 2)

PUBLIC WORKS, ENVIRONMENTAL DIVISION
FORT DRUM, NEW YORK

FIRST NAME:	
MIDDLE NAME:	
LAST NAME:	Hastings / Graham / Crowner
MAIDEN NAME:	

<i>BIRTH DATE:</i>		<i>DEATH DATE:</i>	
DAY:		DAY:	
MONTH:		MONTH:	
YEAR:		YEAR:	

<i>AGE:</i>					
YEARS:		MONTHS:		DAYS:	

GENDER:	
---------	--

EPITAPH OR SCRIPT:	(none)
--------------------	--------

EPITAPH OR SCRIPT (CONT):	
---------------------------	--

MILITARY MARKER	-
-----------------	---

Marker Plot Type:	Family
-------------------	--------

Marker Description	Enclosure
--------------------	-----------

Family Plot ID:	-
-----------------	---

Family Plot Name:	
-------------------	--

Associated Markers, IDs: (for this individual)	PRC291, PRC293, PRC297, PRC298, PRC299, PRC314, PRC315
---	---

Associated Individuals, IDs: (other individuals)	
---	--



Map / Marker ID:	PRC316
-------------------------	---------------

Individual Plot ID:	PRC316
---------------------	---------------

GPS (wgs84-18N)	lat: N44° 2' 42.780" long: W75° 34' 32.013
-----------------	--

Cemetery:	Pierce
-----------	--------

Context:	Contiguous
----------	------------

Plot Placement:	In Rows
-----------------	---------

Grade Slope:	None
--------------	------

Exposure:	Open
-----------	------

Plot Accessories:	-
-------------------	---

General Comments:	Multiple families within plot enclosure.
-------------------	--

Additional Information:	
-------------------------	--

References:	
-------------	--

CEMETERY INTEREST FORM

Marker ID: PRC316

(PAGE 2 OF 2)



Hastings / Graham / Crowne	

PUBLIC WORKS
ENVIRONMENTAL DIVISION
FORT DRUM, NEW YORK





CEMETERY INTEREST FORM

(PAGE 1 OF 2)

PUBLIC WORKS, ENVIRONMENTAL DIVISION
FORT DRUM, NEW YORK

FIRST NAME:	Polly
MIDDLE NAME:	
LAST NAME:	Sanders
MAIDEN NAME:	

BIRTH DATE:

DEATH DATE:

DAY:		DAY:	9
MONTH:		MONTH:	April
YEAR:		YEAR:	1818

AGE:

YEARS:	42	MONTHS:	1	DAYS:	7
--------	----	---------	---	-------	---

GENDER:	F
---------	---

EPITAPH OR SCRIPT:	POLLY / Wife of / AARON (H/N?) SANDERS / died April 9, 1818, / AE. 42 YRS. 1 MON. / & 7 days.
--------------------	---

EPITAPH OR SCRIPT (CONT):

MILITARY MARKER	-
-----------------	---

Marker Plot Type:	Single
-------------------	--------

Marker Description	Headstone
--------------------	-----------

Family Plot ID:	-
-----------------	---

Family Plot Name:	
-------------------	--

Associated Markers, IDs:	-
--------------------------	---

(for this individual)

Associated Individuals, IDs:	
------------------------------	--

(other individuals)



Map / Marker ID:	PRC317
------------------	---------------

Individual Plot ID:	PRC317
---------------------	---------------

GPS (wgs84-18N)	lat: N44° 2' 43.089" long: W75° 34' 32.066
-----------------	--

Cemetery:	Pierce
-----------	--------

Context:	Isolated
----------	----------

Plot Placement:	In Rows
-----------------	---------

Grade Slope:	None
--------------	------

Exposure:	Open
-----------	------

Plot Accessories:	-
-------------------	---

General Comments:	-
-------------------	---

Additional Information:	
-------------------------	--

References:	
-------------	--

CEMETERY INTEREST FORM

(PAGE 2 OF 2)

Marker ID: PRC317



Polly	
Sanders	

PUBLIC WORKS
ENVIRONMENTAL DIVISION
FORT DRUM, NEW YORK





CEMETERY INTEREST FORM

(PAGE 1 OF 2)

PUBLIC WORKS, ENVIRONMENTAL DIVISION
FORT DRUM, NEW YORK

FIRST NAME:	Jeremiah
MIDDLE NAME:	
LAST NAME:	Lanphear
MAIDEN NAME:	

BIRTH DATE:

DEATH DATE:

DAY:		DAY:	13
MONTH:		MONTH:	September
YEAR:		YEAR:	1862

AGE:

YEARS:	58	MONTHS:	11	DAYS:	13
--------	----	---------	----	-------	----

GENDER: **M**

EPITAPH OR SCRIPT: **DEA. JEREMIAH LANPHEAR / DIED / Sept. 13, 1862, / AE. 58 y'rs. 11mo's. / & 13 d's. / Blessed are the dead that die in the Lord.**

EPITAPH OR SCRIPT (CONT):

MILITARY MARKER: -

Marker Plot Type: **Single**

Marker Description: **Headstone**

Family Plot ID: -

Family Plot Name:

Associated Markers, IDs:

(for this individual)

Associated Individuals, IDs:

(other individuals)

PRC319



Map / Marker ID: **PRC318**

Individual Plot ID: **PRC318**

GPS (wgs84-18N) lat: **N44° 2' 43.164"** long: **W75° 34' 32.005"**

Cemetery: **Pierce**

Context: **Contiguous**

Plot Placement: **In Rows**

Grade Slope: **None**

Exposure: **Open**

Plot Accessories: -

General Comments: -

Additional Information: **Deacon, town of Wilna. Heirs/next of kin:(adults) Lydia E. wife of John Edwards Jr. and Nelson W. Lanphear of Wilna, Hiram K. Lanphear of Denmark, Mary M. wife of James A. Thompson of Corono, Shiawassu Co, MI; (minors)Ellen and Simeon F. Lanphear of Wilna**

References: **Jeremiah Lanphear Estate Papers, New York Surrogates Court (Jefferson County), Estate papers 1905-1945 (original records in Jefferson County Courthouse, Watertown, NY). [Http://www.geneamusing.com/2009_07_26_archive.html](http://www.geneamusing.com/2009_07_26_archive.html)**

CEMETERY INTEREST FORM

(PAGE 2 OF 2)

Marker ID: PRC318



Jeremiah

Lanphear

PUBLIC WORKS
ENVIRONMENTAL DIVISION
FORT DRUM, NEW YORK





CEMETERY INTEREST FORM

(PAGE 1 OF 2)

PUBLIC WORKS, ENVIRONMENTAL DIVISION
FORT DRUM, NEW YORK

FIRST NAME:	Fanny
MIDDLE NAME:	
LAST NAME:	Lanphear
MAIDEN NAME:	Fulton

<i>BIRTH DATE:</i>		<i>DEATH DATE:</i>	
DAY:		DAY:	16
MONTH:		MONTH:	December
YEAR:		YEAR:	1877

<i>AGE:</i>					
YEARS:	20	MONTHS:	5	DAYS:	5

GENDER:	F
---------	----------

EPITAPH OR SCRIPT:	FANNY / wife of / JEREMIAH LANPHEAR / DIED / Dec. 16, 1877, / Aged / 20y's. 5m's. 5d's.
--------------------	---

EPITAPH OR SCRIPT (CONT):	
---------------------------	--

MILITARY MARKER	-
-----------------	---

Marker Plot Type:	Single
-------------------	--------

Marker Description	Headstone
--------------------	-----------

Family Plot ID:	-
-----------------	---

Family Plot Name:	
-------------------	--

Associated Markers, IDs:	-
--------------------------	---

(for this individual)

Associated Individuals, IDs:	PRC318
------------------------------	--------

(other individuals)



Map / Marker ID:	PRC319
------------------	---------------

Individual Plot ID:	PRC319
---------------------	---------------

GPS (wgs84-18N)	lat: N44° 2' 43.208" long: W75° 34' 31.969"
-----------------	---

Cemetery:	Pierce
-----------	--------

Context:	Contiguous
----------	------------

Plot Placement:	In Rows
-----------------	---------

Grade Slope:	None
--------------	------

Exposure:	Open
-----------	------

Plot Accessories:	-
-------------------	---

General Comments:	-
-------------------	---

Additional Information:	Daughter of Caleb Fulton.
-------------------------	---------------------------

References:	(citation needed)
-------------	-------------------

CEMETERY INTEREST FORM

(PAGE 2 OF 2)

Marker ID: PRC319



Fanny	
Lanphear	Fulton

PUBLIC WORKS
ENVIRONMENTAL DIVISION
FORT DRUM, NEW YORK





CEMETERY INTEREST FORM

(PAGE 1 OF 2)

PUBLIC WORKS, ENVIRONMENTAL DIVISION
FORT DRUM, NEW YORK

FIRST NAME:	Nettie
MIDDLE NAME:	
LAST NAME:	Farley
MAIDEN NAME:	Pierce

<i>BIRTH DATE:</i>		<i>DEATH DATE:</i>	
DAY: 5	MONTH: June	DAY: 29	MONTH: November
YEAR: 1859		YEAR: 1912	

<i>AGE:</i>			
YEARS: 53	MONTHS:	DAYS:	

GENDER:	F
---------	---

EPITAPH OR SCRIPT:	(SE face) FARLEY / JAMES FARLEY / FEB. 3, 1846 JUNE 15, 1930 / HIS WIVES / EMMA PRICE / SEPT. 15, 1847. FEB. 25, 1879 / NETTIE PIERCE / JUNE 5, 1859. NOV. 29, 1912 /
--------------------	---

EPITAPH OR SCRIPT (CONT):	(NW face) FARLEY / WALTER J. FARLEY . MCH. 26, 1890 (blank) / ANNA E. HARVEY / HIS WIFE / AUG. 9, 1889 SEPT. 17, 1966
---------------------------	---

MILITARY MARKER	(flag)
-----------------	--------

Marker Plot Type:	Family
-------------------	--------

Marker Description	Headstone
--------------------	-----------

Family Plot ID:	PRCFP41
-----------------	---------

Family Plot Name:	Farley
-------------------	--------

Associated Markers, IDs:	PRC321, PRC322, PRC323, PRC348
(for this individual)	

Associated Individuals, IDs:	PRC320a, PRC320b, PRC320d, PRC320e
(other individuals)	



Map / Marker ID:	PRC320
------------------	--------

Individual Plot ID:	PRC320c
---------------------	---------

GPS (wgs84-18N)	lat: N44° 2' 42.799" long: W75° 34' 32.583
-----------------	--

Cemetery:	Pierce
-----------	--------

Context:	Contiguous
----------	------------

Plot Placement:	In Rows
-----------------	---------

Grade Slope:	None
--------------	------

Exposure:	Open
-----------	------

Plot Accessories:	Flowers (planted), Flag
-------------------	-------------------------

General Comments:	-
-------------------	---

Additional Information:	
-------------------------	--

References:	
-------------	--

CEMETERY INTEREST FORM


Marker ID: PRC320

(PAGE 2 OF 2)



Nettie	
Farley	Pierce

PUBLIC WORKS
ENVIRONMENTAL DIVISION
FORT DRUM, NEW YORK





CEMETERY INTEREST FORM

(PAGE 1 OF 2)

PUBLIC WORKS, ENVIRONMENTAL DIVISION
FORT DRUM, NEW YORK

FIRST NAME:	Walter
MIDDLE NAME:	J
LAST NAME:	Farley
MAIDEN NAME:	

BIRTH DATE:		DEATH DATE:	
DAY:	26	DAY:	
MONTH:	March	MONTH:	
YEAR:	1890	YEAR:	

AGE:		
YEARS:	MONTHS:	DAYS:

GENDER:	M
---------	----------

EPITAPH OR SCRIPT:	(SE face) FARLEY / JAMES FARLEY / FEB. 3, 1846 JUNE 15, 1930 / HIS WIVES / EMMA PRICE / SEPT. 15, 1847. FEB. 25, 1879 / NETTIE PIERCE / JUNE 5, 1859. NOV. 29, 1912 /
--------------------	---

EPITAPH OR SCRIPT (CONT):	(NW face) FARLEY / WALTER J. FARLEY . MCH. 26, 1890 (blank) / ANNA E. HARVEY / HIS WIFE / AUG. 9, 1889 SEPT. 17, 1966
---------------------------	---

MILITARY MARKER	(flag)
-----------------	--------

Marker Plot Type:	Family
-------------------	--------

Marker Description	Headstone
--------------------	-----------

Family Plot ID:	PRCFP41
-----------------	---------

Family Plot Name:	Farley
-------------------	--------

Associated Markers, IDs:	PRC321, PRC322, PRC323, PRC348
(for this individual)	

Associated Individuals, IDs:	PRC320a, PRC320b, PRC320c, PRC320e
(other individuals)	



Map / Marker ID:	PRC320
-------------------------	---------------

Individual Plot ID:	PRC320d
---------------------	----------------

GPS (wgs84-18N)	lat: N44° 2' 42.799" long: W75° 34' 32.583
-----------------	--

Cemetery:	Pierce
-----------	--------

Context:	Contiguous
----------	------------

Plot Placement:	In Rows
-----------------	---------

Grade Slope:	None
--------------	------

Exposure:	Open
-----------	------

Plot Accessories:	Flowers (planted), Flag
-------------------	-------------------------

General Comments:	-
-------------------	---

Additional Information:	
-------------------------	--

References:	
-------------	--

CEMETERY INTEREST FORM


Marker ID: PRC320

(PAGE 2 OF 2)



Walter	J
Farley	

PUBLIC WORKS
ENVIRONMENTAL DIVISION
FORT DRUM, NEW YORK





CEMETERY INTEREST FORM

(PAGE 1 OF 2)

PUBLIC WORKS, ENVIRONMENTAL DIVISION
FORT DRUM, NEW YORK

FIRST NAME:	James
MIDDLE NAME:	
LAST NAME:	Farley
MAIDEN NAME:	

BIRTH DATE:		DEATH DATE:	
DAY: 3	MONTH: February	DAY: 15	MONTH: June
YEAR: 1846		YEAR: 1930	

AGE:			
YEARS: 84	MONTHS:	DAYS:	

GENDER:	M
---------	---

EPITAPH OR SCRIPT:	(SE face) FARLEY / JAMES FARLEY / FEB. 3, 1846 JUNE 15, 1930 / HIS WIVES / EMMA PRICE / SEPT. 15, 1847. FEB. 25, 1879 / NETTIE PIERCE / JUNE 5, 1859. NOV. 29, 1912 /
--------------------	---

EPITAPH OR SCRIPT (CONT):	(NW face) FARLEY / WALTER J. FARLEY . MCH. 26, 1890 (blank) / ANNA E. HARVEY / HIS WIFE / AUG. 9, 1889 SEPT. 17, 1966
---------------------------	---

MILITARY MARKER	(flag)
-----------------	--------

Marker Plot Type:	Family
-------------------	--------

Marker Description	Headstone
--------------------	-----------

Family Plot ID:	PRCFP41
-----------------	---------

Family Plot Name:	Farley
-------------------	--------

Associated Markers, IDs:	PRC321, PRC322, PRC323, PRC348
(for this individual)	

Associated Individuals, IDs:	PRC320b, PRC320c, PRC320d, PRC320e
(other individuals)	



Map / Marker ID:	PRC320
-------------------------	---------------

Individual Plot ID:	PRC320a
---------------------	----------------

GPS (wgs84-18N)	lat: N44° 2' 42.799" long: W75° 34' 32.583
-----------------	--

Cemetery:	Pierce
-----------	--------

Context:	Contiguous
----------	------------

Plot Placement:	In Rows
-----------------	---------

Grade Slope:	None
--------------	------

Exposure:	Open
-----------	------

Plot Accessories:	Flowers (planted), Flag
-------------------	-------------------------

General Comments:	-
-------------------	---

Additional Information:	
-------------------------	--

References:	
-------------	--

CEMETERY INTEREST FORM

Marker ID: PRC320


(PAGE 2 OF 2)



James

Farley

PUBLIC WORKS
ENVIRONMENTAL DIVISION
FORT DRUM, NEW YORK





CEMETERY INTEREST FORM

(PAGE 1 OF 2)

PUBLIC WORKS, ENVIRONMENTAL DIVISION
FORT DRUM, NEW YORK

FIRST NAME:	Anna
MIDDLE NAME:	E
LAST NAME:	Farley
MAIDEN NAME:	Harvey

<i>BIRTH DATE:</i>		<i>DEATH DATE:</i>	
DAY: 9	MONTH: August	DAY: 17	MONTH: September
YEAR: 1889		YEAR: 1966	

<i>AGE:</i>			
YEARS: 77	MONTHS:	DAYS:	

GENDER:	F
---------	----------

EPITAPH OR SCRIPT:	(SE face) FARLEY / JAMES FARLEY / FEB. 3, 1846 JUNE 15, 1930 / HIS WIVES / EMMA PRICE / SEPT. 15, 1847. FEB. 25, 1879 / NETTIE PIERCE / JUNE 5, 1859. NOV. 29, 1912 /
--------------------	---

EPITAPH OR SCRIPT (CONT):	(NW face) FARLEY / WALTER J. FARLEY . MCH. 26, 1890 (blank) / ANNA E. HARVEY / HIS WIFE / AUG. 9, 1889 SEPT. 17, 1966
---------------------------	---

MILITARY MARKER	(flag)
-----------------	--------

Marker Plot Type:	Family
-------------------	--------

Marker Description	Headstone
--------------------	-----------

Family Plot ID:	PRCFP41
-----------------	---------

Family Plot Name:	Farley
-------------------	--------

Associated Markers, IDs:	PRC321, PRC322, PRC323, PRC348
(for this individual)	

Associated Individuals, IDs:	PRC320a, PRC320b, PRC320c, PRC320d
(other individuals)	



Map / Marker ID:	PRC320
------------------	---------------

Individual Plot ID:	PRC320e
---------------------	----------------

GPS (wgs84-18N)	lat: N44° 2' 42.799" long: W75° 34' 32.583
-----------------	--

Cemetery:	Pierce
-----------	--------

Context:	Contiguous
----------	------------

Plot Placement:	In Rows
-----------------	---------

Grade Slope:	None
--------------	------

Exposure:	Open
-----------	------

Plot Accessories:	Flowers (planted), Flag
-------------------	-------------------------

General Comments:	-
-------------------	---

Additional Information:	
-------------------------	--

References:	
-------------	--

CEMETERY INTEREST FORM


Marker ID: PRC320

(PAGE 2 OF 2)



Anna	E
Farley	Harvey

PUBLIC WORKS
ENVIRONMENTAL DIVISION
FORT DRUM, NEW YORK





CEMETERY INTEREST FORM

(PAGE 1 OF 2)

PUBLIC WORKS, ENVIRONMENTAL DIVISION
FORT DRUM, NEW YORK

FIRST NAME:	Emma
MIDDLE NAME:	
LAST NAME:	Farley
MAIDEN NAME:	Price

<i>BIRTH DATE:</i>		<i>DEATH DATE:</i>	
DAY: 15	MONTH: September	DAY: 25	MONTH: February
YEAR: 1847		YEAR: 1879	

<i>AGE:</i>			
YEARS: 32	MONTHS:	DAYS:	

GENDER:	F
---------	----------

EPITAPH OR SCRIPT:	(SE face) FARLEY / JAMES FARLEY / FEB. 3, 1846 JUNE 15, 1930 / HIS WIVES / EMMA PRICE / SEPT. 15, 1847. FEB. 25, 1879 / NETTIE PIERCE / JUNE 5, 1859. NOV. 29, 1912 /
--------------------	---

EPITAPH OR SCRIPT (CONT):	(NW face) FARLEY / WALTER J. FARLEY . MCH. 26, 1890 (blank) / ANNA E. HARVEY / HIS WIFE / AUG. 9, 1889 SEPT. 17, 1966
---------------------------	---

MILITARY MARKER	(flag)
-----------------	--------

Marker Plot Type:	Family
-------------------	--------

Marker Description	Headstone
--------------------	-----------

Family Plot ID:	PRCFP41
-----------------	---------

Family Plot Name:	Farley
-------------------	--------

Associated Markers, IDs:	PRC321, PRC322, PRC323, PRC348
(for this individual)	

Associated Individuals, IDs:	PRC320a, PRC320c, PRC320d, PRC320e
(other individuals)	



Map / Marker ID:	PRC320
------------------	---------------

Individual Plot ID:	PRC320b
---------------------	----------------

GPS (wgs84-18N)	lat: N44° 2' 42.799" long: W75° 34' 32.583
-----------------	--

Cemetery:	Pierce
-----------	--------

Context:	Contiguous
----------	------------

Plot Placement:	In Rows
-----------------	---------

Grade Slope:	None
--------------	------

Exposure:	Open
-----------	------

Plot Accessories:	Flowers (planted), Flag
-------------------	-------------------------

General Comments:	-
-------------------	---

Additional Information:	
-------------------------	--

References:	
-------------	--

CEMETERY INTEREST FORM



Marker ID: PRC320

(PAGE 2 OF 2)



Emma	
Farley	Price

PUBLIC WORKS
ENVIRONMENTAL DIVISION
FORT DRUM, NEW YORK





CEMETERY INTEREST FORM

(PAGE 1 OF 2)

PUBLIC WORKS, ENVIRONMENTAL DIVISION
FORT DRUM, NEW YORK

FIRST NAME:

MIDDLE NAME:

LAST NAME: **Farley**

MAIDEN NAME: **Price**

BIRTH DATE:

DEATH DATE:

DAY:

DAY:

MONTH:

MONTH:

YEAR:

YEAR:

AGE:

YEARS:

MONTHS:

DAYS:

GENDER:

EPITAPH OR SCRIPT: **EMMA**

EPITAPH OR SCRIPT (CONT):

MILITARY MARKER: -

Marker Plot Type: **Single**

Marker Description: **Footstone**

Family Plot ID: **PRCFP41**

Family Plot Name: **Farley**

Associated Markers, IDs:
(for this individual) **PRC320, PRC348**

Associated Individuals, IDs:
(other individuals)



Map / Marker ID: **PRC321**

Individual Plot ID: **PRC321**

GPS (wgs84-18N) lat: **N44° 2' 42.701"** long: **W75° 34' 32.467"**

Cemetery: **Pierce**

Context: **Contiguous**

Plot Placement: **In Rows**

Grade Slope: **None**

Exposure: **Open**

Plot Accessories: -

General Comments: -

Additional Information:

References:

CEMETERY INTEREST FORM




Marker ID: PRC321

(PAGE 2 OF 2)



Farley	Price

PUBLIC WORKS
ENVIRONMENTAL DIVISION
FORT DRUM, NEW YORK





CEMETERY INTEREST FORM

(PAGE 1 OF 2)

PUBLIC WORKS, ENVIRONMENTAL DIVISION
FORT DRUM, NEW YORK

FIRST NAME:

MIDDLE NAME:

LAST NAME: **Farley**

MAIDEN NAME: **Pierce**

BIRTH DATE:

DEATH DATE:

DAY:

DAY:

MONTH:

MONTH:

YEAR:

YEAR:

AGE:

YEARS:

MONTHS:

DAYS:

GENDER:

EPITAPH OR SCRIPT: **MOTHER**

EPITAPH OR SCRIPT (CONT):

MILITARY MARKER: -

Marker Plot Type: **Single**

Marker Description: **Footstone**

Family Plot ID: **PRCFP41**

Family Plot Name: **Farley**

Associated Markers, IDs:
(for this individual) **PRC320, PRC348**

Associated Individuals, IDs:
(other individuals)



Map / Marker ID: **PRC322**

Individual Plot ID: **PRC322**

GPS (wgs84-18N) lat: **N44° 2' 42.733"** long: **W75° 34' 32.434**

Cemetery: **Pierce**

Context: **Contiguous**

Plot Placement: **In Rows**

Grade Slope: **None**

Exposure: **Open**

Plot Accessories: -

General Comments: -

Additional Information:

References:

CEMETERY INTEREST FORM





(PAGE 2 OF 2)

Marker ID: PRC322



Farley	Pierce

PUBLIC WORKS
ENVIRONMENTAL DIVISION
FORT DRUM, NEW YORK





CEMETERY INTEREST FORM

(PAGE 1 OF 2)

PUBLIC WORKS, ENVIRONMENTAL DIVISION
FORT DRUM, NEW YORK

FIRST NAME:

MIDDLE NAME:

LAST NAME: **Farley**

MAIDEN NAME:

BIRTH DATE:

DEATH DATE:

DAY:

DAY:

MONTH:

MONTH:

YEAR:

YEAR:

AGE:

YEARS:

MONTHS:

DAYS:

GENDER:

EPITAPH OR SCRIPT: **FATHER**

EPITAPH OR SCRIPT (CONT):

MILITARY MARKER: -

Marker Plot Type: **Single**

Marker Description: **Footstone**

Family Plot ID: **PRCFP41**

Family Plot Name: **Farley**

Associated Markers, IDs:
(for this individual) **PRC320, PRC348**

Associated Individuals, IDs:
(other individuals)



Map / Marker ID: **PRC323**

Individual Plot ID: **PRC323**

GPS (wgs84-18N) lat: **N44° 2' 42.758"** long: **W75° 34' 32.408**

Cemetery: **Pierce**

Context: **Contiguous**

Plot Placement: **In Rows**

Grade Slope: **None**

Exposure: **Open**

Plot Accessories: -

General Comments: -

Additional Information:

References:

CEMETERY INTEREST FORM

Marker ID: PRC323

(PAGE 2 OF 2)



Farley	

PUBLIC WORKS
ENVIRONMENTAL DIVISION
FORT DRUM, NEW YORK





CEMETERY INTEREST FORM

(PAGE 1 OF 2)

PUBLIC WORKS, ENVIRONMENTAL DIVISION
FORT DRUM, NEW YORK

FIRST NAME:	Lewis
MIDDLE NAME:	
LAST NAME:	Lanphear
MAIDEN NAME:	

BIRTH DATE:

DEATH DATE:

DAY:		DAY:	22
MONTH:		MONTH:	April
YEAR:		YEAR:	1837

AGE:

YEARS:	73	MONTHS:	5	DAYS:	9
--------	----	---------	---	-------	---

GENDER:	M
---------	---

EPITAPH OR SCRIPT:	LEWIS LANPHEAR / DIED / Apr. 22, 1837, / AE. 73y's 5m's & 9d's / MARY / His wife died / Mar. 31, 1833, / AE. 65y's 4m's & 1d'y
--------------------	--

EPITAPH OR SCRIPT (CONT):	
---------------------------	--

MILITARY MARKER	-
-----------------	---

Marker Plot Type:	Double
-------------------	--------

Marker Description	Headstone
--------------------	-----------

Family Plot ID:	-
-----------------	---

Family Plot Name:	
-------------------	--

Associated Markers, IDs:	-
--------------------------	---

(for this individual)

Associated Individuals, IDs:	PRC324b, PRC328
------------------------------	-----------------

(other individuals)



Map / Marker ID:	PRC324
------------------	---------------

Individual Plot ID:	PRC324a
---------------------	----------------

GPS (wgs84-18N)	lat: N44° 2' 43.206" long: W75° 34' 32.089
-----------------	--

Cemetery:	Pierce
-----------	--------

Context:	Contiguous
----------	------------

Plot Placement:	In Rows
-----------------	---------

Grade Slope:	None
--------------	------

Exposure:	Open
-----------	------

Plot Accessories:	-
-------------------	---

General Comments:	Likely the parents of Lewis Lanphear Jr (PRC328), given name, location, and dates.
-------------------	--

Additional Information:	
-------------------------	--

References:	
-------------	--

CEMETERY INTEREST FORM

(PAGE 2 OF 2)

Marker ID: PRC324



Lewis	
Lanphear	

PUBLIC WORKS
ENVIRONMENTAL DIVISION
FORT DRUM, NEW YORK





CEMETERY INTEREST FORM

(PAGE 1 OF 2)

PUBLIC WORKS, ENVIRONMENTAL DIVISION
FORT DRUM, NEW YORK

FIRST NAME:	Mary
MIDDLE NAME:	
LAST NAME:	Lanphear
MAIDEN NAME:	

BIRTH DATE:

DEATH DATE:

DAY:		DAY:	31
MONTH:		MONTH:	March
YEAR:		YEAR:	1833

AGE:

YEARS:	65	MONTHS:	4	DAYS:	1
--------	----	---------	---	-------	---

GENDER:	F
---------	---

EPITAPH OR SCRIPT:	LEWIS LANPHEAR / DIED / Apr. 22, 1837, / AE. 73y's 5m's & 9d's / MARY / His wife died / Mar. 31, 1833, / AE. 65y's 4m's & 1d'y
--------------------	--

EPITAPH OR SCRIPT (CONT):

MILITARY MARKER	-
-----------------	---

Marker Plot Type:	Double
-------------------	--------

Marker Description	Headstone
--------------------	-----------

Family Plot ID:	-
-----------------	---

Family Plot Name:	
-------------------	--

Associated Markers, IDs: (for this individual)	-
---	---

Associated Individuals, IDs: (other individuals)	PRC324a, PRC328
---	-----------------



Map / Marker ID:	PRC324
------------------	---------------

Individual Plot ID:	PRC324b
---------------------	----------------

GPS (wgs84-18N)	lat: N44° 2' 43.206" long: W75° 34' 32.089
-----------------	--

Cemetery:	Pierce
-----------	--------

Context:	Contiguous
----------	------------

Plot Placement:	In Rows
-----------------	---------

Grade Slope:	None
--------------	------

Exposure:	Open
-----------	------

Plot Accessories:	-
-------------------	---

General Comments:	Likely the parents of Lewis Lanphear Jr (PRC328), given name, location, and dates.
-------------------	--

Additional Information:	
-------------------------	--

References:	
-------------	--

CEMETERY INTEREST FORM

(PAGE 2 OF 2)

Marker ID: PRC324



Mary	
Lanphear	

PUBLIC WORKS
ENVIRONMENTAL DIVISION
FORT DRUM, NEW YORK





CEMETERY INTEREST FORM

(PAGE 1 OF 2)

PUBLIC WORKS, ENVIRONMENTAL DIVISION
FORT DRUM, NEW YORK

FIRST NAME: **Myron**

MIDDLE NAME:

LAST NAME: **Tooly**

MAIDEN NAME:

BIRTH DATE:

DEATH DATE:

DAY: MONTH: YEAR:

DAY: 5 MONTH: December YEAR: 1847

AGE:

YEARS: 2 MONTHS: 10 DAYS:

GENDER: M

EPITAPH OR SCRIPT: MYRON / Son of / (Broam?) & Polly / TOOLY / died Dec 5, 1847: / AE 2Yr & 10Mo. / It hourly seems a day. / Some angel took our fair one. / And bore it heavenly.

EPITAPH OR SCRIPT (CONT):

MILITARY MARKER -

Marker Plot Type: Single

Marker Description: Headstone

Family Plot ID: -

Family Plot Name:

Associated Markers, IDs: -
(for this individual)

Associated Individuals, IDs: -
(other individuals)



Map / Marker ID: **PRC325**

Individual Plot ID: **PRC325**

GPS (wgs84-18N) lat: N44° 2' 43.413" long: W75° 34' 31.919

Cemetery: Pierce

Context: Contiguous

Plot Placement: In Rows

Grade Slope: None

Exposure: Open

Plot Accessories: -

General Comments: -

Additional Information:

References:

CEMETERY INTEREST FORM

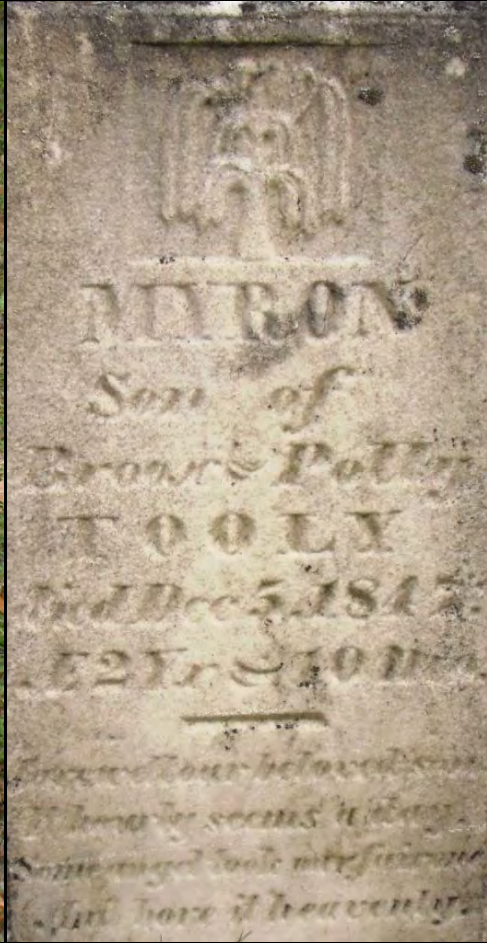
Marker ID: PRC325

(PAGE 2 OF 2)



Myron	
Tooly	

PUBLIC WORKS
ENVIRONMENTAL DIVISION
FORT DRUM, NEW YORK





CEMETERY INTEREST FORM

(PAGE 1 OF 2)

PUBLIC WORKS, ENVIRONMENTAL DIVISION
FORT DRUM, NEW YORK

FIRST NAME:	Horace
MIDDLE NAME:	
LAST NAME:	Tooly
MAIDEN NAME:	

BIRTH DATE:

DEATH DATE:

DAY:		DAY:	3
MONTH:		MONTH:	March
YEAR:		YEAR:	1858

AGE:

YEARS:	66	MONTHS:		DAYS:	
--------	----	---------	--	-------	--

GENDER:	M
---------	---

EPITAPH OR SCRIPT: HORACE TOOLY / DIED / March 3, 1858, / AE. 66 Yrs.

EPITAPH OR SCRIPT (CONT):

MILITARY MARKER -

Marker Plot Type: Single

Marker Description: Headstone

Family Plot ID: -

Family Plot Name:

Associated Markers, IDs:

(for this individual)

Associated Individuals, IDs:

(other individuals)

PRC327



Map / Marker ID: **PRC326**

Individual Plot ID: **PRC326**

GPS (wgs84-18N) lat: N44° 2' 43.443" long: W75° 34' 31.891

Cemetery: Pierce

Context: Contiguous

Plot Placement: In Rows

Grade Slope: None

Exposure: Open

Plot Accessories: -

General Comments: -

Additional Information:

References:

CEMETERY INTEREST FORM

(PAGE 2 OF 2)

Marker ID: PRC326



Horace

Tooly

PUBLIC WORKS
ENVIRONMENTAL DIVISION
FORT DRUM, NEW YORK





CEMETERY INTEREST FORM

(PAGE 1 OF 2)

PUBLIC WORKS, ENVIRONMENTAL DIVISION
FORT DRUM, NEW YORK

FIRST NAME:	Dolly
MIDDLE NAME:	
LAST NAME:	Tooly
MAIDEN NAME:	

BIRTH DATE:		DEATH DATE:	
DAY:		DAY:	3
MONTH:		MONTH:	January
YEAR:		YEAR:	1883

AGE:			
YEARS:	100	MONTHS:	9
		DAYS:	11

GENDER:	F
---------	---

EPITAPH OR SCRIPT:	(SE face) DOLLY / TOOLY, / WIFE OF / HORACE TOOLY, / DIED / JANUARY 3, 1883, / AGED / 100 YEARS, / 9 MONTHS, 11 DAYS. / TOOLY /
--------------------	---

EPITAPH OR SCRIPT (CONT):	(NW face) AT REST WITH THE ANGELS ON / THAT HAPPY SHORE, / NO MORE O'ER LIFE'S TRIALS / TO WAIT; / HOW HAPPY AND FREE WAS HER / LAST FAREWELL, / AS SHE PASSED THROUGH THE PEARLY GATE
---------------------------	--

MILITARY MARKER	-
-----------------	---

Marker Plot Type:	Single
-------------------	--------

Marker Description	Headstone
--------------------	-----------

Family Plot ID:	-
-----------------	---

Family Plot Name:	
-------------------	--

Associated Markers, IDs:	-
(for this individual)	

Associated Individuals, IDs:	PRC326
(other individuals)	



Map / Marker ID:	PRC327
-------------------------	---------------

Individual Plot ID:	PRC327
---------------------	---------------

GPS (wgs84-18N)	lat: N44° 2' 43.492" long: W75° 34' 31.844
-----------------	--

Cemetery:	Pierce
-----------	--------

Context:	Contiguous
----------	------------

Plot Placement:	In Rows
-----------------	---------

Grade Slope:	None
--------------	------

Exposure:	Open
-----------	------

Plot Accessories:	-
-------------------	---

General Comments:	-
-------------------	---

Additional Information:	
-------------------------	--

References:	
-------------	--

CEMETERY INTEREST FORM

Marker ID: PRC327

(PAGE 2 OF 2)



Dolly

Tools

PUBLIC WORKS
ENVIRONMENTAL DIVISION
FORT DRUM, NEW YORK





CEMETERY INTEREST FORM

(PAGE 1 OF 2)

PUBLIC WORKS, ENVIRONMENTAL DIVISION
FORT DRUM, NEW YORK

FIRST NAME:	Lewis (Jr.)
MIDDLE NAME:	
LAST NAME:	Lanphear
MAIDEN NAME:	

BIRTH DATE:

DEATH DATE:

DAY:		DAY:	27
MONTH:		MONTH:	March
YEAR:		YEAR:	1849

AGE:

YEARS:	55	MONTHS:	0	DAYS:	17
--------	----	---------	---	-------	----

GENDER:	M
---------	---

EPITAPH OR SCRIPT:	LEWIS LANPHEAR, / Jr. / DIED / March 27, 1849, / aged 55 years. / & 17 days.
--------------------	--

EPITAPH OR SCRIPT (CONT):	
---------------------------	--

MILITARY MARKER	-
-----------------	---

Marker Plot Type:	Single
-------------------	--------

Marker Description	Headstone
--------------------	-----------

Family Plot ID:	-
-----------------	---

Family Plot Name:	
-------------------	--

Associated Markers, IDs:	-
--------------------------	---

(for this individual)

Associated Individuals, IDs:	PRC324, PRC329
------------------------------	----------------

(other individuals)



Map / Marker ID:	PRC328
------------------	---------------

Individual Plot ID:	PRC328
---------------------	---------------

GPS (wgs84-18N)	lat: N44° 2' 43.268" long: W75° 34' 32.121"
-----------------	---

Cemetery:	Pierce
-----------	--------

Context:	Contiguous
----------	------------

Plot Placement:	In Rows
-----------------	---------

Grade Slope:	None
--------------	------

Exposure:	Open
-----------	------

Plot Accessories:	-
-------------------	---

General Comments:	Likely son of Lewis and Mary Lanphear (PRC324), given names, dates, and location.
-------------------	---

Additional Information:	
-------------------------	--

References:	
-------------	--

CEMETERY INTEREST FORM

(PAGE 2 OF 2)

Marker ID: PRC328



Lewis (Jr.)

Lanphear

PUBLIC WORKS
ENVIRONMENTAL DIVISION
FORT DRUM, NEW YORK





CEMETERY INTEREST FORM

(PAGE 1 OF 2)

PUBLIC WORKS, ENVIRONMENTAL DIVISION
FORT DRUM, NEW YORK

FIRST NAME:	Rachel
MIDDLE NAME:	
LAST NAME:	Lanphear
MAIDEN NAME:	

BIRTH DATE:		DEATH DATE:	
DAY:		DAY:	18
MONTH:		MONTH:	May
YEAR:		YEAR:	1843

AGE:					
YEARS:	48	MONTHS:	0	DAYS:	14

GENDER:	F
---------	---

EPITAPH OR SCRIPT:	RACHEL / wife of / Lewis Lanphear Jr. / died / May 18, 1843, / aged 48 Y's & 14 d's.
--------------------	--

EPITAPH OR SCRIPT (CONT):

MILITARY MARKER

-

Marker Plot Type:

Single

Marker Description

Headstone

Family Plot ID:

-

Family Plot Name:

Associated Markers, IDs:

-

(for this individual)

Associated Individuals, IDs:

PRC328

(other individuals)



Map / Marker ID: **PRC329**

Individual Plot ID: **PRC329**

GPS (wgs84-18N) lat: N44° 2' 43.297" long: W75° 34' 32.094

Cemetery: Pierce

Context: Contiguous

Plot Placement: In Rows

Grade Slope: None

Exposure: Open

Plot Accessories: -

General Comments: -

Additional Information:

References:

CEMETERY INTEREST FORM

(PAGE 2 OF 2)

Marker ID: PRC329



Rachel

Lanphear

PUBLIC WORKS
ENVIRONMENTAL DIVISION
FORT DRUM, NEW YORK





CEMETERY INTEREST FORM

(PAGE 1 OF 2)

PUBLIC WORKS, ENVIRONMENTAL DIVISION
FORT DRUM, NEW YORK

FIRST NAME:	Hiram
MIDDLE NAME:	
LAST NAME:	Lanphear
MAIDEN NAME:	

<i>BIRTH DATE:</i>		<i>DEATH DATE:</i>	
DAY:		DAY:	21
MONTH:		MONTH:	September
YEAR:		YEAR:	1868

<i>AGE:</i>					
YEARS:	69	MONTHS:	5	DAYS:	

GENDER:	M
---------	---

EPITAPH OR SCRIPT:	(SE face) LANPHEAR / (SW face) HIRAM LANPHEAR / DIED / SEP. 21, 1868, / AE. 69 YS. 5MS. / (NW face) CORRINNA L. / BASSETT /
--------------------	---

EPITAPH OR SCRIPT (CONT):	(NE face) CORRINA L. / RELICT OF / HIRAM LANPHEAR / DIED / APR 30, 1883, / AE. 75 YS. 4 MS. 18 DS.
---------------------------	--

MILITARY MARKER	-
-----------------	---

Marker Plot Type:	Double
-------------------	--------

Marker Description	Pedestal with Obelisk
--------------------	-----------------------

Family Plot ID:	-
-----------------	---

Family Plot Name:	
-------------------	--

Associated Markers, IDs: (for this individual)	PRC331, PRC332
---	----------------

Associated Individuals, IDs: (other individuals)	PRC330b
---	---------



Map / Marker ID:	PRC330
-------------------------	---------------

Individual Plot ID:	PRC330a
---------------------	----------------

GPS (wgs84-18N)	lat: N44° 2' 43.355" long: W75° 34' 32.053
-----------------	--

Cemetery:	Pierce
-----------	--------

Context:	Contiguous
----------	------------

Plot Placement:	In Rows
-----------------	---------

Grade Slope:	None
--------------	------

Exposure:	Open
-----------	------

Plot Accessories:	-
-------------------	---

General Comments:	-
-------------------	---

Additional Information:	
-------------------------	--

References:	
-------------	--

CEMETERY INTEREST FORM

Marker ID: PRC330

(PAGE 2 OF 2)



Hiram	
Lanphear	

PUBLIC WORKS
ENVIRONMENTAL DIVISION
FORT DRUM, NEW YORK





CEMETERY INTEREST FORM

(PAGE 1 OF 2)

PUBLIC WORKS, ENVIRONMENTAL DIVISION
FORT DRUM, NEW YORK

FIRST NAME:	Corrinna
MIDDLE NAME:	L
LAST NAME:	Lanphear
MAIDEN NAME:	Bassett

<i>BIRTH DATE:</i>		<i>DEATH DATE:</i>	
DAY:		DAY:	30
MONTH:		MONTH:	April
YEAR:		YEAR:	1883

<i>AGE:</i>					
YEARS:	75	MONTHS:	4	DAYS:	18

GENDER:	F
---------	----------

EPITAPH OR SCRIPT:	(SE face) LANPHEAR / (SW face) HIRAM LANPHEAR / DIED / SEP. 21, 1868, / AE. 69 YS. 5MS. / (NW face) CORRINNA L. / BASSETT /
--------------------	---

EPITAPH OR SCRIPT (CONT):	(NE face) CORRINA L. / RELICT OF / HIRAM LANPHEAR / DIED / APR 30, 1883, / AE. 75 YS. 4 MS. 18 DS.
---------------------------	--

MILITARY MARKER	-
-----------------	---

Marker Plot Type:	Double
-------------------	--------

Marker Description	Pedestal with Obelisk
--------------------	-----------------------

Family Plot ID:	-
-----------------	---

Family Plot Name:	
-------------------	--

Associated Markers, IDs: (for this individual)	PRC331, PRC332
---	----------------

Associated Individuals, IDs: (other individuals)	PRC330a
---	---------



Map / Marker ID:	PRC330
-------------------------	---------------

Individual Plot ID:	PRC330b
---------------------	----------------

GPS (wgs84-18N)	lat: N44° 2' 43.355" long: W75° 34' 32.053
-----------------	--

Cemetery:	Pierce
-----------	--------

Context:	Contiguous
----------	------------

Plot Placement:	In Rows
-----------------	---------

Grade Slope:	None
--------------	------

Exposure:	Open
-----------	------

Plot Accessories:	-
-------------------	---

General Comments:	-
-------------------	---

Additional Information:	
-------------------------	--

References:	
-------------	--

CEMETERY INTEREST FORM

Marker ID: PRC330

(PAGE 2 OF 2)



Corrinna	L
Lanphear	Bassett

PUBLIC WORKS
ENVIRONMENTAL DIVISION
FORT DRUM, NEW YORK





CEMETERY INTEREST FORM

(PAGE 1 OF 2)

PUBLIC WORKS, ENVIRONMENTAL DIVISION
FORT DRUM, NEW YORK

FIRST NAME:

MIDDLE NAME:

LAST NAME: **Lanphear**

MAIDEN NAME:

BIRTH DATE: DAY: MONTH: YEAR:

DEATH DATE: DAY: MONTH: YEAR:

AGE: YEARS: MONTHS: DAYS:

GENDER:

EPITAPH OR SCRIPT: **HIRAM**

EPITAPH OR SCRIPT (CONT):

MILITARY MARKER: -

Marker Plot Type: **Single**

Marker Description: **Footstone**

Family Plot ID: -

Family Plot Name:

Associated Markers, IDs: **PRC330**
(for this individual)

Associated Individuals, IDs:
(other individuals)



Map / Marker ID: **PRC331**

Individual Plot ID: **PRC331**

GPS (wgs84-18N) lat: **N44° 2' 43.303"** long: **W75° 34' 32.007"**

Cemetery: **Pierce**

Context: **Contiguous**

Plot Placement: **In Rows**

Grade Slope: **None**

Exposure: **Open**

Plot Accessories: -

General Comments: -

Additional Information:

References:

CEMETERY INTEREST FORM

Marker ID: PRC331

(PAGE 2 OF 2)



Lanphear

PUBLIC WORKS
ENVIRONMENTAL DIVISION
FORT DRUM, NEW YORK





CEMETERY INTEREST FORM

(PAGE 1 OF 2)

PUBLIC WORKS, ENVIRONMENTAL DIVISION
FORT DRUM, NEW YORK

FIRST NAME:

MIDDLE NAME:

LAST NAME: **Lanphear**

MAIDEN NAME: **Bassett**

BIRTH DATE:

DEATH DATE:

DAY:

DAY:

MONTH:

MONTH:

YEAR:

YEAR:

AGE:

YEARS:

MONTHS:

DAYS:

GENDER:

EPITAPH OR SCRIPT: **CORRINNA**

EPITAPH OR SCRIPT (CONT):

MILITARY MARKER: -

Marker Plot Type: **Single**

Marker Description: **Footstone**

Family Plot ID: -

Family Plot Name:

Associated Markers, IDs:
(for this individual) **PRC330**

Associated Individuals, IDs:
(other individuals)



Map / Marker ID: **PRC332**

Individual Plot ID: **PRC332**

GPS (wgs84-18N) lat: **N44° 2' 43.346"** long: **W75° 34' 31.973**

Cemetery: **Pierce**

Context: **Contiguous**

Plot Placement: **In Rows**

Grade Slope: **None**

Exposure: **Open**

Plot Accessories: -

General Comments: -

Additional Information:

References:

CEMETERY INTEREST FORM

Marker ID: PRC332

(PAGE 2 OF 2)



Lanphear	Bassett

PUBLIC WORKS
ENVIRONMENTAL DIVISION
FORT DRUM, NEW YORK





CEMETERY INTEREST FORM

(PAGE 1 OF 2)

PUBLIC WORKS, ENVIRONMENTAL DIVISION
FORT DRUM, NEW YORK

FIRST NAME:	Jesse
MIDDLE NAME:	
LAST NAME:	Carlton
MAIDEN NAME:	

BIRTH DATE:

DEATH DATE:

DAY:		DAY:	28
MONTH:		MONTH:	April
YEAR:		YEAR:	1849

AGE:

YEARS:	47	MONTHS:	9	DAYS:	
--------	----	---------	---	-------	--

GENDER:	M
---------	---

EPITAPH OR SCRIPT:	JESSE CARLTON / DIED / April 28, 1849, / aged 47 years & 9 mo.
--------------------	--

EPITAPH OR SCRIPT (CONT):

MILITARY MARKER

-

Marker Plot Type:

Single

Marker Description

Headstone

Family Plot ID:

-

Family Plot Name:

Associated Markers, IDs:

PRC334

(for this individual)

Associated Individuals, IDs:

PRC335

(other individuals)



Map / Marker ID: **PRC333**

Individual Plot ID: **PRC333**

GPS (wgs84-18N) lat: N44° 2' 43.407" long: W75° 34' 32.004

Cemetery: Pierce

Context: Contiguous

Plot Placement: In Rows

Grade Slope: None

Exposure: Open

Plot Accessories: -

General Comments: -

Additional Information:

References:

CEMETERY INTEREST FORM

(PAGE 2 OF 2)

Marker ID: PRC333



Jesse	
Carlton	

PUBLIC WORKS
ENVIRONMENTAL DIVISION
FORT DRUM, NEW YORK





CEMETERY INTEREST FORM

(PAGE 1 OF 2)

PUBLIC WORKS, ENVIRONMENTAL DIVISION
FORT DRUM, NEW YORK

FIRST NAME:

MIDDLE NAME:

LAST NAME: **Carlton**

MAIDEN NAME:

BIRTH DATE:

DEATH DATE:

DAY:

DAY:

MONTH:

MONTH:

YEAR:

YEAR:

AGE:

YEARS:

MONTHS:

DAYS:

GENDER:

EPITAPH OR SCRIPT: J.C.

EPITAPH OR SCRIPT (CONT):

MILITARY MARKER: -

Marker Plot Type: Single

Marker Description: Footstone

Family Plot ID: -

Family Plot Name:

Associated Markers, IDs: PRC333
(for this individual)

Associated Individuals, IDs:
(other individuals)



Map / Marker ID: **PRC334**

Individual Plot ID: **PRC334**

GPS (wgs84-18N) lat: N44° 2' 43.381" long: W75° 34' 31.944

Cemetery: Pierce

Context: Contiguous

Plot Placement: In Rows

Grade Slope: None

Exposure: Open

Plot Accessories: -

General Comments: -

Additional Information:

References:

CEMETERY INTEREST FORM

(PAGE 2 OF 2)

Marker ID: PRC334



Carlton	

PUBLIC WORKS
ENVIRONMENTAL DIVISION
FORT DRUM, NEW YORK





CEMETERY INTEREST FORM

(PAGE 1 OF 2)

PUBLIC WORKS, ENVIRONMENTAL DIVISION
FORT DRUM, NEW YORK

FIRST NAME:	George
MIDDLE NAME:	
LAST NAME:	Carlton
MAIDEN NAME:	

BIRTH DATE:

DEATH DATE:

DAY:		DAY:	30
MONTH:		MONTH:	August
YEAR:		YEAR:	1847

AGE:

YEARS:	10	MONTHS:	3	DAYS:	
--------	----	---------	---	-------	--

GENDER:	M
---------	---

EPITAPH OR SCRIPT:	GEORGE / Son of / Jesse & Hannah / CARLTON / died Aug 30, 1847 / AE. 10 Yr & 3Mo.
--------------------	---

EPITAPH OR
SCRIPT (CONT):

MILITARY MARKER

-

Marker Plot Type:

Single

Marker Description

Headstone

Family Plot ID:

-

Family Plot Name:

Associated
Markers, IDs:

-

(for this individual)

Associated
Individuals, IDs:

PRC333

(other individuals)



Map / Marker ID:	PRC335
------------------	---------------

Individual Plot ID:	PRC335
---------------------	---------------

GPS (wgs84-18N)	lat: N44° 2' 43.439" long: W75° 34' 31.974
-----------------	--

Cemetery:	Pierce
-----------	--------

Context:	Contiguous
----------	------------

Plot Placement:	In Rows
-----------------	---------

Grade Slope:	None
--------------	------

Exposure:	Open
-----------	------

Plot Accessories:	-
-------------------	---

General Comments:	-
-------------------	---

Additional
Information:

References:

CEMETERY INTEREST FORM

(PAGE 2 OF 2)

Marker ID: PRC335



George

Carlton

PUBLIC WORKS
ENVIRONMENTAL DIVISION
FORT DRUM, NEW YORK





CEMETERY INTEREST FORM

(PAGE 1 OF 2)

PUBLIC WORKS, ENVIRONMENTAL DIVISION
FORT DRUM, NEW YORK

FIRST NAME:	Frederic
MIDDLE NAME:	R
LAST NAME:	Adner
MAIDEN NAME:	

<i>BIRTH DATE:</i>		<i>DEATH DATE:</i>	
DAY:	<input type="text"/>	DAY:	<input type="text"/>
MONTH:	<input type="text"/>	MONTH:	<input type="text"/>
YEAR:	1925	YEAR:	1931

<i>AGE:</i>			
YEARS:	6	MONTHS:	<input type="text"/>
		DAYS:	<input type="text"/>

GENDER:	M
---------	----------

EPITAPH OR SCRIPT:	FREDERIC R. ADNER / 1925 - 1931
--------------------	--

EPITAPH OR SCRIPT (CONT):	
---------------------------	--

MILITARY MARKER	-
-----------------	---

Marker Plot Type:	Single
-------------------	---------------

Marker Description	Headstone
--------------------	------------------

Family Plot ID:	PRCFP42
-----------------	----------------

Family Plot Name:	Adner
-------------------	--------------

Associated Markers, IDs: (for this individual)	-
---	---

Associated Individuals, IDs: (other individuals)	PRC337a, PRC337b
---	-------------------------



Map / Marker ID:	PRC336
-------------------------	---------------

Individual Plot ID:	PRC336
---------------------	---------------

GPS (wgs84-18N)	lat: N44° 2' 43.594" long: W75° 34' 31.889
-----------------	--

Cemetery:	Pierce
-----------	---------------

Context:	Contiguous
----------	-------------------

Plot Placement:	In Rows
-----------------	----------------

Grade Slope:	Positive
--------------	-----------------

Exposure:	Open
-----------	-------------

Plot Accessories:	-
-------------------	---

General Comments:	Likely the same Frederic Adner as PRC338. Birth and Death dates differ.
-------------------	--

Additional Information:	
-------------------------	--

References:	
-------------	--

CEMETERY INTEREST FORM

(PAGE 2 OF 2)

Marker ID: PRC336



Frederic	R
Adner	

PUBLIC WORKS
ENVIRONMENTAL DIVISION
FORT DRUM, NEW YORK





CEMETERY INTEREST FORM

(PAGE 1 OF 2)

PUBLIC WORKS, ENVIRONMENTAL DIVISION
FORT DRUM, NEW YORK

FIRST NAME:	Fred
MIDDLE NAME:	R
LAST NAME:	Adner
MAIDEN NAME:	

<i>BIRTH DATE:</i>		<i>DEATH DATE:</i>	
DAY:	<input type="text"/>	DAY:	<input type="text"/>
MONTH:	<input type="text"/>	MONTH:	<input type="text"/>
YEAR:	1888	YEAR:	1950
<i>AGE:</i>			
YEARS:	69	MONTHS:	<input type="text"/>
		DAYS:	<input type="text"/>

GENDER:	M
---------	----------

EPITAPH OR SCRIPT:	ADNER / (left side) FRED R. / 1888 - 1950 / (center) FRDERIC / SON / 1926 - 1932 / (right side) BLESSIE L. / HIS WIFE / 1901 - 2001
--------------------	---

EPITAPH OR SCRIPT (CONT):	
---------------------------	--

MILITARY MARKER	-
-----------------	---

Marker Plot Type:	Family
-------------------	--------

Marker Description	Headstone
--------------------	-----------

Family Plot ID:	PRCFP42
-----------------	---------

Family Plot Name:	Adner
-------------------	-------

Associated Markers, IDs:	-
(for this individual)	

Associated Individuals, IDs:	PRC336, PRC337b
(other individuals)	



Map / Marker ID:	PRC337
------------------	---------------

Individual Plot ID:	PRC337a
---------------------	----------------

GPS (wgs84-18N)	lat: N44° 2' 43.617" long: W75° 34' 31.865
-----------------	--

Cemetery:	Pierce
-----------	--------

Context:	Contiguous
----------	------------

Plot Placement:	In Rows
-----------------	---------

Grade Slope:	Positive
--------------	----------

Exposure:	Open
-----------	------

Plot Accessories:	-
-------------------	---

General Comments:	For more information on Frederic, see PRC336.
-------------------	---

Additional Information:	
-------------------------	--

References:	
-------------	--

CEMETERY INTEREST FORM





(PAGE 2 OF 2)

Marker ID: PRC337



Fred	R
Adner	

PUBLIC WORKS
ENVIRONMENTAL DIVISION
FORT DRUM, NEW YORK





CEMETERY INTEREST FORM

(PAGE 1 OF 2)

PUBLIC WORKS, ENVIRONMENTAL DIVISION
FORT DRUM, NEW YORK

FIRST NAME:	Bessie
MIDDLE NAME:	L
LAST NAME:	Adner
MAIDEN NAME:	

<i>BIRTH DATE:</i>		<i>DEATH DATE:</i>	
DAY:	<input type="text"/>	DAY:	<input type="text"/>
MONTH:	<input type="text"/>	MONTH:	<input type="text"/>
YEAR:	1901	YEAR:	2001

<i>AGE:</i>			
YEARS:	100	MONTHS:	<input type="text"/>
		DAYS:	<input type="text"/>

GENDER:	F
---------	----------

EPITAPH OR SCRIPT:	ADNER / (left side) FRED R. / 1888 - 1950 / (center) FRDERIC / SON / 1926 - 1932 / (right side) BLESSIE L. / HIS WIFE / 1901 - 2001
--------------------	---

EPITAPH OR SCRIPT (CONT):	
---------------------------	--

MILITARY MARKER	-
-----------------	---

Marker Plot Type:	Family
-------------------	--------

Marker Description	Headstone
--------------------	-----------

Family Plot ID:	PRCFP42
-----------------	---------

Family Plot Name:	Adner
-------------------	-------

Associated Markers, IDs:	-
(for this individual)	

Associated Individuals, IDs:	PRC336, PRC337a
(other individuals)	



Map / Marker ID:	PRC337
------------------	---------------

Individual Plot ID:	PRC337b
---------------------	----------------

GPS (wgs84-18N)	lat: N44° 2' 43.617" long: W75° 34' 31.865
-----------------	--

Cemetery:	Pierce
-----------	--------

Context:	Contiguous
----------	------------

Plot Placement:	In Rows
-----------------	---------

Grade Slope:	Positive
--------------	----------

Exposure:	Open
-----------	------

Plot Accessories:	-
-------------------	---

General Comments:	For more information on Frederic, see PRC336.
-------------------	---

Additional Information:	
-------------------------	--

References:	
-------------	--

CEMETERY INTEREST FORM





(PAGE 2 OF 2)

Marker ID: PRC337



Bessie	L
Adner	

PUBLIC WORKS
ENVIRONMENTAL DIVISION
FORT DRUM, NEW YORK





CEMETERY INTEREST FORM

(PAGE 1 OF 2)

PUBLIC WORKS, ENVIRONMENTAL DIVISION
FORT DRUM, NEW YORK

FIRST NAME:	M. "Martha"
MIDDLE NAME:	Martha
LAST NAME:	Loomis
MAIDEN NAME:	(Nye ?)

BIRTH DATE:

DEATH DATE:

DAY:

DAY:

MONTH:

MONTH:

YEAR: 1822

YEAR: 1891

AGE:

YEARS: 69 MONTHS: DAYS:

GENDER: **F**

EPITAPH OR SCRIPT: **M. MARTHA / WIFE OF / WARREN / LOOMIS / 1822 - 1891 / JAMES / NYE / 1819 - 1892**

EPITAPH OR SCRIPT (CONT):

MILITARY MARKER: -

Marker Plot Type: **Double**

Marker Description: **Pedestal with Obelisk**

Family Plot ID: -

Family Plot Name:

Associated Markers, IDs:

(for this individual)

Associated Individuals, IDs: **PRC338b**

(other individuals)



Map / Marker ID: **PRC338**

Individual Plot ID: **PRC338a**

GPS (wgs84-18N) lat: N44° 2' 42.976" long: W75° 34' 32.470

Cemetery: **Pierce**

Context: **Isolated**

Plot Placement: **In Rows**

Grade Slope: **None**

Exposure: **Open**

Plot Accessories: -

General Comments: -

Additional Information:

References:

CEMETERY INTEREST FORM

Marker ID: PRC338

(PAGE 2 OF 2)



M. "Martha"	Martha
Loomis	(Nye ?)

PUBLIC WORKS
ENVIRONMENTAL DIVISION
FORT DRUM, NEW YORK





CEMETERY INTEREST FORM

(PAGE 1 OF 2)

PUBLIC WORKS, ENVIRONMENTAL DIVISION
FORT DRUM, NEW YORK

FIRST NAME:	James
MIDDLE NAME:	
LAST NAME:	Nye
MAIDEN NAME:	

BIRTH DATE:

DEATH DATE:

DAY:		DAY:	
MONTH:		MONTH:	
YEAR:	1819	YEAR:	1892

AGE:

YEARS:	73	MONTHS:		DAYS:	
--------	----	---------	--	-------	--

GENDER:	M
---------	---

EPITAPH OR SCRIPT:	M. MARTHA / WIFE OF / WARREN / LOOMIS / 1822 - 1891 / JAMES / NYE / 1819 - 1892
--------------------	---

EPITAPH OR SCRIPT (CONT):	
---------------------------	--

MILITARY MARKER	-
-----------------	---

Marker Plot Type:	Double
-------------------	--------

Marker Description	Pedestal with Obelisk
--------------------	-----------------------

Family Plot ID:	-
-----------------	---

Family Plot Name:	
-------------------	--

Associated Markers, IDs:	-
--------------------------	---

(for this individual)

Associated Individuals, IDs:	PRC338a
------------------------------	---------

(other individuals)



Map / Marker ID:	PRC338
-------------------------	---------------

Individual Plot ID:	PRC338b
---------------------	----------------

GPS (wgs84-18N)	lat: N44° 2' 42.976" long: W75° 34' 32.470
-----------------	--

Cemetery:	Pierce
-----------	--------

Context:	Isolated
----------	----------

Plot Placement:	In Rows
-----------------	---------

Grade Slope:	None
--------------	------

Exposure:	Open
-----------	------

Plot Accessories:	-
-------------------	---

General Comments:	-
-------------------	---

Additional Information:	
-------------------------	--

References:	
-------------	--

CEMETERY INTEREST FORM

Marker ID: PRC338

(PAGE 2 OF 2)



James

Nye

PUBLIC WORKS
ENVIRONMENTAL DIVISION
FORT DRUM, NEW YORK





CEMETERY INTEREST FORM

(PAGE 1 OF 2)

PUBLIC WORKS, ENVIRONMENTAL DIVISION
FORT DRUM, NEW YORK

FIRST NAME:	Warren
MIDDLE NAME:	
LAST NAME:	Nye
MAIDEN NAME:	

BIRTH DATE:

DEATH DATE:

DAY:		DAY:	23
MONTH:		MONTH:	November
YEAR:		YEAR:	1884

AGE:

YEARS:	85	MONTHS:		DAYS:	
--------	----	---------	--	-------	--

GENDER:	M
---------	---

EPITAPH OR SCRIPT:	WARREN NYE, / DIED / NOV. 23 1884 / AE. 85 Y'S / POLLY, / HIS WIFE / DIED / SEPT 13 1884 / AE. 84 Y'S. / NYE
--------------------	--

EPITAPH OR SCRIPT (CONT):	
MILITARY MARKER	-

Marker Plot Type:	Double
-------------------	--------

Marker Description	Pedestal with Obelisk
--------------------	-----------------------

Family Plot ID:	-
-----------------	---

Family Plot Name:	
-------------------	--

Associated Markers, IDs: (for this individual)	-
---	---

Associated Individuals, IDs: (other individuals)	PRC339b
---	---------



Map / Marker ID:	PRC339
-------------------------	---------------

Individual Plot ID:	PRC339a
---------------------	----------------

GPS (wgs84-18N)	lat: N44° 2' 43.127" long: W75° 34' 32.325"
-----------------	---

Cemetery:	Pierce
-----------	--------

Context:	Isolated
----------	----------

Plot Placement:	In Rows
-----------------	---------

Grade Slope:	None
--------------	------

Exposure:	Open
-----------	------

Plot Accessories:	-
-------------------	---

General Comments:	-
-------------------	---

Additional Information:	
-------------------------	--

References:	
-------------	--

CEMETERY INTEREST FORM

Marker ID: PRC339

(PAGE 2 OF 2)



Warren

Nye

PUBLIC WORKS
ENVIRONMENTAL DIVISION
FORT DRUM, NEW YORK





CEMETERY INTEREST FORM

(PAGE 1 OF 2)

PUBLIC WORKS, ENVIRONMENTAL DIVISION
FORT DRUM, NEW YORK

FIRST NAME:	Polly
MIDDLE NAME:	
LAST NAME:	Nye
MAIDEN NAME:	

BIRTH DATE:

DEATH DATE:

DAY:		DAY:	13
MONTH:		MONTH:	September
YEAR:		YEAR:	1884

AGE:

YEARS:	84	MONTHS:		DAYS:	
--------	----	---------	--	-------	--

GENDER:	F
---------	----------

EPITAPH OR SCRIPT:	WARREN NYE, / DIED / NOV. 23 1884 / AE. 85 Y'S / POLLY, / HIS WIFE / DIED / SEPT 13 1884 / AE. 84 Y'S. / NYE
--------------------	--

EPITAPH OR SCRIPT (CONT):	
MILITARY MARKER	-

Marker Plot Type:	Double
-------------------	--------

Marker Description	Pedestal with Obelisk
--------------------	-----------------------

Family Plot ID:	-
-----------------	---

Family Plot Name:	
-------------------	--

Associated Markers, IDs: (for this individual)	-
---	---

Associated Individuals, IDs: (other individuals)	PRC339a
---	---------



Map / Marker ID:	PRC339
-------------------------	---------------

Individual Plot ID:	PRC339b
---------------------	----------------

GPS (wgs84-18N)	lat: N44° 2' 43.127" long: W75° 34' 32.325"
-----------------	---

Cemetery:	Pierce
-----------	--------

Context:	Isolated
----------	----------

Plot Placement:	In Rows
-----------------	---------

Grade Slope:	None
--------------	------

Exposure:	Open
-----------	------

Plot Accessories:	-
-------------------	---

General Comments:	-
-------------------	---

Additional Information:	
-------------------------	--

References:	
-------------	--

CEMETERY INTEREST FORM

Marker ID: PRC339

(PAGE 2 OF 2)



Polly	
Nye	

PUBLIC WORKS
ENVIRONMENTAL DIVISION
FORT DRUM, NEW YORK





CEMETERY INTEREST FORM

(PAGE 1 OF 2)

PUBLIC WORKS, ENVIRONMENTAL DIVISION
FORT DRUM, NEW YORK

FIRST NAME:	Abigail
MIDDLE NAME:	
LAST NAME:	Nye
MAIDEN NAME:	

BIRTH DATE:

DEATH DATE:

DAY:		DAY:	29
MONTH:		MONTH:	May
YEAR:		YEAR:	1828

AGE:

YEARS:	50	MONTHS:	0	DAYS:	28
--------	----	---------	---	-------	----

GENDER:	F
---------	---

EPITAPH OR SCRIPT:	ABIGAIL, / Wife of / Shubal Nye / died / May 29, 1828, / Aged 50 Y'rs & / 28 D's. / As for me I will behold thy face in / righteousness. I shall be satisfied / when I awake with thy likeness.
--------------------	---

EPITAPH OR SCRIPT (CONT):

MILITARY MARKER	-
-----------------	---

Marker Plot Type:	Single
-------------------	--------

Marker Description	Headstone
--------------------	-----------

Family Plot ID:	-
-----------------	---

Family Plot Name:	
-------------------	--

Associated Markers, IDs: (for this individual)	-
---	---

Associated Individuals, IDs: (other individuals)	PRC341
---	--------



Map / Marker ID:	PRC340
-------------------------	---------------

Individual Plot ID:	PRC340
---------------------	---------------

GPS (wgs84-18N)	lat: N44° 2' 43.199" long: W75° 34' 32.274
-----------------	--

Cemetery:	Pierce
-----------	--------

Context:	Contiguous
----------	------------

Plot Placement:	In Rows
-----------------	---------

Grade Slope:	None
--------------	------

Exposure:	Open
-----------	------

Plot Accessories:	-
-------------------	---

General Comments:	-
-------------------	---

Additional Information:	
-------------------------	--

References:	
-------------	--

CEMETERY INTEREST FORM

(PAGE 2 OF 2)

Marker ID: PRC340



Abigail

Nye

PUBLIC WORKS
ENVIRONMENTAL DIVISION
FORT DRUM, NEW YORK





CEMETERY INTEREST FORM

(PAGE 1 OF 2)

PUBLIC WORKS, ENVIRONMENTAL DIVISION
FORT DRUM, NEW YORK

FIRST NAME:	Shubel
MIDDLE NAME:	
LAST NAME:	Nye
MAIDEN NAME:	

<i>BIRTH DATE:</i>		<i>DEATH DATE:</i>	
DAY:		DAY:	1
MONTH:		MONTH:	August
YEAR:		YEAR:	1855

<i>AGE:</i>					
YEARS:	78	MONTHS:	8	DAYS:	25

GENDER:	M
---------	---

EPITAPH OR SCRIPT:	SHUBEL NYE / DIED / Aug. 1, 1855, / AE. 78 y's. 8m's. 25d's.
--------------------	--

EPITAPH OR SCRIPT (CONT):

MILITARY MARKER

-

Marker Plot Type:

Single

Marker Description

Headstone

Family Plot ID:

-

Family Plot Name:

Associated Markers, IDs:

-

(for this individual)

Associated Individuals, IDs:

PRC340

(other individuals)



Map / Marker ID:	PRC341
------------------	---------------

Individual Plot ID:	PRC341
---------------------	---------------

GPS (wgs84-18N)	lat: N44° 2' 43.228" long: W75° 34' 32.254"
-----------------	---

Cemetery:	Pierce
-----------	--------

Context:	Contiguous
----------	------------

Plot Placement:	In Rows
-----------------	---------

Grade Slope:	None
--------------	------

Exposure:	Open
-----------	------

Plot Accessories:	-
-------------------	---

General Comments:	-
-------------------	---

Additional Information:

References:

CEMETERY INTEREST FORM

(PAGE 2 OF 2)

Marker ID: PRC341



Shubel

Nye

PUBLIC WORKS
ENVIRONMENTAL DIVISION
FORT DRUM, NEW YORK





CEMETERY INTEREST FORM

(PAGE 1 OF 2)

PUBLIC WORKS, ENVIRONMENTAL DIVISION
FORT DRUM, NEW YORK

FIRST NAME:	Gaylord
MIDDLE NAME:	
LAST NAME:	Nye
MAIDEN NAME:	

BIRTH DATE:

DEATH DATE:

DAY:		DAY:	8
MONTH:		MONTH:	August
YEAR:		YEAR:	1864

AGE:

YEARS:	58	MONTHS:	5	DAYS:	10
--------	----	---------	---	-------	----

GENDER:	M
---------	---

EPITAPH OR SCRIPT:	GAYLORD NYE / DIED / Aug. 8, 1864, / AE. 58 y'rs. 5mo's. / & 10days.
--------------------	--

EPITAPH OR SCRIPT (CONT):

MILITARY MARKER

-

Marker Plot Type:

Single

Marker Description

Headstone

Family Plot ID:

-

Family Plot Name:

Associated Markers, IDs:

-

(for this individual)

Associated Individuals, IDs:

PRC343

(other individuals)



Map / Marker ID: **PRC342**

Individual Plot ID: **PRC342**

GPS (wgs84-18N) lat: N44° 2' 43.283" long: W75° 34' 32.215"

Cemetery: Pierce

Context: Contiguous

Plot Placement: In Rows

Grade Slope: None

Exposure: Open

Plot Accessories: -

General Comments: -

Additional Information:

References:

CEMETERY INTEREST FORM

(PAGE 2 OF 2)

Marker ID: PRC342



Gaylord

Nye

PUBLIC WORKS
ENVIRONMENTAL DIVISION
FORT DRUM, NEW YORK





CEMETERY INTEREST FORM

(PAGE 1 OF 2)

PUBLIC WORKS, ENVIRONMENTAL DIVISION
FORT DRUM, NEW YORK

FIRST NAME:	Jane
MIDDLE NAME:	
LAST NAME:	Nye
MAIDEN NAME:	

BIRTH DATE:

DEATH DATE:

DAY:		DAY:	18
MONTH:		MONTH:	December
YEAR:		YEAR:	1876

AGE:

YEARS:	67	MONTHS:	0	DAYS:	22
--------	----	---------	---	-------	----

GENDER:	F
---------	---

EPITAPH OR SCRIPT:	JANE, / WIFE OF / GAYLORD NYE, / DIED / Dec. 18, 1876, / AE. 67 y'rs. 22 d'ys.
--------------------	--

EPITAPH OR SCRIPT (CONT):

MILITARY MARKER

-

Marker Plot Type:

Single

Marker Description

Headstone

Family Plot ID:

-

Family Plot Name:

Associated Markers, IDs:

-

(for this individual)

Associated Individuals, IDs:

PRC342

(other individuals)



Map / Marker ID: **PRC343**

Individual Plot ID: **PRC343**

GPS (wgs84-18N) lat: N44° 2' 43.318" long: W75° 34' 32.193

Cemetery: Pierce

Context: Contiguous

Plot Placement: In Rows

Grade Slope: None

Exposure: Open

Plot Accessories: -

General Comments: -

Additional Information:

References:

CEMETERY INTEREST FORM

(PAGE 2 OF 2)

Marker ID: PRC343



Jane	
Nye	

PUBLIC WORKS
ENVIRONMENTAL DIVISION
FORT DRUM, NEW YORK





CEMETERY INTEREST FORM

(PAGE 1 OF 2)

PUBLIC WORKS, ENVIRONMENTAL DIVISION
FORT DRUM, NEW YORK

FIRST NAME:	B
MIDDLE NAME:	A
LAST NAME:	H W
MAIDEN NAME:	

<i>BIRTH DATE:</i>		<i>DEATH DATE:</i>	
DAY:		DAY:	
MONTH:		MONTH:	
YEAR:	1827	YEAR:	1864

<i>AGE:</i>			
YEARS:	37	MONTHS:	
		DAYS:	

GENDER:	
---------	--

EPITAPH OR SCRIPT:	B. A. H. W. / 1827 - 1864
--------------------	---------------------------

EPITAPH OR SCRIPT (CONT):	
---------------------------	--

MILITARY MARKER	-
-----------------	---

Marker Plot Type:	Single
-------------------	--------

Marker Description	Footstone
--------------------	-----------

Family Plot ID:	-
-----------------	---

Family Plot Name:	
-------------------	--

Associated Markers, IDs: (for this individual)	-
---	---

Associated Individuals, IDs: (other individuals)	PRC345
---	--------



Map / Marker ID:	PRC344
------------------	---------------

Individual Plot ID:	PRC344
---------------------	---------------

GPS (wgs84-18N)	lat: N44° 2' 43.555" long: W75° 34' 31.995"
-----------------	---

Cemetery:	Pierce
-----------	--------

Context:	Contiguous
----------	------------

Plot Placement:	In Rows
-----------------	---------

Grade Slope:	None
--------------	------

Exposure:	Open
-----------	------

Plot Accessories:	-
-------------------	---

General Comments:	Primary Element missing.
-------------------	--------------------------

Additional Information:	
-------------------------	--

References:	
-------------	--

CEMETERY INTEREST FORM

(PAGE 2 OF 2)

Marker ID: PRC344



B	A
H W	

PUBLIC WORKS
ENVIRONMENTAL DIVISION
FORT DRUM, NEW YORK





CEMETERY INTEREST FORM

(PAGE 1 OF 2)

PUBLIC WORKS, ENVIRONMENTAL DIVISION
FORT DRUM, NEW YORK

FIRST NAME:	H
MIDDLE NAME:	H
LAST NAME:	W
MAIDEN NAME:	

<i>BIRTH DATE:</i>		<i>DEATH DATE:</i>	
DAY:		DAY:	
MONTH:		MONTH:	
YEAR:	1858	YEAR:	1864

<i>AGE:</i>			
YEARS:	6	MONTHS:	
		DAYS:	

GENDER:	
---------	--

EPITAPH OR SCRIPT:	H. H. W. / 1858 - 1864
--------------------	------------------------

EPITAPH OR SCRIPT (CONT):	
---------------------------	--

MILITARY MARKER	-
-----------------	---

Marker Plot Type:	Single
-------------------	--------

Marker Description	Footstone
--------------------	-----------

Family Plot ID:	-
-----------------	---

Family Plot Name:	
-------------------	--

Associated Markers, IDs: (for this individual)	-
---	---

Associated Individuals, IDs: (other individuals)	PRC344
---	--------



Map / Marker ID:	PRC345
-------------------------	---------------

Individual Plot ID:	PRC345
---------------------	--------

GPS (wgs84-18N)	lat: N44° 2' 43.581" long: W75° 34' 31.974
-----------------	--

Cemetery:	Pierce
-----------	--------

Context:	Contiguous
----------	------------

Plot Placement:	In Rows
-----------------	---------

Grade Slope:	None
--------------	------

Exposure:	Open
-----------	------

Plot Accessories:	-
-------------------	---

General Comments:	Primary Element missing.
-------------------	--------------------------

Additional Information:	
-------------------------	--

References:	
-------------	--

CEMETERY INTEREST FORM

Marker ID: PRC345

(PAGE 2 OF 2)



H	H
W	

PUBLIC WORKS
ENVIRONMENTAL DIVISION
FORT DRUM, NEW YORK





CEMETERY INTEREST FORM

(PAGE 1 OF 2)

PUBLIC WORKS, ENVIRONMENTAL DIVISION
FORT DRUM, NEW YORK

FIRST NAME:	Evelyn
MIDDLE NAME:	(Harvey?)
LAST NAME:	Neville
MAIDEN NAME:	(Harvey?)

<i>BIRTH DATE:</i>		<i>DEATH DATE:</i>	
DAY:	<input type="text"/>	DAY:	<input type="text"/>
MONTH:	<input type="text"/>	MONTH:	<input type="text"/>
YEAR:	1892	YEAR:	1930

<i>AGE:</i>			
YEARS:	38	MONTHS:	<input type="text"/>
		DAYS:	<input type="text"/>

GENDER:	F
---------	----------

EPITAPH OR SCRIPT:	EVELYN HARVEY / NEVILLE / 1892 (I.H.S. cross) 1930
--------------------	---

EPITAPH OR SCRIPT (CONT):

MILITARY MARKER	Womens relief corps Vt. / Dep'm't
-----------------	--

Marker Plot Type:	Single
-------------------	---------------

Marker Description	Headstone
--------------------	------------------

Family Plot ID:	PRCFP43
-----------------	----------------

Family Plot Name:	Neville
-------------------	----------------

Associated Markers, IDs:	PRC347, PRC348
--------------------------	-----------------------

(for this individual)

Associated Individuals, IDs:	
------------------------------	--

(other individuals)



Map / Marker ID:	PRC346
-------------------------	---------------

Individual Plot ID:	PRC346
---------------------	---------------

GPS (wgs84-18N)	lat: N44° 2' 42.828" long: W75° 34' 32.776
-----------------	--

Cemetery:	Pierce
-----------	---------------

Context:	Contiguous
----------	-------------------

Plot Placement:	In Rows
-----------------	----------------

Grade Slope:	None
--------------	-------------

Exposure:	Open
-----------	-------------

Plot Accessories:	Flowers (planted), Flag, Flower Pot (plastic)
-------------------	--

General Comments:	Located 375cm WNW of PRC320.
-------------------	-------------------------------------

Additional Information:

References:

CEMETERY INTEREST FORM

Marker ID: PRC346

(PAGE 2 OF 2)



Evelyn	(Harvey?)
Neville	(Harvey?)

PUBLIC WORKS
ENVIRONMENTAL DIVISION
FORT DRUM, NEW YORK





CEMETERY INTEREST FORM

(PAGE 1 OF 2)

PUBLIC WORKS, ENVIRONMENTAL DIVISION
FORT DRUM, NEW YORK

FIRST NAME:	<input type="text"/>
MIDDLE NAME:	<input type="text"/>
LAST NAME:	Neville
MAIDEN NAME:	<input type="text"/>

BIRTH DATE:

DEATH DATE:

DAY:	<input type="text"/>	DAY:	<input type="text"/>
MONTH:	<input type="text"/>	MONTH:	<input type="text"/>
YEAR:	<input type="text"/>	YEAR:	<input type="text"/>

AGE:

YEARS:	<input type="text"/>	MONTHS:	<input type="text"/>	DAYS:	<input type="text"/>
--------	----------------------	---------	----------------------	-------	----------------------

GENDER:	<input type="text"/>
---------	----------------------

EPITAPH OR SCRIPT:	I. H. S. (in cross) / NEVILLE
--------------------	-------------------------------

EPITAPH OR SCRIPT (CONT):	<input type="text"/>
---------------------------	----------------------

MILITARY MARKER	-
-----------------	---

Marker Plot Type:	Family
-------------------	--------

Marker Description	Headstone
--------------------	-----------

Family Plot ID:	PRCFP43
-----------------	---------

Family Plot Name:	Neville
-------------------	---------

Associated Markers, IDs: (for this individual)	PRC346, PRC348
---	----------------

Associated Individuals, IDs: (other individuals)	<input type="text"/>
---	----------------------



Map / Marker ID:	PRC347
-------------------------	---------------

Individual Plot ID:	PRC347
---------------------	---------------

GPS (wgs84-18N)	lat: N44° 2' 42.870" long: W75° 34' 32.733
-----------------	--

Cemetery:	Pierce
-----------	--------

Context:	Contiguous
----------	------------

Plot Placement:	In Rows
-----------------	---------

Grade Slope:	None
--------------	------

Exposure:	Open
-----------	------

Plot Accessories:	Flowers (planted), Flower Pot (foam)
-------------------	--------------------------------------

General Comments:	Located 350cm W of PRC320.
-------------------	----------------------------

Additional Information:	<input type="text"/>
-------------------------	----------------------

References:	<input type="text"/>
-------------	----------------------

CEMETERY INTEREST FORM

Marker ID: PRC347

(PAGE 2 OF 2)



Neville	

PUBLIC WORKS
ENVIRONMENTAL DIVISION
FORT DRUM, NEW YORK





CEMETERY INTEREST FORM

(PAGE 1 OF 2)

PUBLIC WORKS, ENVIRONMENTAL DIVISION
FORT DRUM, NEW YORK

FIRST NAME:

MIDDLE NAME:

LAST NAME: **Farley / Neville**

MAIDEN NAME:

BIRTH DATE: DAY: MONTH: YEAR:

DEATH DATE: DAY: MONTH: YEAR:

AGE: YEARS: MONTHS: DAYS:

GENDER:

EPITAPH OR SCRIPT: (none)

EPITAPH OR SCRIPT (CONT):

MILITARY MARKER: -

Marker Plot Type: Family

Marker Description: Enclosure

Family Plot ID: -

Family Plot Name:

Associated Markers, IDs: PRC320, PRC321, PRC322, PRC323, PRC346, PRC347
(for this individual)

Associated Individuals, IDs:
(other individuals)



Map / Marker ID: **PRC348**

Individual Plot ID: **PRC348**

GPS (wgs84-18N) lat: N44° 2' 42.803" long: W75° 34' 32.584

Cemetery: Pierce

Context: Contiguous

Plot Placement: In Rows

Grade Slope: None

Exposure: Open

Plot Accessories: -

General Comments: -

Additional Information:

References:

CEMETERY INTEREST FORM





Marker ID: PRC348

(PAGE 2 OF 2)



Farley / Neville	

PUBLIC WORKS
ENVIRONMENTAL DIVISION
FORT DRUM, NEW YORK





CEMETERY INTEREST FORM

(PAGE 1 OF 2)

PUBLIC WORKS, ENVIRONMENTAL DIVISION
FORT DRUM, NEW YORK

FIRST NAME:	Mary
MIDDLE NAME:	E
LAST NAME:	Morgan
MAIDEN NAME:	

BIRTH DATE:

DEATH DATE:

DAY:		DAY:	
MONTH:		MONTH:	
YEAR:	1922	YEAR:	1922

AGE:

YEARS:	0	MONTHS:		DAYS:	
--------	---	---------	--	-------	--

GENDER:	F
---------	----------

EPITAPH OR SCRIPT:	(SE face) / ROY W. / MORGAN / 1891 - 19(blank) / MARY / DUQUETTE / HIS WIFE / 1893 - 19(BLANK) / MARY E. / THEIR DAU'T. / 1922 - 1922 / MORGAN / (SW face) NEVA JOYCE / MINNICK / SEPT. 14 FEB. 14, / 1936 - 1937
--------------------	---

EPITAPH OR SCRIPT (CONT):	
---------------------------	--

MILITARY MARKER	-
-----------------	---

Marker Plot Type:	Family
-------------------	--------

Marker Description	Pedestal with Obelisk
--------------------	-----------------------

Family Plot ID:	PRCFP53
-----------------	---------

Family Plot Name:	Morgan / Minnick
-------------------	------------------

Associated Markers, IDs:	-
--------------------------	---

(for this individual)

Associated Individuals, IDs:	PRC349a, PRC349b, PRC349d
------------------------------	---------------------------

(other individuals)



Map / Marker ID:	PRC349
------------------	---------------

Individual Plot ID:	PRC349c
---------------------	----------------

GPS (wgs84-18N)	lat: N44° 2' 43.064" long: W75° 34' 32.610
-----------------	--

Cemetery:	Pierce
-----------	--------

Context:	Isolated
----------	----------

Plot Placement:	In Rows
-----------------	---------

Grade Slope:	None
--------------	------

Exposure:	Open
-----------	------

Plot Accessories:	Flowers (planted)
-------------------	-------------------

General Comments:	-
-------------------	---

Additional Information:	
-------------------------	--

References:	
-------------	--

CEMETERY INTEREST FORM

Marker ID: PRC349

(PAGE 2 OF 2)



Mary	E
Morgan	

PUBLIC WORKS
ENVIRONMENTAL DIVISION
FORT DRUM, NEW YORK





CEMETERY INTEREST FORM

(PAGE 1 OF 2)

PUBLIC WORKS, ENVIRONMENTAL DIVISION
FORT DRUM, NEW YORK

FIRST NAME:	Mary
MIDDLE NAME:	
LAST NAME:	Morgan
MAIDEN NAME:	Duquette

BIRTH DATE:

DEATH DATE:

DAY:		DAY:	
MONTH:		MONTH:	
YEAR:	1893	YEAR:	

AGE:

YEARS:		MONTHS:		DAYS:	
--------	--	---------	--	-------	--

GENDER:	F
---------	----------

EPITAPH OR SCRIPT:	(SE face) / ROY W. / MORGAN / 1891 - 19(blank) / MARY / DUQUETTE / HIS WIFE / 1893 - 19(BLANK) / MARY E. / THEIR DAU'T. / 1922 - 1922 / MORGAN / (SW face) NEVA JOYCE / MINNICK / SEPT. 14 FEB. 14, / 1936 - 1937
--------------------	---

EPITAPH OR SCRIPT (CONT):	
---------------------------	--

MILITARY MARKER	-
-----------------	---

Marker Plot Type:	Family
-------------------	--------

Marker Description	Pedestal with Obelisk
--------------------	-----------------------

Family Plot ID:	PRCFP53
-----------------	---------


Family Plot Name:	Morgan / Minnick
-------------------	------------------

Associated Markers, IDs:	-
--------------------------	---

(for this individual)

Associated Individuals, IDs:	PRC349a, PRC349c, PRC349d
------------------------------	---------------------------

(other individuals)



Map / Marker ID:	PRC349
-------------------------	---------------

Individual Plot ID:	PRC349b
---------------------	----------------

GPS (wgs84-18N)	lat: N44° 2' 43.064" long: W75° 34' 32.610
-----------------	--

Cemetery:	Pierce
-----------	--------

Context:	Isolated
----------	----------

Plot Placement:	In Rows
-----------------	---------

Grade Slope:	None
--------------	------

Exposure:	Open
-----------	------

Plot Accessories:	Flowers (planted)
-------------------	-------------------

General Comments:	-
-------------------	---

Additional Information:	
-------------------------	--

References:	
-------------	--

CEMETERY INTEREST FORM

Marker ID: PRC349

(PAGE 2 OF 2)



Mary	
Morgan	Duquette

PUBLIC WORKS
ENVIRONMENTAL DIVISION
FORT DRUM, NEW YORK





CEMETERY INTEREST FORM

(PAGE 1 OF 2)

PUBLIC WORKS, ENVIRONMENTAL DIVISION
FORT DRUM, NEW YORK

FIRST NAME:	Roy
MIDDLE NAME:	W
LAST NAME:	Morgan
MAIDEN NAME:	

BIRTH DATE:

DEATH DATE:

DAY:		DAY:	
MONTH:		MONTH:	
YEAR:	1891	YEAR:	

AGE:

YEARS:		MONTHS:		DAYS:	
--------	--	---------	--	-------	--

GENDER:	M
---------	----------

EPITAPH OR SCRIPT:	(SE face) / ROY W. / MORGAN / 1891 - 19(blank) / MARY / DUQUETTE / HIS WIFE / 1893 - 19(BLANK) / MARY E. / THEIR DAU'T. / 1922 - 1922 / MORGAN / (SW face) NEVA JOYCE / MINNICK / SEPT. 14 FEB. 14, / 1936 - 1937
--------------------	---

EPITAPH OR SCRIPT (CONT):	
MILITARY MARKER	-

Marker Plot Type:	Family
-------------------	--------

Marker Description	Pedestal with Obelisk
--------------------	-----------------------

Family Plot ID:	PRCFP53
-----------------	---------

Family Plot Name:	Morgan / Minnick
-------------------	------------------

Associated Markers, IDs:	-
(for this individual)	

Associated Individuals, IDs:	PRC349b, PRC349c, PRC349d
(other individuals)	



Map / Marker ID:	PRC349
------------------	---------------

Individual Plot ID:	PRC349a
---------------------	----------------

GPS (wgs84-18N)	lat: N44° 2' 43.064" long: W75° 34' 32.610
-----------------	--

Cemetery:	Pierce
-----------	--------

Context:	Isolated
----------	----------

Plot Placement:	In Rows
-----------------	---------

Grade Slope:	None
--------------	------

Exposure:	Open
-----------	------

Plot Accessories:	Flowers (planted)
-------------------	-------------------

General Comments:	-
-------------------	---

Additional Information:	
-------------------------	--

References:	
-------------	--

CEMETERY INTEREST FORM

Marker ID: PRC349

(PAGE 2 OF 2)



Roy	W
Morgan	

PUBLIC WORKS
ENVIRONMENTAL DIVISION
FORT DRUM, NEW YORK





CEMETERY INTEREST FORM

(PAGE 1 OF 2)

PUBLIC WORKS, ENVIRONMENTAL DIVISION
FORT DRUM, NEW YORK

FIRST NAME:	Neva
MIDDLE NAME:	Joyce
LAST NAME:	Minnick
MAIDEN NAME:	

BIRTH DATE:

DEATH DATE:

DAY:	14	DAY:	14
MONTH:	September	MONTH:	February
YEAR:	1836	YEAR:	1937

AGE:

YEARS:	0	MONTHS:		DAYS:	
--------	---	---------	--	-------	--

GENDER:	F
---------	----------

EPITAPH OR SCRIPT:	(SE face) / ROY W. / MORGAN / 1891 - 19(blank) / MARY / DUQUETTE / HIS WIFE / 1893 - 19(BLANK) / MARY E. / THEIR DAU'T. / 1922 - 1922 / MORGAN / (SW face) NEVA JOYCE / MINNICK / SEPT. 14 FEB. 14, / 1936 - 1937
--------------------	---

EPITAPH OR SCRIPT (CONT):	
---------------------------	--

MILITARY MARKER	-
-----------------	---

Marker Plot Type:	Family
-------------------	--------


Marker Description	Pedestal with Obelisk
--------------------	-----------------------

Family Plot ID:	PRCFP53
-----------------	---------

Family Plot Name:	Morgan / Minnick
-------------------	------------------

Associated Markers, IDs: (for this individual)	-
---	---

Associated Individuals, IDs: (other individuals)	PRC349a, PRC349b, PRC349c
---	---------------------------



Map / Marker ID:	PRC349
-------------------------	---------------

Individual Plot ID:	PRC349d
---------------------	----------------

GPS (wgs84-18N)	lat: N44° 2' 43.064" long: W75° 34' 32.610
-----------------	--

Cemetery:	Pierce
-----------	--------

Context:	Isolated
----------	----------

Plot Placement:	In Rows
-----------------	---------

Grade Slope:	None
--------------	------

Exposure:	Open
-----------	------

Plot Accessories:	Flowers (planted)
-------------------	-------------------

General Comments:	-
-------------------	---

Additional Information:	
-------------------------	--

References:	
-------------	--

CEMETERY INTEREST FORM

Marker ID: PRC349

(PAGE 2 OF 2)



Neva	Joyce
Minnick	

PUBLIC WORKS
ENVIRONMENTAL DIVISION
FORT DRUM, NEW YORK





CEMETERY INTEREST FORM

(PAGE 1 OF 2)

PUBLIC WORKS, ENVIRONMENTAL DIVISION
FORT DRUM, NEW YORK

FIRST NAME:	Ebenezer
MIDDLE NAME:	
LAST NAME:	Avery
MAIDEN NAME:	

BIRTH DATE:

DEATH DATE:

DAY:		DAY:	20
MONTH:		MONTH:	April
YEAR:		YEAR:	1897

AGE:

YEARS:	86	MONTHS:		DAYS:	
--------	----	---------	--	-------	--

GENDER:	M
---------	---

EPITAPH OR SCRIPT:	EBENEZER AVERY / DIED APR. 20, 1897, / AE. 86 YRS. / ELIZA, HIS WIFE / DIED AUG. 21, 1855, / AE. 43 YRS. / AVERY
--------------------	--

EPITAPH OR SCRIPT (CONT):

EPITAPH OR SCRIPT (CONT):	
---------------------------	--

MILITARY MARKER	-
-----------------	---

Marker Plot Type:	Double
-------------------	--------

Marker Description	Headstone
--------------------	-----------

Family Plot ID:	-
-----------------	---

Family Plot Name:	
-------------------	--

Associated Markers, IDs: (for this individual)	-
---	---

Associated Individuals, IDs: (other individuals)	PRC350b
---	---------



Map / Marker ID:	PRC350
------------------	---------------

Individual Plot ID:	PRC350a
---------------------	----------------

GPS (wgs84-18N)	lat: N44° 2' 43.260" long: W75° 34' 32.403
-----------------	--

Cemetery:	Pierce
-----------	--------

Context:	Contiguous
----------	------------

Plot Placement:	In Rows
-----------------	---------

Grade Slope:	None
--------------	------

Exposure:	Encroaching Vegetation
-----------	------------------------

Plot Accessories:	-
-------------------	---

General Comments:	-
-------------------	---

Additional Information:	
-------------------------	--

References:	
-------------	--

CEMETERY INTEREST FORM

Marker ID: PRC350

(PAGE 2 OF 2)



Ebenezer

Avery

PUBLIC WORKS
ENVIRONMENTAL DIVISION
FORT DRUM, NEW YORK





CEMETERY INTEREST FORM

(PAGE 1 OF 2)

PUBLIC WORKS, ENVIRONMENTAL DIVISION
FORT DRUM, NEW YORK

FIRST NAME:	Eliza
MIDDLE NAME:	
LAST NAME:	Avery
MAIDEN NAME:	

BIRTH DATE:

DEATH DATE:

DAY:		DAY:	21
MONTH:		MONTH:	August
YEAR:		YEAR:	1855

AGE:

YEARS:	43	MONTHS:		DAYS:	
--------	----	---------	--	-------	--

GENDER:	F
---------	---

EPITAPH OR SCRIPT:	EBENEZER AVERY / DIED APR. 20, 1897, / AE. 86 YRS. / ELIZA, HIS WIFE / DIED AUG. 21, 1855, / AE. 43 YRS. / AVERY
--------------------	--

EPITAPH OR SCRIPT (CONT):

MILITARY MARKER	-
Marker Plot Type:	Double
Marker Description	Headstone
Family Plot ID:	-
Family Plot Name:	
Associated Markers, IDs:	-
(for this individual)	
Associated Individuals, IDs:	PRC350a
(other individuals)	



Map / Marker ID:	PRC350
------------------	---------------

Individual Plot ID:	PRC350b
---------------------	----------------

GPS (wgs84-18N)	lat: N44° 2' 43.260" long: W75° 34' 32.403
-----------------	--

Cemetery:	Pierce
-----------	--------

Context:	Contiguous
----------	------------

Plot Placement:	In Rows
-----------------	---------

Grade Slope:	None
--------------	------

Exposure:	Encroaching Vegetation
-----------	------------------------

Plot Accessories:	-
-------------------	---

General Comments:	-
-------------------	---

Additional Information:	
-------------------------	--

References:	
-------------	--

CEMETERY INTEREST FORM

Marker ID: PRC350

(PAGE 2 OF 2)



Eliza	
Avery	

PUBLIC WORKS
ENVIRONMENTAL DIVISION
FORT DRUM, NEW YORK





CEMETERY INTEREST FORM

(PAGE 1 OF 2)

PUBLIC WORKS, ENVIRONMENTAL DIVISION
FORT DRUM, NEW YORK

FIRST NAME:	Olive
MIDDLE NAME:	
LAST NAME:	Henry
MAIDEN NAME:	

BIRTH DATE:

DEATH DATE:

DAY:		DAY:	25
MONTH:		MONTH:	November
YEAR:		YEAR:	1868

AGE:

YEARS:	57	MONTHS:	6	DAYS:	
--------	----	---------	---	-------	--

GENDER:	F
---------	---

EPITAPH OR SCRIPT:	OLIVE / WIFE OF / NORMAN HENRY / DIED / Nov. 25, 1868, / AE. 57 y'rs. / & 6 mo's.
--------------------	---

EPITAPH OR SCRIPT (CONT):

MILITARY MARKER	-
-----------------	---

Marker Plot Type:	Double
-------------------	--------

Marker Description	Headstone
--------------------	-----------

Family Plot ID:	-
-----------------	---

Family Plot Name:	
-------------------	--

Associated Markers, IDs: (for this individual)	-
---	---

Associated Individuals, IDs: (other individuals)	
---	--



Map / Marker ID:	PRC351
-------------------------	---------------

Individual Plot ID:	PRC351
---------------------	---------------

GPS (wgs84-18N)	lat: N44° 2' 43.309" long: W75° 34' 32.340
-----------------	--

Cemetery:	Pierce
-----------	--------

Context:	Isolated
----------	----------

Plot Placement:	In Rows
-----------------	---------

Grade Slope:	None
--------------	------

Exposure:	Open
-----------	------

Plot Accessories:	-
-------------------	---

General Comments:	-
-------------------	---

Additional Information:	
-------------------------	--

References:	
-------------	--

CEMETERY INTEREST FORM

(PAGE 2 OF 2)

Marker ID: PRC351



Olive	
Henry	

PUBLIC WORKS
ENVIRONMENTAL DIVISION
FORT DRUM, NEW YORK





CEMETERY INTEREST FORM

(PAGE 1 OF 2)

PUBLIC WORKS, ENVIRONMENTAL DIVISION
FORT DRUM, NEW YORK

FIRST NAME:	William
MIDDLE NAME:	W
LAST NAME:	Canfield
MAIDEN NAME:	

<i>BIRTH DATE:</i>		<i>DEATH DATE:</i>	
DAY:		DAY:	13
MONTH:		MONTH:	December
YEAR:		YEAR:	1862

<i>AGE:</i>			
YEARS:	28	MONTHS:	
		DAYS:	

GENDER:	M
---------	---

EPITAPH OR SCRIPT:	WILLIAM W. CANFIELD / DIED / Dec. 13, 1862 / AE. 28 y. (10?)m. & (3?) d.
--------------------	--

EPITAPH OR SCRIPT (CONT):	
---------------------------	--

MILITARY MARKER	-
-----------------	---

Marker Plot Type:	Single
-------------------	--------

Marker Description	Headstone
--------------------	-----------

Family Plot ID:	-
-----------------	---

Family Plot Name:	
-------------------	--

Associated Markers, IDs: (for this individual)	-
---	---

Associated Individuals, IDs: (other individuals)	PRC353a, PRC353b
---	------------------



Map / Marker ID:	PRC352
------------------	---------------

Individual Plot ID:	PRC352
---------------------	---------------

GPS (wgs84-18N)	lat: N44° 2' 43.475" long: W75° 34' 32.166
-----------------	--

Cemetery:	Pierce
-----------	--------

Context:	Contiguous
----------	------------

Plot Placement:	In Rows
-----------------	---------

Grade Slope:	Positive
--------------	----------

Exposure:	Open
-----------	------

Plot Accessories:	-
-------------------	---

General Comments:	Likely the child of PRC343a and PRC343b (William and Rectina Canfield), given names, location, and dates.
-------------------	---

Additional Information:	
-------------------------	--

References:	
-------------	--

CEMETERY INTEREST FORM

Marker ID: PRC352

(PAGE 2 OF 2)



William	W
Canfield	

PUBLIC WORKS
ENVIRONMENTAL DIVISION
FORT DRUM, NEW YORK





CEMETERY INTEREST FORM

(PAGE 1 OF 2)

PUBLIC WORKS, ENVIRONMENTAL DIVISION
FORT DRUM, NEW YORK

FIRST NAME:	William
MIDDLE NAME:	
LAST NAME:	Canfield
MAIDEN NAME:	

BIRTH DATE:

DEATH DATE:

DAY:		DAY:	
MONTH:		MONTH:	
YEAR:	1811	YEAR:	1895

AGE:

YEARS:	84	MONTHS:		DAYS:	
--------	----	---------	--	-------	--

GENDER:	M
---------	---

EPITAPH OR SCRIPT:	Wm CANFIELD / 1811 - 1895 / RECTINA, / HIS WIFE / 1811 - 1879 / CANFIELD
--------------------	--

EPITAPH OR SCRIPT (CONT):	
---------------------------	--

MILITARY MARKER	-
-----------------	---

Marker Plot Type:	Double
-------------------	--------

Marker Description	Pedestal with Obelisk
--------------------	-----------------------

Family Plot ID:	-
-----------------	---

Family Plot Name:	
-------------------	--

Associated Markers, IDs:	-
--------------------------	---

(for this individual)

Associated Individuals, IDs:	PRC352, PRC353b
------------------------------	-----------------

(other individuals)



Map / Marker ID:	PRC353
------------------	---------------

Individual Plot ID:	PRC353a
---------------------	----------------

GPS (wgs84-18N)	lat: N44° 2' 43.517" long: W75° 34' 32.125
-----------------	--

Cemetery:	Pierce
-----------	--------

Context:	Contiguous
----------	------------

Plot Placement:	In Rows
-----------------	---------

Grade Slope:	Positive
--------------	----------

Exposure:	Open
-----------	------

Plot Accessories:	-
-------------------	---

General Comments:	Likely the parents of PRC342, given names, location, and dates.
-------------------	---

Additional Information:	
-------------------------	--

References:	
-------------	--

CEMETERY INTEREST FORM

Marker ID: PRC353


(PAGE 2 OF 2)



William

Canfield

PUBLIC WORKS
ENVIRONMENTAL DIVISION
FORT DRUM, NEW YORK





CEMETERY INTEREST FORM

(PAGE 1 OF 2)

PUBLIC WORKS, ENVIRONMENTAL DIVISION
FORT DRUM, NEW YORK

FIRST NAME:	Rectina
MIDDLE NAME:	
LAST NAME:	Canfield
MAIDEN NAME:	

BIRTH DATE:

DEATH DATE:

DAY:		DAY:	
MONTH:		MONTH:	
YEAR:	1811	YEAR:	1879

AGE:

YEARS:	68	MONTHS:		DAYS:	
--------	----	---------	--	-------	--

GENDER:	F
---------	---

EPITAPH OR SCRIPT:	Wm CANFIELD / 1811 - 1895 / RECTINA, / HIS WIFE / 1811 - 1879 / CANFIELD
--------------------	--

EPITAPH OR
SCRIPT (CONT):

MILITARY MARKER	-
-----------------	---

Marker Plot Type:	Double
-------------------	--------

Marker Description	Pedestal with Obelisk
--------------------	-----------------------

Family Plot ID:	-
-----------------	---

Family Plot Name:	
-------------------	--

Associated Markers, IDs: (for this individual)	-
---	---

Associated Individuals, IDs: (other individuals)	PRC352, PRC353a
---	-----------------



Map / Marker ID:	PRC353
------------------	---------------

Individual Plot ID:	PRC353b
---------------------	----------------

GPS (wgs84-18N)	lat: N44° 2' 43.517" long: W75° 34' 32.125
-----------------	--

Cemetery:	Pierce
-----------	--------

Context:	Contiguous
----------	------------

Plot Placement:	In Rows
-----------------	---------

Grade Slope:	Positive
--------------	----------

Exposure:	Open
-----------	------

Plot Accessories:	-
-------------------	---

General Comments:	Likely the parents of PRC342, given names, location, and dates.
-------------------	---

Additional Information:	
-------------------------	--

References:	
-------------	--

CEMETERY INTEREST FORM

(PAGE 2 OF 2)


Marker ID: PRC353



Rectina

Canfield

PUBLIC WORKS
ENVIRONMENTAL DIVISION
FORT DRUM, NEW YORK





CEMETERY INTEREST FORM

(PAGE 1 OF 2)

PUBLIC WORKS, ENVIRONMENTAL DIVISION
FORT DRUM, NEW YORK

FIRST NAME: **(Unknown)**

MIDDLE NAME:

LAST NAME: **(Unknown)**

MAIDEN NAME:

BIRTH DATE: DAY: MONTH: YEAR:

DEATH DATE: DAY: MONTH: YEAR:

AGE: YEARS: MONTHS: DAYS:

GENDER:

EPITAPH OR SCRIPT: (none)

EPITAPH OR SCRIPT (CONT):

MILITARY MARKER: -

Marker Plot Type: **(Unknown)**

Marker Description: Foundation

Family Plot ID: -

Family Plot Name:

Associated Markers, IDs: -
(for this individual)

Associated Individuals, IDs:
(other individuals)



Map / Marker ID: **PRC354**

Individual Plot ID: **PRC354**

GPS (wgs84-18N) lat: N44° 2' 43.622" long: W75° 34' 32.085

Cemetery: Pierce

Context: Contiguous

Plot Placement: In Rows

Grade Slope: Positive

Exposure: Open

Plot Accessories: -

General Comments: Located 185cm W of PRC356. Primary Element missing.

Additional Information:

References:

CEMETERY INTEREST FORM

(PAGE 2 OF 2)

Marker ID: PRC354



(Unknown)

(Unknown)





CEMETERY INTEREST FORM

(PAGE 1 OF 2)

PUBLIC WORKS, ENVIRONMENTAL DIVISION
FORT DRUM, NEW YORK

FIRST NAME:	Clement
MIDDLE NAME:	C
LAST NAME:	Tooker
MAIDEN NAME:	

BIRTH DATE:		DEATH DATE:	
DAY:		DAY:	6
MONTH:		MONTH:	October
YEAR:		YEAR:	1900

AGE:			
YEARS:	81	MONTHS:	
		DAYS:	

GENDER:	M
---------	----------

EPITAPH OR SCRIPT:	CLEMENT C. / TOOKER / Co. A. / 186, N.Y. INF. / DIED / OCT. 6, 1900, / AE. 81 YRS.
--------------------	--

EPITAPH OR SCRIPT (CONT):	
---------------------------	--

MILITARY MARKER	Veteran 61 -65
-----------------	----------------

Marker Plot Type:	Single
-------------------	--------

Marker Description	Headstone
--------------------	-----------

Family Plot ID:	-
-----------------	---

Family Plot Name:	
-------------------	--

Associated Markers, IDs: (for this individual)	-
---	---

Associated Individuals, IDs: (other individuals)	PRC356
---	--------



Map / Marker ID:	PRC355
-------------------------	---------------

Individual Plot ID:	PRC355
---------------------	---------------

GPS (wgs84-18N)	lat: N44° 2' 43.642" long: W75° 34' 32.018
-----------------	--

Cemetery:	Pierce
-----------	--------

Context:	Contiguous
----------	------------

Plot Placement:	In Rows
-----------------	---------

Grade Slope:	Positive
--------------	----------

Exposure:	Open
-----------	------

Plot Accessories:	Flag
-------------------	------

General Comments:	-
-------------------	---

Additional Information:	Age, 45 years. Enlisted, August 20, 1864, at Wilna, to serve one year; mustered in as private, Co. A, September 5, 1864; mustered out with company, June 2, 1865, near Alexandria, V a .
-------------------------	--

References:	Military Roster (http://dmna.ny.gov/historic/reghist/reghistindex.htm)
-------------	---

CEMETERY INTEREST FORM

(PAGE 2 OF 2)

Marker ID: PRC355



Clement	C
Tooker	

PUBLIC WORKS
ENVIRONMENTAL DIVISION
FORT DRUM, NEW YORK





CEMETERY INTEREST FORM

(PAGE 1 OF 2)

PUBLIC WORKS, ENVIRONMENTAL DIVISION
FORT DRUM, NEW YORK

FIRST NAME:	Lydia
MIDDLE NAME:	M
LAST NAME:	Tooker
MAIDEN NAME:	

BIRTH DATE:

DEATH DATE:

DAY:		DAY:	
MONTH:		MONTH:	
YEAR:		YEAR:	

AGE:

YEARS:	43	MONTHS:		DAYS:	
--------	----	---------	--	-------	--

GENDER:	F
---------	----------

EPITAPH OR SCRIPT:	LYDIA M. / wife of / C. C. TOOKER / DIED / ... (illegible) ... / AE. 43 y's.
--------------------	--

EPITAPH OR SCRIPT (CONT):	
---------------------------	--

MILITARY MARKER	-
-----------------	---

Marker Plot Type:	Single
-------------------	--------

Marker Description	Headstone
--------------------	-----------

Family Plot ID:	-
-----------------	---

Family Plot Name:	
-------------------	--

Associated Markers, IDs:	-
--------------------------	---

(for this individual)

Associated Individuals, IDs:	PRC355
------------------------------	--------

(other individuals)



Map / Marker ID:	PRC356
------------------	---------------

Individual Plot ID:	PRC356
---------------------	---------------

GPS (wgs84-18N)	lat: N44° 2' 43.679" long: W75° 34' 31.994
-----------------	--

Cemetery:	Pierce
-----------	--------

Context:	Contiguous
----------	------------

Plot Placement:	In Rows
-----------------	---------

Grade Slope:	Positive
--------------	----------

Exposure:	Open
-----------	------

Plot Accessories:	-
-------------------	---

General Comments:	-
-------------------	---

Additional Information:	
-------------------------	--

References:	
-------------	--

CEMETERY INTEREST FORM

Marker ID: PRC356

(PAGE 2 OF 2)



Lydia	M
Tooker	

PUBLIC WORKS
ENVIRONMENTAL DIVISION
FORT DRUM, NEW YORK





CEMETERY INTEREST FORM

(PAGE 1 OF 2)

PUBLIC WORKS, ENVIRONMENTAL DIVISION
FORT DRUM, NEW YORK

FIRST NAME:	Marion
MIDDLE NAME:	
LAST NAME:	Hull
MAIDEN NAME:	

BIRTH DATE:

DEATH DATE:

DAY:	27	DAY:	5
MONTH:	January	MONTH:	August
YEAR:	1845	YEAR:	1927

AGE:

YEARS:	82	MONTHS:		DAYS:	
--------	----	---------	--	-------	--

GENDER:	M
---------	---

EPITAPH OR SCRIPT:	H / MARION HULL / BORN JAN. 27, 1845, / DIED AUG. 5, 1957, / ELLA ROBERTSON, / HIS WIFE / BORN NOV. 2, 1859, / DIED JAN. 10, 1892, / ALSO INFANT BOY / may we all meet above. / HULL
--------------------	--

EPITAPH OR SCRIPT (CONT):

MILITARY MARKER	-
-----------------	---

Marker Plot Type:	Family
-------------------	--------

Marker Description	Headstone
--------------------	-----------

Family Plot ID:	-
-----------------	---

Family Plot Name:	
-------------------	--

Associated Markers, IDs:	-
--------------------------	---

(for this individual)

Associated Individuals, IDs:	PRC357b, PRC357c
------------------------------	------------------

(other individuals)



Map / Marker ID:	PRC357
-------------------------	---------------

Individual Plot ID:	PRC357a
---------------------	----------------

GPS (wgs84-18N)	lat: N44° 2' 43.095" long: W75° 34' 32.681
-----------------	--

Cemetery:	Pierce
-----------	--------

Context:	Isolated
----------	----------

Plot Placement:	In Rows
-----------------	---------

Grade Slope:	None
--------------	------

Exposure:	Open
-----------	------

Plot Accessories:	-
-------------------	---

General Comments:	-
-------------------	---

Additional Information:	
-------------------------	--

References:	
-------------	--

CEMETERY INTEREST FORM

Marker ID: PRC357

(PAGE 2 OF 2)



Marion

Hull

PUBLIC WORKS
ENVIRONMENTAL DIVISION
FORT DRUM, NEW YORK





CEMETERY INTEREST FORM

(PAGE 1 OF 2)

PUBLIC WORKS, ENVIRONMENTAL DIVISION
FORT DRUM, NEW YORK

FIRST NAME:	Ella
MIDDLE NAME:	
LAST NAME:	Hull
MAIDEN NAME:	Robertson

BIRTH DATE:

DEATH DATE:

DAY:	2	DAY:	10
MONTH:	November	MONTH:	January
YEAR:	1859	YEAR:	1892

AGE:

YEARS:	33	MONTHS:		DAYS:	
--------	----	---------	--	-------	--

GENDER:	F
---------	---

EPITAPH OR SCRIPT:	H / MARION HULL / BORN JAN. 27, 1845, / DIED AUG. 5, 1957, / ELLA ROBERTSON, / HIS WIFE / BORN NOV. 2, 1859, / DIED JAN. 10, 1892, / ALSO INFANT BOY / may we all meet above. / HULL
--------------------	--

EPITAPH OR SCRIPT (CONT):

EPITAPH OR SCRIPT (CONT):	
---------------------------	--

MILITARY MARKER	-
-----------------	---

Marker Plot Type:	Family
-------------------	--------

Marker Description	Headstone
--------------------	-----------

Family Plot ID:	-
-----------------	---

Family Plot Name:	
-------------------	--

Associated Markers, IDs:	-
--------------------------	---

(for this individual)

Associated Individuals, IDs:	PRC357a, PRC357c
------------------------------	------------------

(other individuals)



Map / Marker ID:	PRC357
------------------	---------------

Individual Plot ID:	PRC357b
---------------------	----------------

GPS (wgs84-18N)	lat: N44° 2' 43.095" long: W75° 34' 32.681
-----------------	--

Cemetery:	Pierce
-----------	--------

Context:	Isolated
----------	----------

Plot Placement:	In Rows
-----------------	---------

Grade Slope:	None
--------------	------

Exposure:	Open
-----------	------

Plot Accessories:	-
-------------------	---

General Comments:	-
-------------------	---

Additional Information:	
-------------------------	--

References:	
-------------	--

CEMETERY INTEREST FORM

Marker ID: PRC357

(PAGE 2 OF 2)



Ella	
Hull	Robertson

PUBLIC WORKS
ENVIRONMENTAL DIVISION
FORT DRUM, NEW YORK





CEMETERY INTEREST FORM

(PAGE 1 OF 2)

PUBLIC WORKS, ENVIRONMENTAL DIVISION
FORT DRUM, NEW YORK

FIRST NAME: **(Infant Boy)**

MIDDLE NAME:

LAST NAME: **Hull**

MAIDEN NAME:

BIRTH DATE:

DEATH DATE:

DAY:

DAY:

MONTH:

MONTH:

YEAR:

YEAR:

AGE:

YEARS: 0

MONTHS:

DAYS:

GENDER: **M**

EPITAPH OR SCRIPT: **H / MARION HULL / BORN JAN. 27, 1845, / DIED AUG. 5, 1957, / ELLA ROBERTSON, / HIS WIFE / BORN NOV. 2, 1859, / DIED JAN. 10, 1892, / ALSO INFANT BOY / may we all meet above. / HULL**

EPITAPH OR SCRIPT (CONT):

MILITARY MARKER: -

Marker Plot Type: **Family**

Marker Description: **Headstone**

Family Plot ID: -

Family Plot Name:

Associated Markers, IDs:

(for this individual)

Associated Individuals, IDs: **PRC357a, PRC357b**

(other individuals)



Map / Marker ID: **PRC357**

Individual Plot ID: **PRC357c**

GPS (wgs84-18N) lat: **N44° 2' 43.095"** long: **W75° 34' 32.681"**

Cemetery: **Pierce**

Context: **Isolated**

Plot Placement: **In Rows**

Grade Slope: **None**

Exposure: **Open**

Plot Accessories: -

General Comments: -

Additional Information:

References:

CEMETERY INTEREST FORM

Marker ID: PRC357

(PAGE 2 OF 2)



(Infant Boy)

Hull

PUBLIC WORKS
ENVIRONMENTAL DIVISION
FORT DRUM, NEW YORK





CEMETERY INTEREST FORM

(PAGE 1 OF 2)

PUBLIC WORKS, ENVIRONMENTAL DIVISION
FORT DRUM, NEW YORK

FIRST NAME:	Hannah
MIDDLE NAME:	C
LAST NAME:	Hurlburt / Hurlbert / Hurlbut
MAIDEN NAME:	

<i>BIRTH DATE:</i>		<i>DEATH DATE:</i>	
DAY:	<input type="text"/>	DAY:	29
MONTH:	<input type="text"/>	MONTH:	April
YEAR:	<input type="text"/>	YEAR:	1862

<i>AGE:</i>			
YEARS:	115	MONTHS:	<input type="text"/>
		DAYS:	<input type="text"/>

GENDER:	F
---------	----------

EPITAPH OR SCRIPT:	(HANNAH?) C. (HURLBURT?) / ... (illegible) ... / Apr. 29, 1862 / AE. 115 yrs. / ... the wife of four / ... (illegible) ... / ... the mother of / (16?) ... (illegible)
--------------------	--

EPITAPH OR SCRIPT (CONT):	
---------------------------	--

MILITARY MARKER	-
-----------------	---

Marker Plot Type:	Single
-------------------	--------

Marker Description	Headstone
--------------------	-----------

Family Plot ID:	-
-----------------	---

Family Plot Name:	
-------------------	--

Associated Markers, IDs: (for this individual)	-
---	---

Associated Individuals, IDs: (other individuals)	PRC361, PRC362, PRC363a, PRC363b
---	----------------------------------



Map / Marker ID:	PRC358
-------------------------	---------------

Individual Plot ID:	PRC358
---------------------	---------------

GPS (wgs84-18N)	lat: N44° 2' 43.229" long: W75° 34' 32.590
-----------------	--

Cemetery:	Pierce
-----------	--------

Context:	Contiguous
----------	------------

Plot Placement:	In Rows
-----------------	---------

Grade Slope:	None
--------------	------

Exposure:	Open
-----------	------

Plot Accessories:	-
-------------------	---

General Comments:	Possibly related to Josiah and Josiah Hurlburt (PRC361, PRC362) and relations, given names, dates, and location.
-------------------	--

Additional Information:	
-------------------------	--

References:	
-------------	--

CEMETERY INTEREST FORM

Marker ID: PRC358

(PAGE 2 OF 2)



Hannah	C
Hurlburt / Hurlbert / Hurlbu	

PUBLIC WORKS
ENVIRONMENTAL DIVISION
FORT DRUM, NEW YORK





CEMETERY INTEREST FORM

(PAGE 1 OF 2)

PUBLIC WORKS, ENVIRONMENTAL DIVISION
FORT DRUM, NEW YORK

FIRST NAME:	Elijah
MIDDLE NAME:	
LAST NAME:	Davis
MAIDEN NAME:	

BIRTH DATE:

DEATH DATE:

DAY:		DAY:	15
MONTH:		MONTH:	June
YEAR:		YEAR:	1818

AGE:

YEARS:	42	MONTHS:		DAYS:	
--------	----	---------	--	-------	--

GENDER:	M
---------	---

EPITAPH OR SCRIPT:	Not dead but sleeping (in design) / ELIJAH DAVIS / DIED / June 15, 1818, / Aged 42 Years. / His mind, eyes tranquil and serene. / No terror in his looks were seen. / His savior's smile dispelled the gloom. / And smoothed his passage to the tomb.
--------------------	---

EPITAPH OR SCRIPT (CONT):	
---------------------------	--

MILITARY MARKER	-
-----------------	---

Marker Plot Type:	Single
-------------------	--------

Marker Description	Headstone
--------------------	-----------

Family Plot ID:	-
-----------------	---

Family Plot Name:	
-------------------	--

Associated Markers, IDs: (for this individual)	-
---	---

Associated Individuals, IDs: (other individuals)	
---	--



Map / Marker ID:	PRC359
------------------	---------------

Individual Plot ID:	PRC359
---------------------	---------------

GPS (wgs84-18N)	lat: N44° 2' 43.254" long: W75° 34' 32.572
-----------------	--

Cemetery:	Pierce
-----------	--------

Context:	Contiguous
----------	------------

Plot Placement:	In Rows
-----------------	---------

Grade Slope:	None
--------------	------

Exposure:	Open
-----------	------

Plot Accessories:	-
-------------------	---

General Comments:	-
-------------------	---

Additional Information:	
-------------------------	--

References:	
-------------	--

CEMETERY INTEREST FORM

(PAGE 2 OF 2)

Marker ID: PRC359



Elijah	
Davis	

PUBLIC WORKS
ENVIRONMENTAL DIVISION
FORT DRUM, NEW YORK





CEMETERY INTEREST FORM

(PAGE 1 OF 2)

PUBLIC WORKS, ENVIRONMENTAL DIVISION
FORT DRUM, NEW YORK

FIRST NAME:	David
MIDDLE NAME:	
LAST NAME:	Dobson
MAIDEN NAME:	

BIRTH DATE:

DEATH DATE:

DAY:		DAY:	22
MONTH:		MONTH:	August
YEAR:		YEAR:	1852

AGE:

YEARS:	4	MONTHS:		DAYS:	
--------	---	---------	--	-------	--

GENDER:	M
---------	---

EPITAPH OR SCRIPT:	DAVID / son of / Joshua Jr. & Anise D. / DOBSON, / Died Aug. 22, 1852 / aged 4 years
--------------------	--

EPITAPH OR SCRIPT (CONT):

MILITARY MARKER

-

Marker Plot Type:

Single

Marker Description

Headstone

Family Plot ID:

-

Family Plot Name:

Associated Markers, IDs:

-

(for this individual)

Associated Individuals, IDs:

(other individuals)



Map / Marker ID:	PRC360
------------------	---------------

Individual Plot ID:	PRC360
---------------------	---------------

GPS (wgs84-18N)	lat: N44° 2' 43.279" long: W75° 34' 32.554
-----------------	--

Cemetery:	Pierce
-----------	--------

Context:	Contiguous
----------	------------

Plot Placement:	In Rows
-----------------	---------

Grade Slope:	None
--------------	------

Exposure:	Open
-----------	------

Plot Accessories:	-
-------------------	---

General Comments:	-
-------------------	---

Additional Information:

References:

CEMETERY INTEREST FORM

(PAGE 2 OF 2)

Marker ID: PRC360



David	
Dobson	

PUBLIC WORKS
ENVIRONMENTAL DIVISION
FORT DRUM, NEW YORK



Empty space for notes or additional information.

Empty space for notes or additional information.



CEMETERY INTEREST FORM

(PAGE 1 OF 2)

PUBLIC WORKS, ENVIRONMENTAL DIVISION
FORT DRUM, NEW YORK

FIRST NAME:	Josiah
MIDDLE NAME:	
LAST NAME:	Hurlburt / Hurlbert / Hurlbut
MAIDEN NAME:	

BIRTH DATE:

DEATH DATE:

DAY:		DAY:	30
MONTH:		MONTH:	January
YEAR:		YEAR:	1847

AGE:

YEARS:	88	MONTHS:		DAYS:	
--------	----	---------	--	-------	--

GENDER:	M
---------	---

EPITAPH OR SCRIPT:	JOSIAH HURLBERT / died / Jan. 30, 1847, / AE. 88 Y'rs. / A soldier & defender of his / Country - belived & lamented / by all that knew him.
--------------------	---

EPITAPH OR SCRIPT (CONT):

EPITAPH OR SCRIPT (CONT):	
---------------------------	--

MILITARY MARKER	(Revolutionary War)
-----------------	---------------------

Marker Plot Type:	Single
-------------------	--------

Marker Description	Headstone
--------------------	-----------

Family Plot ID:	-
-----------------	---

Family Plot Name:	
-------------------	--

Associated Markers, IDs:	-
(for this individual)	

Associated Individuals, IDs:	PRC358, PRC362, PRC363a, PRC363b
(other individuals)	



Map / Marker ID:	PRC361
------------------	---------------

Individual Plot ID:	PRC361
---------------------	---------------

GPS (wgs84-18N)	lat: N44° 2' 43.307" long: W75° 34' 32.528"
-----------------	---

Cemetery:	Pierce
-----------	--------

Context:	Contiguous
----------	------------

Plot Placement:	In Rows
-----------------	---------

Grade Slope:	None
--------------	------

Exposure:	Open
-----------	------

Plot Accessories:	Flag
-------------------	------

General Comments:	Marker placed on 22 May 2012. ; Born in Woodstock, Vt. Josiah Hurlbut (Hurlburt) served as a PVT, 1775, Capt. Benjamin Wood's Co., of Salem, Mass., Col. Thacher's Regt. Of the Mass. Line (Militia)for 16 months 1775-1777.
-------------------	--

Additional Information:	Was on seacoast defense for 10 months at Salem and Boston and also helped to build fort on Noodles' Island. In 1782 he enlisted in the Vermont Militia raised for the defense of the frontiers of the State under Capt. Beriah Green for 5 months.
-------------------------	--

References:	http://www.findagrave.com/cgi-bin/fg.cgi?page=gr&GRid=11396893
-------------	---

CEMETERY INTEREST FORM

Marker ID: PRC361

(PAGE 2 OF 2)



Josiah	
Hurlburt / Hurlbert / Hurlbu	

PUBLIC WORKS
ENVIRONMENTAL DIVISION
FORT DRUM, NEW YORK





CEMETERY INTEREST FORM

(PAGE 1 OF 2)

PUBLIC WORKS, ENVIRONMENTAL DIVISION
FORT DRUM, NEW YORK

FIRST NAME:	Josiah
MIDDLE NAME:	
LAST NAME:	Hurlburt / Hurlbert / Hurlbut
MAIDEN NAME:	

<i>BIRTH DATE:</i>		<i>DEATH DATE:</i>	
DAY:		DAY:	9
MONTH:		MONTH:	February
YEAR:		YEAR:	1854

<i>AGE:</i>			
YEARS:	56	MONTHS:	
		DAYS:	

GENDER:	M
---------	---

EPITAPH OR SCRIPT:	JOSIAH HURLBURT, / DIED / Feb. 9, 1854, / AE. 56. / Servant of God well done / Thy glorious (Warfares?) past. / The battles fought the roar is non / And those art crowned at last.
--------------------	---

EPITAPH OR SCRIPT (CONT):	
---------------------------	--

MILITARY MARKER	-
-----------------	---

Marker Plot Type:	Single
-------------------	--------

Marker Description	Headstone
--------------------	-----------

Family Plot ID:	-
-----------------	---

Family Plot Name:	
-------------------	--

Associated Markers, IDs: (for this individual)	-
---	---

Associated Individuals, IDs: (other individuals)	PRC358, PRC361, PRC363a, PRC363b
---	----------------------------------



Map / Marker ID:	PRC362
-------------------------	---------------

Individual Plot ID:	PRC362
---------------------	---------------

GPS (wgs84-18N)	lat: N44° 2' 43.344" long: W75° 34' 32.502
-----------------	--

Cemetery:	Pierce
-----------	--------

Context:	Contiguous
----------	------------

Plot Placement:	In Rows
-----------------	---------

Grade Slope:	None
--------------	------

Exposure:	Open
-----------	------

Plot Accessories:	-
-------------------	---

General Comments:	Possibly related to Hannah Hurlburt (PRC358), given names, dates, and location.
-------------------	---

Additional Information:	
-------------------------	--

References:	
-------------	--

CEMETERY INTEREST FORM

Marker ID: PRC362

(PAGE 2 OF 2)



Josiah

Hurlburt / Hurlbert / Hurlbu

PUBLIC WORKS
ENVIRONMENTAL DIVISION
FORT DRUM, NEW YORK





CEMETERY INTEREST FORM

(PAGE 1 OF 2)

PUBLIC WORKS, ENVIRONMENTAL DIVISION
FORT DRUM, NEW YORK

FIRST NAME:	Sabina
MIDDLE NAME:	
LAST NAME:	Hurlburt / Hurlbert / Hurlbut
MAIDEN NAME:	

<i>BIRTH DATE:</i>		<i>DEATH DATE:</i>	
DAY:		DAY:	3
MONTH:		MONTH:	March
YEAR:		YEAR:	1866

<i>AGE:</i>			
YEARS:	19	MONTHS:	
		DAYS:	

GENDER:	F
---------	---

EPITAPH OR SCRIPT:	ABIGAIL / wife of / JOSIAH HURLBUT / DIED / Jan. 22, 1887, / AE. 77 yrs. / SABINA, / Their daughter / Died MAR. 3, 1866, / AE. 19 yrs.
--------------------	--

EPITAPH OR SCRIPT (CONT):	
---------------------------	--

MILITARY MARKER	-
-----------------	---

Marker Plot Type:	Single
-------------------	--------

Marker Description	Headstone
--------------------	-----------

Family Plot ID:	-
-----------------	---

Family Plot Name:	
-------------------	--

Associated Markers, IDs:	-
(for this individual)	

Associated Individuals, IDs:	PRC358, PRC361, PRC362, PRC363a
(other individuals)	



Map / Marker ID:	PRC363
------------------	---------------

Individual Plot ID:	PRC363b
---------------------	----------------

GPS (wgs84-18N)	lat: N44° 2' 43.381" long: W75° 34' 32.473
-----------------	--

Cemetery:	Pierce
-----------	--------

Context:	Contiguous
----------	------------

Plot Placement:	In Rows
-----------------	---------

Grade Slope:	None
--------------	------

Exposure:	Open
-----------	------

Plot Accessories:	-
-------------------	---

General Comments:	Possibly related to Hannah Hurlburt (PRC358), given names, dates, and location.
-------------------	---

Additional Information:	
-------------------------	--

References:	
-------------	--

CEMETERY INTEREST FORM

(PAGE 2 OF 2)

Marker ID: PRC363



Sabina

Hurlburt / Hurlbert / Hurlbu

PUBLIC WORKS
ENVIRONMENTAL DIVISION
FORT DRUM, NEW YORK





CEMETERY INTEREST FORM

(PAGE 1 OF 2)

PUBLIC WORKS, ENVIRONMENTAL DIVISION
FORT DRUM, NEW YORK

FIRST NAME:	Abigail
MIDDLE NAME:	
LAST NAME:	Hurlburt / Hurlbert / Hurlbut
MAIDEN NAME:	

<i>BIRTH DATE:</i>		<i>DEATH DATE:</i>	
DAY:		DAY:	22
MONTH:		MONTH:	January
YEAR:		YEAR:	1887

<i>AGE:</i>			
YEARS:	77	MONTHS:	
		DAYS:	

GENDER:	F
---------	---

EPITAPH OR SCRIPT:	ABIGAIL / wife of / JOSIAH HURLBUT / DIED / Jan. 22, 1887, / AE. 77 yrs. / SABINA, / Their daughter / Died MAR. 3, 1866, / AE. 19 yrs.
--------------------	--

EPITAPH OR SCRIPT (CONT):	
---------------------------	--

MILITARY MARKER	-
-----------------	---

Marker Plot Type:	Single
-------------------	--------

Marker Description	Headstone
--------------------	-----------

Family Plot ID:	-
-----------------	---

Family Plot Name:	
-------------------	--

Associated Markers, IDs:	-
(for this individual)	

Associated Individuals, IDs:	PRC358, PRC361, PRC362, PRC363b
(other individuals)	



Map / Marker ID:	PRC363
-------------------------	---------------

Individual Plot ID:	PRC363a
---------------------	----------------

GPS (wgs84-18N)	lat: N44° 2' 43.381" long: W75° 34' 32.473
-----------------	--

Cemetery:	Pierce
-----------	--------

Context:	Contiguous
----------	------------

Plot Placement:	In Rows
-----------------	---------

Grade Slope:	None
--------------	------

Exposure:	Open
-----------	------

Plot Accessories:	-
-------------------	---

General Comments:	Possibly related to Hannah Hurlburt (PRC358), given names, dates, and location.
-------------------	---

Additional Information:	
-------------------------	--

References:	
-------------	--

CEMETERY INTEREST FORM

(PAGE 2 OF 2)

Marker ID: PRC363



Abigail

Hurlburt / Hurlbert / Hurlbu

PUBLIC WORKS
ENVIRONMENTAL DIVISION
FORT DRUM, NEW YORK





CEMETERY INTEREST FORM

(PAGE 1 OF 2)

PUBLIC WORKS, ENVIRONMENTAL DIVISION
FORT DRUM, NEW YORK

FIRST NAME:	Huldah
MIDDLE NAME:	
LAST NAME:	Fargo
MAIDEN NAME:	

BIRTH DATE:

DEATH DATE:

DAY:		DAY:	
MONTH:		MONTH:	
YEAR:		YEAR:	1877

AGE:

YEARS:		MONTHS:	4	DAYS:	
--------	--	---------	---	-------	--

GENDER:	F
---------	---

EPITAPH OR SCRIPT: (HULDAH?) / Wife of / SETH P. FARGO, / Died / (Dec. 1 ?) 1877, / AE. (70?) yr & 4 mo.

EPITAPH OR SCRIPT (CONT):

MILITARY MARKER	-
-----------------	---

Marker Plot Type:	Single
-------------------	--------

Marker Description	Headstone
--------------------	-----------

Family Plot ID:	-
-----------------	---

Family Plot Name:	
-------------------	--

Associated Markers, IDs: (for this individual)	-
---	---

Associated Individuals, IDs: (other individuals)	PRC365
---	--------



Map / Marker ID:	PRC364
------------------	---------------

Individual Plot ID:	PRC364
---------------------	---------------

GPS (wgs84-18N)	lat: N44° 2' 43.421" long: W75° 34' 32.437"
-----------------	---

Cemetery:	Pierce
-----------	--------

Context:	Contiguous
----------	------------

Plot Placement:	In Rows
-----------------	---------

Grade Slope:	None
--------------	------

Exposure:	Open
-----------	------

Plot Accessories:	-
-------------------	---

General Comments:	-
-------------------	---

Additional Information:	
-------------------------	--

References:	
-------------	--

CEMETERY INTEREST FORM

(PAGE 2 OF 2)

Marker ID: PRC364



Huldah

Fargo

PUBLIC WORKS
ENVIRONMENTAL DIVISION
FORT DRUM, NEW YORK





CEMETERY INTEREST FORM

(PAGE 1 OF 2)

PUBLIC WORKS, ENVIRONMENTAL DIVISION
FORT DRUM, NEW YORK

FIRST NAME:	Seth
MIDDLE NAME:	P
LAST NAME:	Fargo
MAIDEN NAME:	

<i>BIRTH DATE:</i>		<i>DEATH DATE:</i>	
DAY:		DAY:	25
MONTH:		MONTH:	January
YEAR:		YEAR:	

<i>AGE:</i>					
YEARS:	75	MONTHS:	7	DAYS:	20

GENDER:	M
---------	---

EPITAPH OR SCRIPT:	SETH P. FARGO / (died?) / Jan. 25, 187(?) / AE. 75 y'rs. 7mo's / & 20 DAYS
--------------------	--

EPITAPH OR SCRIPT (CONT):	
---------------------------	--

MILITARY MARKER	-
-----------------	---

Marker Plot Type:	Single
-------------------	--------

Marker Description	Headstone
--------------------	-----------

Family Plot ID:	-
-----------------	---

Family Plot Name:	
-------------------	--

Associated Markers, IDs:	-
--------------------------	---

(for this individual)

Associated Individuals, IDs:	PRC364
------------------------------	--------

(other individuals)



Map / Marker ID:	PRC365
------------------	---------------

Individual Plot ID:	PRC365
---------------------	---------------

GPS (wgs84-18N)	lat: N44° 2' 43.451" long: W75° 34' 32.414
-----------------	--

Cemetery:	Pierce
-----------	--------

Context:	Contiguous
----------	------------

Plot Placement:	In Rows
-----------------	---------

Grade Slope:	None
--------------	------

Exposure:	Open
-----------	------

Plot Accessories:	-
-------------------	---

General Comments:	-
-------------------	---

Additional Information:	
-------------------------	--

References:	
-------------	--

CEMETERY INTEREST FORM

Marker ID: PRC365

(PAGE 2 OF 2)



Seth	P
Fargo	

PUBLIC WORKS
ENVIRONMENTAL DIVISION
FORT DRUM, NEW YORK





CEMETERY INTEREST FORM

(PAGE 1 OF 2)

PUBLIC WORKS, ENVIRONMENTAL DIVISION
FORT DRUM, NEW YORK

FIRST NAME:	Lewis
MIDDLE NAME:	
LAST NAME:	Fargo
MAIDEN NAME:	

<i>BIRTH DATE:</i>		<i>DEATH DATE:</i>	
DAY:		DAY:	12
MONTH:		MONTH:	March
YEAR:		YEAR:	1887

<i>AGE:</i>					
YEARS:	58	MONTHS:	4	DAYS:	7

GENDER:	M
---------	---

EPITAPH OR SCRIPT:	(masonic symbol) LEWIS FARGO / DIED / Mar. 12, 1887, / AE. 58 y'rs. 4mos. / & 7 DAYS / Dear Father ... (illegible) ...
--------------------	--

EPITAPH OR SCRIPT (CONT):	
MILITARY MARKER	-
Marker Plot Type:	Single
Marker Description	Headstone
Family Plot ID:	-
Family Plot Name:	
Associated Markers, IDs:	-
(for this individual)	
Associated Individuals, IDs:	PRC367
(other individuals)	



Map / Marker ID:	PRC366
------------------	---------------

Individual Plot ID:	PRC366
---------------------	---------------

GPS (wgs84-18N)	lat: N44° 2' 43.492" long: W75° 34' 32.385
-----------------	--

Cemetery:	Pierce
-----------	--------

Context:	Contiguous
----------	------------

Plot Placement:	In Rows
-----------------	---------

Grade Slope:	None
--------------	------

Exposure:	Open
-----------	------

Plot Accessories:	-
-------------------	---

General Comments:	-
-------------------	---

Additional Information:	
-------------------------	--

References:	
-------------	--

CEMETERY INTEREST FORM

(PAGE 2 OF 2)

Marker ID: PRC366



Lewis

Fargo

PUBLIC WORKS
ENVIRONMENTAL DIVISION
FORT DRUM, NEW YORK





CEMETERY INTEREST FORM

(PAGE 1 OF 2)

PUBLIC WORKS, ENVIRONMENTAL DIVISION
FORT DRUM, NEW YORK

FIRST NAME:	Susan
MIDDLE NAME:	B
LAST NAME:	Fargo
MAIDEN NAME:	

<i>BIRTH DATE:</i>		<i>DEATH DATE:</i>	
DAY:		DAY:	3
MONTH:		MONTH:	April
YEAR:		YEAR:	1899

<i>AGE:</i>			
YEARS:	66	MONTHS:	
		DAYS:	

GENDER:	F
---------	----------

EPITAPH OR SCRIPT:	SUSAN B. / Wife of / LEWIS FARGO / DIED / Apr. 3, 1899, / AE. 66 yrs.
--------------------	---

EPITAPH OR SCRIPT (CONT):	
---------------------------	--

MILITARY MARKER	-
-----------------	---

Marker Plot Type:	Single
-------------------	--------

Marker Description	Headstone
--------------------	-----------

Family Plot ID:	-
-----------------	---

Family Plot Name:	
-------------------	--

Associated Markers, IDs:	-
--------------------------	---

(for this individual)

Associated Individuals, IDs:	PEC366
------------------------------	--------

(other individuals)



Map / Marker ID:	PRC367
-------------------------	---------------

Individual Plot ID:	PRC367
---------------------	---------------

GPS (wgs84-18N)	lat: N44° 2' 43.526" long: W75° 34' 32.357
-----------------	--

Cemetery:	Pierce
-----------	--------

Context:	Contiguous
----------	------------

Plot Placement:	In Rows
-----------------	---------

Grade Slope:	None
--------------	------

Exposure:	Open
-----------	------

Plot Accessories:	-
-------------------	---

General Comments:	-
-------------------	---

Additional Information:	
-------------------------	--

References:	
-------------	--

CEMETERY INTEREST FORM

(PAGE 2 OF 2)

Marker ID: PRC367



Susan	B
Fargo	

PUBLIC WORKS
ENVIRONMENTAL DIVISION
FORT DRUM, NEW YORK





CEMETERY INTEREST FORM

(PAGE 1 OF 2)

PUBLIC WORKS, ENVIRONMENTAL DIVISION
FORT DRUM, NEW YORK

FIRST NAME:	Lorenzo
MIDDLE NAME:	J
LAST NAME:	Covey
MAIDEN NAME:	

BIRTH DATE:

DEATH DATE:

DAY:		DAY:	
MONTH:		MONTH:	
YEAR:	1839	YEAR:	1916

AGE:

YEARS:	77	MONTHS:		DAYS:	
--------	----	---------	--	-------	--

GENDER:	M
---------	----------

EPITAPH OR SCRIPT:	LORENZO J. / 1839 - 1916 / HIS WIFE / LENORA W. / 1863 - 1935 / COVEY
--------------------	--

EPITAPH OR SCRIPT (CONT):

MILITARY MARKER	-
-----------------	---

Marker Plot Type:	Double
-------------------	---------------

Marker Description	Pedestal with Obelisk
--------------------	------------------------------

Family Plot ID:	-
-----------------	---

Family Plot Name:	
-------------------	--

Associated Markers, IDs: (for this individual)	PRC372
---	---------------

Associated Individuals, IDs: (other individuals)	PRC368b
---	----------------



Map / Marker ID:	PRC368
------------------	---------------

Individual Plot ID:	PRC368a
---------------------	----------------

GPS (wgs84-18N)	lat: N44° 2' 42.946" long: W75° 34' 32.898
-----------------	--

Cemetery:	Pierce
-----------	---------------

Context:	Isolated
----------	-----------------

Plot Placement:	In Rows
-----------------	----------------

Grade Slope:	None
--------------	-------------

Exposure:	Open
-----------	-------------

Plot Accessories:	Flowers (planted)
-------------------	--------------------------

General Comments:	Foundation is larger than base.
-------------------	--

Additional Information:	
-------------------------	--

References:	
-------------	--

CEMETERY INTEREST FORM

Marker ID: PRC368

(PAGE 2 OF 2)



Lorenzo	J
Covey	

PUBLIC WORKS
ENVIRONMENTAL DIVISION
FORT DRUM, NEW YORK





CEMETERY INTEREST FORM

(PAGE 1 OF 2)

PUBLIC WORKS, ENVIRONMENTAL DIVISION
FORT DRUM, NEW YORK

FIRST NAME:	Lorena
MIDDLE NAME:	W
LAST NAME:	Covey
MAIDEN NAME:	

BIRTH DATE:

DEATH DATE:

DAY:		DAY:	
MONTH:		MONTH:	
YEAR:	1863	YEAR:	1935

AGE:

YEARS:	72	MONTHS:		DAYS:	
--------	----	---------	--	-------	--

GENDER:	F
---------	----------

EPITAPH OR SCRIPT: **LORENZO J. / 1839 - 1916 / HIS WIFE / LENORA W. / 1863 - 1935 / COVEY**

EPITAPH OR SCRIPT (CONT):

MILITARY MARKER	-
-----------------	---

Marker Plot Type:	Double
-------------------	--------

Marker Description	Pedestal with Obelisk
--------------------	-----------------------

Family Plot ID:	-
-----------------	---

Family Plot Name:	
-------------------	--

Associated Markers, IDs: (for this individual)	PRC372
---	--------

Associated Individuals, IDs: (other individuals)	PRC368a
---	---------



Map / Marker ID:	PRC368
------------------	---------------

Individual Plot ID:	PRC368b
---------------------	----------------

GPS (wgs84-18N)	lat: N44° 2' 42.946" long: W75° 34' 32.898
-----------------	--

Cemetery:	Pierce
-----------	--------

Context:	Isolated
----------	----------

Plot Placement:	In Rows
-----------------	---------

Grade Slope:	None
--------------	------

Exposure:	Open
-----------	------

Plot Accessories:	Flowers (planted)
-------------------	-------------------

General Comments:	Foundation is larger than base.
-------------------	---------------------------------

Additional Information:	
-------------------------	--

References:	
-------------	--

CEMETERY INTEREST FORM

Marker ID: PRC368

(PAGE 2 OF 2)



Lorena	W
Covey	

PUBLIC WORKS
ENVIRONMENTAL DIVISION
FORT DRUM, NEW YORK





CEMETERY INTEREST FORM

(PAGE 1 OF 2)

PUBLIC WORKS, ENVIRONMENTAL DIVISION
FORT DRUM, NEW YORK

FIRST NAME:	John
MIDDLE NAME:	H
LAST NAME:	Pierce
MAIDEN NAME:	

<i>BIRTH DATE:</i>		<i>DEATH DATE:</i>	
DAY: 17	MONTH: January	DAY: 18	MONTH: December
YEAR: 1947		YEAR: 2005	

<i>AGE:</i>			
YEARS: 58	MONTHS:	DAYS:	

GENDER:	M
---------	---

EPITAPH OR SCRIPT:	JOHN H. / PIERCE / JAN. 17, 1947 / DEC. 18, 2005
--------------------	--

EPITAPH OR SCRIPT (CONT):	
---------------------------	--

MILITARY MARKER	-
-----------------	---

Marker Plot Type:	Single
-------------------	--------

Marker Description	Headstone
--------------------	-----------

Family Plot ID:	-
-----------------	---

Family Plot Name:	
-------------------	--

Associated Markers, IDs: (for this individual)	PRC372
---	--------

Associated Individuals, IDs: (other individuals)	
---	--



Map / Marker ID:	PRC369
------------------	---------------

Individual Plot ID:	PRC369
---------------------	---------------

GPS (wgs84-18N)	lat: N44° 2' 42.959" long: W75° 34' 33.086
-----------------	--

Cemetery:	Pierce
-----------	--------

Context:	Contiguous
----------	------------

Plot Placement:	In Rows
-----------------	---------

Grade Slope:	None
--------------	------

Exposure:	Open
-----------	------

Plot Accessories:	-
-------------------	---

General Comments:	Located 230cm WSW of PRC370.
-------------------	------------------------------

Additional Information:	
-------------------------	--

References:	
-------------	--

CEMETERY INTEREST FORM

Marker ID: PRC369

(PAGE 2 OF 2)



John	H
Pierce	

PUBLIC WORKS
ENVIRONMENTAL DIVISION
FORT DRUM, NEW YORK





CEMETERY INTEREST FORM

(PAGE 1 OF 2)

PUBLIC WORKS, ENVIRONMENTAL DIVISION
FORT DRUM, NEW YORK

FIRST NAME:	Kathaleen
MIDDLE NAME:	G
LAST NAME:	Pierce
MAIDEN NAME:	

<i>BIRTH DATE:</i>		<i>DEATH DATE:</i>	
DAY: 29	MONTH: October	DAY: 8	MONTH: April
YEAR: 1925		YEAR: 1993	

<i>AGE:</i>			
YEARS: 68	MONTHS:	DAYS:	

GENDER:	M
---------	----------

EPITAPH OR SCRIPT:	(SE face) PIERCE / (left side) Anna Camidge / Mar. 9, (blank) / 1926 (fishing tackle) (blank) / (center) MARRIED / OCT. 29, 1949 / (right side) Walter H. / Sept. 19, Jan. 11, / 1949 (fishing tackle) 1991
--------------------	---

EPITAPH OR SCRIPT (CONT):	(NW face) PIERCE / (left side) George Jr. / Dec. 3, Dec. 29, / 1924 (hunting gear) 2003 / (center) MARRIED / Dec. 2, 1945 / (right side) Kathaleen G. / Oct. 29, Apr. 8 / 1925 (playing cards) 1993
---------------------------	---

MILITARY MARKER	-
-----------------	---

Marker Plot Type:	Family
-------------------	--------

Marker Description	Headstone
--------------------	-----------

Family Plot ID:	PRCFP44
-----------------	---------

Family Plot Name:	Pierce
-------------------	--------

Associated Markers, IDs:	PRC372
(for this individual)	

Associated Individuals, IDs:	PRC370a, PRC370b, PRC370c
(other individuals)	



Map / Marker ID:	PRC370
------------------	---------------

Individual Plot ID:	PRC370d
---------------------	----------------

GPS (wgs84-18N)	lat: N44° 2' 43.032" long: W75° 34' 33.011
-----------------	--

Cemetery:	Pierce
-----------	--------

Context:	Contiguous
----------	------------

Plot Placement:	In Rows
-----------------	---------

Grade Slope:	None
--------------	------

Exposure:	Open
-----------	------

Plot Accessories:	Flowers (planted, Planter (concrete block))
-------------------	---

General Comments:	-
-------------------	---

Additional Information:	
-------------------------	--

References:	
-------------	--

CEMETERY INTEREST FORM



(PAGE 2 OF 2)

Marker ID: PRC370



Kathaleen	G
Pierce	

PUBLIC WORKS
ENVIRONMENTAL DIVISION
FORT DRUM, NEW YORK





CEMETERY INTEREST FORM

(PAGE 1 OF 2)

PUBLIC WORKS, ENVIRONMENTAL DIVISION
FORT DRUM, NEW YORK

FIRST NAME:	George (Jr.)
MIDDLE NAME:	
LAST NAME:	Pierce
MAIDEN NAME:	

<i>BIRTH DATE:</i>		<i>DEATH DATE:</i>	
DAY:	3	DAY:	29
MONTH:	December	MONTH:	December
YEAR:	1924	YEAR:	2003

<i>AGE:</i>			
YEARS:	79	MONTHS:	
		DAYS:	

GENDER:	F
---------	----------

EPITAPH OR SCRIPT:	(SE face) PIERCE / (left side) Anna Camidge / Mar. 9, (blank) / 1926 (fishing tackle) (blank) / (center) MARRIED / OCT. 29, 1949 / (right side) Walter H. / Sept. 19, Jan. 11, / 1949 (fishing tackle) 1991
--------------------	---

EPITAPH OR SCRIPT (CONT):	(NW face) PIERCE / (left side) George Jr. / Dec. 3, Dec. 29, / 1924 (hunting gear) 2003 / (center) MARRIED / Dec. 2, 1945 / (right side) Kathaleen G. / Oct. 29, Apr. 8 / 1925 (playing cards) 1993
---------------------------	---

MILITARY MARKER	-
-----------------	---

Marker Plot Type:	Family
-------------------	--------

Marker Description	Headstone
--------------------	-----------

Family Plot ID:	PRCFP44
-----------------	---------

Family Plot Name:	Pierce
-------------------	--------

Associated Markers, IDs:	PRC372
(for this individual)	

Associated Individuals, IDs:	PRC370a, PRC370b, PRC370d
(other individuals)	



Map / Marker ID:	PRC370
------------------	---------------

Individual Plot ID:	PRC370c
---------------------	----------------

GPS (wgs84-18N)	lat: N44° 2' 43.032" long: W75° 34' 33.011
-----------------	--

Cemetery:	Pierce
-----------	--------

Context:	Contiguous
----------	------------

Plot Placement:	In Rows
-----------------	---------

Grade Slope:	None
--------------	------

Exposure:	Open
-----------	------

Plot Accessories:	Flowers (planted, Planter (concrete block))
-------------------	---

General Comments:	-
-------------------	---

Additional Information:	
-------------------------	--

References:	
-------------	--

CEMETERY INTEREST FORM

Marker ID: PRC370

(PAGE 2 OF 2)



George (Jr.)

Pierce

PUBLIC WORKS
ENVIRONMENTAL DIVISION
FORT DRUM, NEW YORK





CEMETERY INTEREST FORM

(PAGE 1 OF 2)

PUBLIC WORKS, ENVIRONMENTAL DIVISION
FORT DRUM, NEW YORK

FIRST NAME:	Anna
MIDDLE NAME:	
LAST NAME:	Pierce
MAIDEN NAME:	Camidge

<i>BIRTH DATE:</i>		<i>DEATH DATE:</i>	
DAY:	9	DAY:	
MONTH:	March	MONTH:	
YEAR:	1926	YEAR:	

<i>AGE:</i>		
YEARS:		DAYS:
MONTHS:		

GENDER:	F
---------	----------

EPITAPH OR SCRIPT:	(SE face) PIERCE / (left side) Anna Camidge / Mar. 9, (blank) / 1926 (fishing tackle) (blank) / (center) MARRIED / OCT. 29, 1949 / (right side) Walter H. / Sept. 19, Jan. 11, / 1949 (fishing tackle) 1991
--------------------	---

EPITAPH OR SCRIPT (CONT):	(NW face) PIERCE / (left side) George Jr. / Dec. 3, Dec. 29, / 1924 (hunting gear) 2003 / (center) MARRIED / Dec. 2, 1945 / (right side) Kathaleen G. / Oct. 29, Apr. 8 / 1925 (playing cards) 1993
---------------------------	---

MILITARY MARKER	-
-----------------	---

Marker Plot Type:	Family
-------------------	--------

Marker Description	Headstone
--------------------	-----------

Family Plot ID:	PRCFP44
-----------------	---------

Family Plot Name:	Pierce
-------------------	--------

Associated Markers, IDs:	PRC372
(for this individual)	

Associated Individuals, IDs:	PRC370b, PRC370c, PRC370d
(other individuals)	



Map / Marker ID:	PRC370
------------------	---------------

Individual Plot ID:	PRC370a
---------------------	----------------

GPS (wgs84-18N)	lat: N44° 2' 43.032" long: W75° 34' 33.011
-----------------	--

Cemetery:	Pierce
-----------	--------

Context:	Contiguous
----------	------------

Plot Placement:	In Rows
-----------------	---------

Grade Slope:	None
--------------	------

Exposure:	Open
-----------	------

Plot Accessories:	Flowers (planted, Planter (concrete block))
-------------------	---

General Comments:	-
-------------------	---

Additional Information:	
-------------------------	--

References:	
-------------	--

CEMETERY INTEREST FORM



(PAGE 2 OF 2)

Marker ID: PRC370



Anna	
Pierce	Camidge

PUBLIC WORKS
ENVIRONMENTAL DIVISION
FORT DRUM, NEW YORK





CEMETERY INTEREST FORM

(PAGE 1 OF 2)

PUBLIC WORKS, ENVIRONMENTAL DIVISION
FORT DRUM, NEW YORK

FIRST NAME:	Walter
MIDDLE NAME:	H
LAST NAME:	Pierce
MAIDEN NAME:	

<i>BIRTH DATE:</i>		<i>DEATH DATE:</i>	
DAY: 19	MONTH: September	DAY: 11	MONTH: January
YEAR: 1922		YEAR: 1991	

<i>AGE:</i>			
YEARS: 68	MONTHS:	DAYS:	

GENDER:	M
---------	----------

EPITAPH OR SCRIPT:	(SE face) PIERCE / (left side) Anna Camidge / Mar. 9, (blank) / 1926 (fishing tackle) (blank) / (center) MARRIED / OCT. 29, 1949 / (right side) Walter H. / Sept. 19, Jan. 11, / 1949 (fishing tackle) 1991
--------------------	---

EPITAPH OR SCRIPT (CONT):	(NW face) PIERCE / (left side) George Jr. / Dec. 3, Dec. 29, / 1924 (hunting gear) 2003 / (center) MARRIED / Dec. 2, 1945 / (right side) Kathaleen G. / Oct. 29, Apr. 8 / 1925 (playing cards) 1993
---------------------------	---

MILITARY MARKER	-
-----------------	---

Marker Plot Type:	Family
-------------------	--------

Marker Description	Headstone
--------------------	-----------

Family Plot ID:	PRCFP44
-----------------	---------

Family Plot Name:	Pierce
-------------------	--------

Associated Markers, IDs:	PRC372
(for this individual)	

Associated Individuals, IDs:	PRC370a, PRC370c, PRC370d
(other individuals)	



Map / Marker ID:	PRC370
------------------	---------------

Individual Plot ID:	PRC370b
---------------------	----------------

GPS (wgs84-18N)	lat: N44° 2' 43.032" long: W75° 34' 33.011
-----------------	--

Cemetery:	Pierce
-----------	--------

Context:	Contiguous
----------	------------

Plot Placement:	In Rows
-----------------	---------

Grade Slope:	None
--------------	------

Exposure:	Open
-----------	------

Plot Accessories:	Flowers (planted, Planter (concrete block))
-------------------	---

General Comments:	-
-------------------	---

Additional Information:	
-------------------------	--

References:	
-------------	--

CEMETERY INTEREST FORM



(PAGE 2 OF 2)

Marker ID: PRC370



Walter	H
Pierce	

PUBLIC WORKS
ENVIRONMENTAL DIVISION
FORT DRUM, NEW YORK





CEMETERY INTEREST FORM

(PAGE 1 OF 2)

PUBLIC WORKS, ENVIRONMENTAL DIVISION
FORT DRUM, NEW YORK

FIRST NAME:	Donald
MIDDLE NAME:	B
LAST NAME:	Pierce
MAIDEN NAME:	

<i>BIRTH DATE:</i>		<i>DEATH DATE:</i>	
DAY:	<input type="text"/>	DAY:	<input type="text"/>
MONTH:	<input type="text"/>	MONTH:	<input type="text"/>
YEAR:	1922	YEAR:	1922

<i>AGE:</i>			
YEARS:	0	MONTHS:	<input type="text"/>
		DAYS:	<input type="text"/>

GENDER:	M
---------	----------

EPITAPH OR SCRIPT:	DONALD B. / 1922 / SON OF / H.F. & G. B. PIERCE
--------------------	---

EPITAPH OR SCRIPT (CONT):	
---------------------------	--

MILITARY MARKER	-
-----------------	---

Marker Plot Type:	Single
-------------------	--------

Marker Description	Headstone
--------------------	-----------

Family Plot ID:	-
-----------------	---

Family Plot Name:	
-------------------	--

Associated Markers, IDs: (for this individual)	PRC372
---	--------

Associated Individuals, IDs: (other individuals)	
---	--



Map / Marker ID:	PRC371
------------------	---------------

Individual Plot ID:	PRC371
---------------------	---------------

GPS (wgs84-18N)	lat: N44° 2' 42.994" long: W75° 34' 33.162
-----------------	--

Cemetery:	Pierce
-----------	--------

Context:	Contiguous
----------	------------

Plot Placement:	In Rows
-----------------	---------

Grade Slope:	None
--------------	------

Exposure:	Open
-----------	------

Plot Accessories:	-
-------------------	---

General Comments:	-
-------------------	---

Additional Information:	
-------------------------	--

References:	
-------------	--

CEMETERY INTEREST FORM




(PAGE 2 OF 2)

Marker ID: PRC371



Donald	B
Pierce	

PUBLIC WORKS
ENVIRONMENTAL DIVISION
FORT DRUM, NEW YORK





CEMETERY INTEREST FORM

(PAGE 1 OF 2)

PUBLIC WORKS, ENVIRONMENTAL DIVISION
FORT DRUM, NEW YORK

FIRST NAME:	
MIDDLE NAME:	
LAST NAME:	Covey / Pierce
MAIDEN NAME:	

<i>BIRTH DATE:</i>		<i>DEATH DATE:</i>	
DAY:		DAY:	
MONTH:		MONTH:	
YEAR:		YEAR:	

<i>AGE:</i>					
YEARS:		MONTHS:		DAYS:	

GENDER:	
---------	--

EPITAPH OR SCRIPT:	(none)
--------------------	--------

EPITAPH OR SCRIPT (CONT):	
---------------------------	--

MILITARY MARKER	-
-----------------	---

Marker Plot Type:	Family
-------------------	--------

Marker Description	Enclosure
--------------------	-----------

Family Plot ID:	-
-----------------	---

Family Plot Name:	
-------------------	--

Associated Markers, IDs: (for this individual)	PRC368, PRC369, PRC370, PRC371
---	--------------------------------

Associated Individuals, IDs: (other individuals)	
---	--



Map / Marker ID:	PRC372
-------------------------	---------------

Individual Plot ID:	PRC372
---------------------	---------------

GPS (wgs84-18N)	lat: N44° 2' 42.964" long: W75° 34' 32.940
-----------------	--

Cemetery:	Pierce
-----------	--------

Context:	Contiguous
----------	------------

Plot Placement:	In Rows
-----------------	---------

Grade Slope:	None
--------------	------

Exposure:	Open
-----------	------

Plot Accessories:	-
-------------------	---

General Comments:	-
-------------------	---

Additional Information:	
-------------------------	--

References:	
-------------	--

CEMETERY INTEREST FORM

Marker ID: PRC372

(PAGE 2 OF 2)



Covey / Pierce	

PUBLIC WORKS
ENVIRONMENTAL DIVISION
FORT DRUM, NEW YORK





CEMETERY INTEREST FORM

(PAGE 1 OF 2)

PUBLIC WORKS, ENVIRONMENTAL DIVISION
FORT DRUM, NEW YORK

FIRST NAME:	Ethel
MIDDLE NAME:	Cornelia
LAST NAME:	Gibbs
MAIDEN NAME:	

<i>BIRTH DATE:</i>		<i>DEATH DATE:</i>	
DAY:	<input type="text"/>	DAY:	<input type="text"/>
MONTH:	<input type="text"/>	MONTH:	<input type="text"/>
YEAR:	1889	YEAR:	1980

<i>AGE:</i>			
YEARS:	91	MONTHS:	<input type="text"/>
		DAYS:	<input type="text"/>

GENDER:	F
---------	----------

EPITAPH OR SCRIPT:	MATHER + GIBBS / (left side) ERNEST P. / MATHER / 1893 - 1973 / (center) LUCELIA GIBBS / MATHER / 1894 - 1983 / (right side) ETHEL CORNELIA / GIBBS / 1889 - 1980
--------------------	---

EPITAPH OR SCRIPT (CONT):	
---------------------------	--

MILITARY MARKER	-
-----------------	---

Marker Plot Type:	Family
-------------------	--------

Marker Description	Footstone
--------------------	-----------

Family Plot ID:	PRCFP45
-----------------	---------

Family Plot Name:	Gibbs / Mather
-------------------	----------------

Associated Markers, IDs:	PRC377
(for this individual)	

Associated Individuals, IDs:	PRC373a, PRC373b, PRC374a, PRC374b
(other individuals)	



Map / Marker ID:	PRC373
------------------	---------------

Individual Plot ID:	PRC373c
---------------------	----------------

GPS (wgs84-18N)	lat: N44° 2' 43.127" long: W75° 34' 32.881
-----------------	--

Cemetery:	Pierce
-----------	--------

Context:	Contiguous
----------	------------

Plot Placement:	In Rows
-----------------	---------

Grade Slope:	None
--------------	------

Exposure:	Open
-----------	------

Plot Accessories:	-
-------------------	---

General Comments:	-
-------------------	---

Additional Information:	
-------------------------	--

References:	
-------------	--

CEMETERY INTEREST FORM

(PAGE 2 OF 2)

Marker ID: PRC373



Ethel	Cornelia
Gibbs	

PUBLIC WORKS
ENVIRONMENTAL DIVISION
FORT DRUM, NEW YORK





CEMETERY INTEREST FORM

(PAGE 1 OF 2)

PUBLIC WORKS, ENVIRONMENTAL DIVISION
FORT DRUM, NEW YORK

FIRST NAME:	Ernest
MIDDLE NAME:	P
LAST NAME:	Mather
MAIDEN NAME:	

<i>BIRTH DATE:</i>		<i>DEATH DATE:</i>	
DAY:	<input type="text"/>	DAY:	<input type="text"/>
MONTH:	<input type="text"/>	MONTH:	<input type="text"/>
YEAR:	1893	YEAR:	1973

<i>AGE:</i>			
YEARS:	80	MONTHS:	<input type="text"/>
		DAYS:	<input type="text"/>

GENDER:	M
---------	----------

EPITAPH OR SCRIPT:	MATHER + GIBBS / (left side) ERNEST P. / MATHER / 1893 - 1973 / (center) LUCELIA GIBBS / MATHER / 1894 - 1983 / (right side) ETHEL CORNELIA / GIBBS / 1889 - 1980
--------------------	---

EPITAPH OR SCRIPT (CONT):	
---------------------------	--

MILITARY MARKER	-
-----------------	---

Marker Plot Type:	Family
-------------------	--------

Marker Description	Footstone
--------------------	-----------

Family Plot ID:	PRCFP45
-----------------	---------

Family Plot Name:	Gibbs / Mather
-------------------	----------------

Associated Markers, IDs:	PRC377
(for this individual)	

Associated Individuals, IDs:	PRC373b, PRC373c, PRC374a, PRC374b
(other individuals)	



Map / Marker ID:	PRC373
------------------	---------------

Individual Plot ID:	PRC373a
---------------------	----------------

GPS (wgs84-18N)	lat: N44° 2' 43.127" long: W75° 34' 32.881
-----------------	--

Cemetery:	Pierce
-----------	--------

Context:	Contiguous
----------	------------

Plot Placement:	In Rows
-----------------	---------

Grade Slope:	None
--------------	------

Exposure:	Open
-----------	------

Plot Accessories:	-
-------------------	---

General Comments:	-
-------------------	---

Additional Information:	
-------------------------	--

References:	
-------------	--

CEMETERY INTEREST FORM

(PAGE 2 OF 2)

Marker ID: PRC373



Ernest	P
Mather	

PUBLIC WORKS
ENVIRONMENTAL DIVISION
FORT DRUM, NEW YORK





CEMETERY INTEREST FORM

(PAGE 1 OF 2)

PUBLIC WORKS, ENVIRONMENTAL DIVISION
FORT DRUM, NEW YORK

FIRST NAME:	Lucelia
MIDDLE NAME:	
LAST NAME:	Mather
MAIDEN NAME:	Gibbs

<i>BIRTH DATE:</i>		<i>DEATH DATE:</i>	
DAY:	<input type="text"/>	DAY:	<input type="text"/>
MONTH:	<input type="text"/>	MONTH:	<input type="text"/>
YEAR:	1894	YEAR:	1983

<i>AGE:</i>			
YEARS:	89	MONTHS:	<input type="text"/>
		DAYS:	<input type="text"/>

GENDER:	F
---------	---

EPITAPH OR SCRIPT:	MATHER + GIBBS / (left side) ERNEST P. / MATHER / 1893 - 1973 / (center) LUCELIA GIBBS / MATHER / 1894 - 1983 / (right side) ETHEL CORNELIA / GIBBS / 1889 - 1980
--------------------	---

EPITAPH OR SCRIPT (CONT):	
MILITARY MARKER	-

Marker Plot Type:	Family
-------------------	--------

Marker Description	Footstone
--------------------	-----------

Family Plot ID:	PRCFP45
-----------------	---------

Family Plot Name:	Gibbs / Mather
-------------------	----------------

Associated Markers, IDs:	PRC377
(for this individual)	

Associated Individuals, IDs:	PRC373a, PRC373c, PRC374a, PRC374b
(other individuals)	



Map / Marker ID:	PRC373
------------------	---------------

Individual Plot ID:	PRC373b
---------------------	----------------

GPS (wgs84-18N)	lat: N44° 2' 43.127" long: W75° 34' 32.881
-----------------	--

Cemetery:	Pierce
-----------	--------

Context:	Contiguous
----------	------------

Plot Placement:	In Rows
-----------------	---------

Grade Slope:	None
--------------	------

Exposure:	Open
-----------	------

Plot Accessories:	-
-------------------	---

General Comments:	-
-------------------	---

Additional Information:	
-------------------------	--

References:	
-------------	--

CEMETERY INTEREST FORM

(PAGE 2 OF 2)

Marker ID: PRC373



Lucelia	
Mather	Gibbs

PUBLIC WORKS
ENVIRONMENTAL DIVISION
FORT DRUM, NEW YORK





CEMETERY INTEREST FORM

(PAGE 1 OF 2)

PUBLIC WORKS, ENVIRONMENTAL DIVISION
FORT DRUM, NEW YORK

FIRST NAME:	Lilah
MIDDLE NAME:	
LAST NAME:	Gibbs
MAIDEN NAME:	Aldrich

<i>BIRTH DATE:</i>		<i>DEATH DATE:</i>	
DAY:	<input type="text"/>	DAY:	<input type="text"/>
MONTH:	<input type="text"/>	MONTH:	<input type="text"/>
YEAR:	1868	YEAR:	1921

<i>AGE:</i>			
YEARS:	53	MONTHS:	<input type="text"/>
		DAYS:	<input type="text"/>

GENDER:	F
---------	---

EPITAPH OR SCRIPT:	IN MY FATHERS HOUSE / ARE MANY MANSIONS / BYRON E. / 1862 - 1893 / LILAH ALDRICH / HIS WIFE / 1868 - 1921 / GIBBS
--------------------	---

EPITAPH OR SCRIPT (CONT):	
MILITARY MARKER	-

Marker Plot Type:	Double
-------------------	--------

Marker Description	Pedestal with Obelisk
--------------------	-----------------------

Family Plot ID:	PRCFP45
-----------------	---------

Family Plot Name:	Gibbs / Mather
-------------------	----------------

Associated Markers, IDs:	PRC375, PRC376, PRC377
(for this individual)	

Associated Individuals, IDs:	PRC373a, PRC373b, PRC373c, PRC374a, PRC378, PRC380
(other individuals)	



Map / Marker ID:	PRC374
-------------------------	---------------

Individual Plot ID:	PRC374b
---------------------	----------------

GPS (wgs84-18N)	lat: N44° 2' 43.221" long: W75° 34' 32.965"
-----------------	---

Cemetery:	Pierce
-----------	--------

Context:	Contiguous
----------	------------

Plot Placement:	In Rows
-----------------	---------

Grade Slope:	None
--------------	------

Exposure:	Open
-----------	------

Plot Accessories:	-
-------------------	---

General Comments:	-
-------------------	---

Additional Information:	
-------------------------	--

References:	
-------------	--

CEMETERY INTEREST FORM


(PAGE 2 OF 2)

Marker ID: PRC374



Lilah	
Gibbs	Aldrich

PUBLIC WORKS
ENVIRONMENTAL DIVISION
FORT DRUM, NEW YORK





CEMETERY INTEREST FORM

(PAGE 1 OF 2)

PUBLIC WORKS, ENVIRONMENTAL DIVISION
FORT DRUM, NEW YORK

FIRST NAME:	Byron
MIDDLE NAME:	E
LAST NAME:	Gibbs
MAIDEN NAME:	

BIRTH DATE:

DEATH DATE:

DAY:		DAY:	
MONTH:		MONTH:	
YEAR:	1862	YEAR:	1893

AGE:

YEARS:	31	MONTHS:		DAYS:	
--------	----	---------	--	-------	--

GENDER:	M
---------	----------

EPITAPH OR SCRIPT:	IN MY FATHERS HOUSE / ARE MANY MANSIONS / BYRON E. / 1862 - 1893 / LILAH ALDRICH / HIS WIFE / 1868 - 1921 / GIBBS
--------------------	---

EPITAPH OR SCRIPT (CONT):

EPITAPH OR SCRIPT (CONT):	
---------------------------	--

MILITARY MARKER	-
-----------------	---

Marker Plot Type:	Double
-------------------	--------

Marker Description	Pedestal with Obelisk
--------------------	-----------------------

Family Plot ID:	PRCFP45
-----------------	---------

Family Plot Name:	Gibbs / Mather
-------------------	----------------

Associated Markers, IDs: (for this individual)	PRC375, PRC376, PRC377
---	------------------------

Associated Individuals, IDs: (other individuals)	PRC373a, PRC373b, PRC373c, PRC374b
---	------------------------------------



Map / Marker ID:	PRC374
------------------	---------------

Individual Plot ID:	PRC374a
---------------------	----------------

GPS (wgs84-18N)	lat: N44° 2' 43.221" long: W75° 34' 32.965"
-----------------	---

Cemetery:	Pierce
-----------	--------

Context:	Contiguous
----------	------------

Plot Placement:	In Rows
-----------------	---------

Grade Slope:	None
--------------	------

Exposure:	Open
-----------	------

Plot Accessories:	-
-------------------	---

General Comments:	-
-------------------	---

Additional Information:	
-------------------------	--

References:	
-------------	--

CEMETERY INTEREST FORM


(PAGE 2 OF 2)

Marker ID: PRC374



Byron	E
Gibbs	

PUBLIC WORKS
ENVIRONMENTAL DIVISION
FORT DRUM, NEW YORK





CEMETERY INTEREST FORM

(PAGE 1 OF 2)

PUBLIC WORKS, ENVIRONMENTAL DIVISION
FORT DRUM, NEW YORK

FIRST NAME:

MIDDLE NAME:

LAST NAME: **Gibbs**

MAIDEN NAME: **Aldrich**

BIRTH DATE:

DEATH DATE:

DAY:

DAY:

MONTH:

MONTH:

YEAR:

YEAR:

AGE:

YEARS: MONTHS: DAYS:

GENDER:

EPITAPH OR SCRIPT: **MOTHER**

EPITAPH OR SCRIPT (CONT):

MILITARY MARKER: -

Marker Plot Type: **Single**

Marker Description: **Footstone**

Family Plot ID: **PRCFP45**

Family Plot Name: **Gibbs / Mather**

Associated Markers, IDs:
(for this individual) **PRC374, PRC377**

Associated Individuals, IDs:
(other individuals)



Map / Marker ID: **PRC375**

Individual Plot ID: **PRC375**

GPS (wgs84-18N) lat: **N44° 2' 43.166"** long: **W75° 34' 32.847"**

Cemetery: **Pierce**

Context: **Contiguous**

Plot Placement: **In Rows**

Grade Slope: **None**

Exposure: **Open**

Plot Accessories: -

General Comments: -

Additional Information:

References:

CEMETERY INTEREST FORM

(PAGE 2 OF 2)

Marker ID: PRC375



Gibbs	Aldrich

PUBLIC WORKS
ENVIRONMENTAL DIVISION
FORT DRUM, NEW YORK





CEMETERY INTEREST FORM

(PAGE 1 OF 2)

PUBLIC WORKS, ENVIRONMENTAL DIVISION
FORT DRUM, NEW YORK

FIRST NAME:

MIDDLE NAME:

LAST NAME: **Gibbs**

MAIDEN NAME:

BIRTH DATE: DAY: MONTH: YEAR:

DEATH DATE: DAY: MONTH: YEAR:

AGE: YEARS: MONTHS: DAYS:

GENDER:

EPITAPH OR SCRIPT: **FATHER**

EPITAPH OR SCRIPT (CONT):

MILITARY MARKER: -

Marker Plot Type: **Single**

Marker Description: **Footstone**

Family Plot ID: **PRCFP45**

Family Plot Name: **Gibbs / Mather**

Associated Markers, IDs: **PRC374, PRC377**

(for this individual)

Associated Individuals, IDs:

(other individuals)



Map / Marker ID: **PRC376**

Individual Plot ID: **PRC376**

GPS (wgs84-18N) lat: **N44° 2' 43.196"** long: **W75° 34' 32.819**

Cemetery: **Pierce**

Context: **Contiguous**

Plot Placement: **In Rows**

Grade Slope: **None**

Exposure: **Open**

Plot Accessories: -

General Comments: -

Additional Information:

References:

CEMETERY INTEREST FORM

Marker ID: PRC376

(PAGE 2 OF 2)



PUBLIC WORKS
ENVIRONMENTAL DIVISION
FORT DRUM, NEW YORK

Gibbs	





CEMETERY INTEREST FORM

(PAGE 1 OF 2)

PUBLIC WORKS, ENVIRONMENTAL DIVISION
FORT DRUM, NEW YORK

FIRST NAME:	<input type="text"/>
MIDDLE NAME:	<input type="text"/>
LAST NAME:	Gibbs / Mather
MAIDEN NAME:	<input type="text"/>

<i>BIRTH DATE:</i>		<i>DEATH DATE:</i>	
DAY:	<input type="text"/>	DAY:	<input type="text"/>
MONTH:	<input type="text"/>	MONTH:	<input type="text"/>
YEAR:	<input type="text"/>	YEAR:	<input type="text"/>

<i>AGE:</i>					
YEARS:	<input type="text"/>	MONTHS:	<input type="text"/>	DAYS:	<input type="text"/>

GENDER:	<input type="text"/>
---------	----------------------

EPITAPH OR SCRIPT:	(none)
--------------------	--------

EPITAPH OR SCRIPT (CONT):	<input type="text"/>
---------------------------	----------------------

MILITARY MARKER	-
-----------------	---

Marker Plot Type:	Family
-------------------	--------

Marker Description	Enclosure
--------------------	-----------

Family Plot ID:	PRCFP45
-----------------	---------

Family Plot Name:	Gibbs / Mather
-------------------	----------------

Associated Markers, IDs: (for this individual)	PRC373, PRC374, PRC375, PRC376
---	--------------------------------

Associated Individuals, IDs: (other individuals)	<input type="text"/>
---	----------------------



Map / Marker ID:	PRC377
-------------------------	---------------

Individual Plot ID:	PRC377
---------------------	---------------

GPS (wgs84-18N)	lat: N44° 2' 43.186" long: W75° 34' 32.914
-----------------	--

Cemetery:	Pierce
-----------	--------

Context:	Contiguous
----------	------------

Plot Placement:	In Rows
-----------------	---------

Grade Slope:	None
--------------	------

Exposure:	Open
-----------	------

Plot Accessories:	-
-------------------	---

General Comments:	-
-------------------	---

Additional Information:	<input type="text"/>
-------------------------	----------------------

References:	<input type="text"/>
-------------	----------------------

CEMETERY INTEREST FORM

Marker ID: PRC377

(PAGE 2 OF 2)



Gibbs / Mather	

PUBLIC WORKS
ENVIRONMENTAL DIVISION
FORT DRUM, NEW YORK





CEMETERY INTEREST FORM

(PAGE 1 OF 2)

PUBLIC WORKS, ENVIRONMENTAL DIVISION
FORT DRUM, NEW YORK

FIRST NAME:	<input type="text"/>
MIDDLE NAME:	<input type="text"/>
LAST NAME:	Aldrich
MAIDEN NAME:	<input type="text"/>

BIRTH DATE:

DEATH DATE:

DAY:	<input type="text"/>	DAY:	<input type="text"/>
MONTH:	<input type="text"/>	MONTH:	<input type="text"/>
YEAR:	<input type="text"/>	YEAR:	<input type="text"/>

AGE:

YEARS:	<input type="text"/>	MONTHS:	<input type="text"/>	DAYS:	<input type="text"/>
--------	----------------------	---------	----------------------	-------	----------------------

GENDER:	<input type="text"/>
---------	----------------------

EPITAPH OR SCRIPT:	ALDRICH
--------------------	---------

EPITAPH OR SCRIPT (CONT):	<input type="text"/>
---------------------------	----------------------

MILITARY MARKER	-
-----------------	---

Marker Plot Type:	Family
-------------------	--------

Marker Description	Headstone
--------------------	-----------

Family Plot ID:	PRCFP46
-----------------	---------

Family Plot Name:	Aldrich
-------------------	---------

Associated Markers, IDs: (for this individual)	PRC379, PRC380, PRC381
---	------------------------

Associated Individuals, IDs: (other individuals)	<input type="text"/>
---	----------------------



Map / Marker ID:	PRC378
-------------------------	---------------

Individual Plot ID:	PRC378
---------------------	---------------

GPS (wgs84-18N)	lat: N44° 2' 43.322" long: W75° 34' 32.889
-----------------	--

Cemetery:	Pierce
-----------	--------

Context:	Contiguous
----------	------------

Plot Placement:	In Rows
-----------------	---------

Grade Slope:	None
--------------	------

Exposure:	Open
-----------	------

Plot Accessories:	-
-------------------	---

General Comments:	-
-------------------	---

Additional Information:	<input type="text"/>
-------------------------	----------------------

References:	<input type="text"/>
-------------	----------------------

CEMETERY INTEREST FORM

Marker ID: PRC378

(PAGE 2 OF 2)



Aldrich	

PUBLIC WORKS
ENVIRONMENTAL DIVISION
FORT DRUM, NEW YORK





CEMETERY INTEREST FORM

(PAGE 1 OF 2)

PUBLIC WORKS, ENVIRONMENTAL DIVISION
FORT DRUM, NEW YORK

FIRST NAME:	J. S. "Edward"
MIDDLE NAME:	Edward
LAST NAME:	Aldrich
MAIDEN NAME:	

<i>BIRTH DATE:</i>		<i>DEATH DATE:</i>	
DAY:	<input type="text"/>	DAY:	<input type="text"/>
MONTH:	<input type="text"/>	MONTH:	<input type="text"/>
YEAR:	1883	YEAR:	1930

<i>AGE:</i>			
YEARS:	47	MONTHS:	<input type="text"/>
		DAYS:	<input type="text"/>

GENDER:	M
---------	---

EPITAPH OR SCRIPT:	J.S. EDWARD / ALDRICH / 1883 - 1930
--------------------	-------------------------------------

EPITAPH OR SCRIPT (CONT):	
---------------------------	--

MILITARY MARKER	-
-----------------	---

Marker Plot Type:	Single
-------------------	--------

Marker Description	Footstone
--------------------	-----------

Family Plot ID:	PRCFP46
-----------------	---------

Family Plot Name:	Aldrich
-------------------	---------

Associated Markers, IDs:	PRC378, PRC381
(for this individual)	

Associated Individuals, IDs:	PRC374b, PRC380
(other individuals)	



Map / Marker ID:	PRC379
------------------	---------------

Individual Plot ID:	PRC379
---------------------	---------------

GPS (wgs84-18N)	lat: N44° 2' 43.243" long: W75° 34' 32.752
-----------------	--

Cemetery:	Pierce
-----------	--------

Context:	Contiguous
----------	------------

Plot Placement:	In Rows
-----------------	---------

Grade Slope:	None
--------------	------

Exposure:	Open
-----------	------

Plot Accessories:	-
-------------------	---

General Comments:	-
-------------------	---

Additional Information:	
-------------------------	--

References:	
-------------	--

CEMETERY INTEREST FORM

(PAGE 2 OF 2)

Marker ID: PRC379



J. S. "Edward"	Edward
Aldrich	

PUBLIC WORKS
ENVIRONMENTAL DIVISION
FORT DRUM, NEW YORK





CEMETERY INTEREST FORM

(PAGE 1 OF 2)

PUBLIC WORKS, ENVIRONMENTAL DIVISION
FORT DRUM, NEW YORK

FIRST NAME:	Edna
MIDDLE NAME:	L
LAST NAME:	Aldrich
MAIDEN NAME:	

<i>BIRTH DATE:</i>		<i>DEATH DATE:</i>	
DAY:	<input type="text"/>	DAY:	<input type="text"/>
MONTH:	<input type="text"/>	MONTH:	<input type="text"/>
YEAR:	1881	YEAR:	1962

<i>AGE:</i>			
YEARS:	81	MONTHS:	<input type="text"/>
		DAYS:	<input type="text"/>

GENDER:	F
---------	----------

EPITAPH OR SCRIPT:	EDNA L. / HIS WIFE / 1881 - 1962
--------------------	----------------------------------

EPITAPH OR SCRIPT (CONT):	
---------------------------	--

MILITARY MARKER	-
-----------------	---

Marker Plot Type:	Single
-------------------	--------

Marker Description	Footstone
--------------------	-----------

Family Plot ID:	PRCFP46
-----------------	---------

Family Plot Name:	Aldrich
-------------------	---------

Associated Markers, IDs:	PRC378, PRC381
(for this individual)	

Associated Individuals, IDs:	PRC374b, PRC379
(other individuals)	



Map / Marker ID:	PRC380
------------------	---------------

Individual Plot ID:	PRC380
---------------------	---------------

GPS (wgs84-18N)	lat: N44° 2' 43.273" long: W75° 34' 32.726
-----------------	--

Cemetery:	Pierce
-----------	--------

Context:	Contiguous
----------	------------

Plot Placement:	In Rows
-----------------	---------

Grade Slope:	None
--------------	------

Exposure:	Open
-----------	------

Plot Accessories:	-
-------------------	---

General Comments:	-
-------------------	---

Additional Information:	
-------------------------	--

References:	
-------------	--

CEMETERY INTEREST FORM

(PAGE 2 OF 2)

Marker ID: PRC380



Edna	L
Aldrich	

PUBLIC WORKS
ENVIRONMENTAL DIVISION
FORT DRUM, NEW YORK





CEMETERY INTEREST FORM

(PAGE 1 OF 2)

PUBLIC WORKS, ENVIRONMENTAL DIVISION
FORT DRUM, NEW YORK

FIRST NAME:	<input type="text"/>
MIDDLE NAME:	<input type="text"/>
LAST NAME:	Aldrich
MAIDEN NAME:	<input type="text"/>

<i>BIRTH DATE:</i>		<i>DEATH DATE:</i>	
DAY:	<input type="text"/>	DAY:	<input type="text"/>
MONTH:	<input type="text"/>	MONTH:	<input type="text"/>
YEAR:	<input type="text"/>	YEAR:	<input type="text"/>

<i>AGE:</i>					
YEARS:	<input type="text"/>	MONTHS:	<input type="text"/>	DAYS:	<input type="text"/>

GENDER:	<input type="text"/>
---------	----------------------

EPITAPH OR SCRIPT:	(none)
--------------------	--------

EPITAPH OR SCRIPT (CONT):	<input type="text"/>
---------------------------	----------------------

MILITARY MARKER	-
-----------------	---

Marker Plot Type:	Family
-------------------	--------

Marker Description	Enclosure
--------------------	-----------

Family Plot ID:	PRCFP46
-----------------	---------

Family Plot Name:	Aldrich
-------------------	---------

Associated Markers, IDs:	PRC378, PRC379, PRC380
(for this individual)	

Associated Individuals, IDs:	
(other individuals)	



Map / Marker ID:	PRC381
-------------------------	---------------

Individual Plot ID:	PRC381
---------------------	---------------

GPS (wgs84-18N)	lat: N44° 2' 43.294" long: W75° 34' 32.824
-----------------	--

Cemetery:	Pierce
-----------	--------

Context:	Contiguous
----------	------------

Plot Placement:	In Rows
-----------------	---------

Grade Slope:	None
--------------	------

Exposure:	Open
-----------	------

Plot Accessories:	-
-------------------	---

General Comments:	-
-------------------	---

Additional Information:	<input type="text"/>
-------------------------	----------------------

References:	<input type="text"/>
-------------	----------------------

CEMETERY INTEREST FORM

Marker ID: PRC381

(PAGE 2 OF 2)



Aldrich	

PUBLIC WORKS
ENVIRONMENTAL DIVISION
FORT DRUM, NEW YORK

Empty rectangular area for notes or observations.



Empty rectangular area for notes or observations.

Empty rectangular area for notes or observations.

Empty rectangular area for notes or observations.



CEMETERY INTEREST FORM

(PAGE 1 OF 2)

PUBLIC WORKS, ENVIRONMENTAL DIVISION
FORT DRUM, NEW YORK

FIRST NAME:	Nancy
MIDDLE NAME:	
LAST NAME:	Penniman
MAIDEN NAME:	

<i>BIRTH DATE:</i>		<i>DEATH DATE:</i>	
DAY:		DAY:	3
MONTH:		MONTH:	November
YEAR:		YEAR:	

<i>AGE:</i>			
YEARS:	68	MONTHS:	
		DAYS:	

GENDER:	F
---------	----------

EPITAPH OR SCRIPT:	NANCY / WIFE OF / (EU?)RIEL PENNIMAN / DIED / NOV. 3, 18(??) / AE. 68 y'rs.
--------------------	---

EPITAPH OR SCRIPT (CONT):	
---------------------------	--

MILITARY MARKER	-
-----------------	---

Marker Plot Type:	Single
-------------------	--------

Marker Description	Headstone
--------------------	-----------

Family Plot ID:	-
-----------------	---

Family Plot Name:	
-------------------	--

Associated Markers, IDs: (for this individual)	-
---	---

Associated Individuals, IDs: (other individuals)	
---	--



Map / Marker ID:	PRC382
------------------	---------------

Individual Plot ID:	PRC382
---------------------	---------------

GPS (wgs84-18N)	lat: N44° 2' 43.410" long: W75° 34' 32.708
-----------------	--

Cemetery:	Pierce
-----------	--------

Context:	Contiguous
----------	------------

Plot Placement:	In Rows
-----------------	---------

Grade Slope:	None
--------------	------

Exposure:	Open
-----------	------

Plot Accessories:	-
-------------------	---

General Comments:	-
-------------------	---

Additional Information:	
-------------------------	--

References:	
-------------	--

CEMETERY INTEREST FORM

Marker ID: PRC382

(PAGE 2 OF 2)



Nancy	
Penniman	

PUBLIC WORKS
ENVIRONMENTAL DIVISION
FORT DRUM, NEW YORK





CEMETERY INTEREST FORM

(PAGE 1 OF 2)

PUBLIC WORKS, ENVIRONMENTAL DIVISION
FORT DRUM, NEW YORK

FIRST NAME:	Bernice
MIDDLE NAME:	R
LAST NAME:	Engelbrecht
MAIDEN NAME:	

<i>BIRTH DATE:</i>		<i>DEATH DATE:</i>	
DAY:	<input type="text"/>	DAY:	<input type="text"/>
MONTH:	<input type="text"/>	MONTH:	<input type="text"/>
YEAR:	1904	YEAR:	1960

<i>AGE:</i>			
YEARS:	56	MONTHS:	<input type="text"/>
		DAYS:	<input type="text"/>

GENDER:	F
---------	----------

EPITAPH OR SCRIPT:	BERNICE R. ENGELBRECHT / 1904 - 1960
--------------------	---

EPITAPH OR SCRIPT (CONT):	
---------------------------	--

MILITARY MARKER	-
-----------------	---

Marker Plot Type:	Single
-------------------	---------------

Marker Description	Headstone
--------------------	------------------

Family Plot ID:	-
-----------------	---

Family Plot Name:	
-------------------	--

Associated Markers, IDs:	-
(for this individual)	

Associated Individuals, IDs:	
(other individuals)	



Map / Marker ID:	PRC383
-------------------------	---------------

Individual Plot ID:	PRC383
---------------------	---------------

GPS (wgs84-18N)	lat: N44° 2' 43.539" long: W75° 34' 32.601
-----------------	--

Cemetery:	Pierce
-----------	--------

Context:	Contiguous
----------	------------

Plot Placement:	In Rows
-----------------	---------

Grade Slope:	None
--------------	------

Exposure:	Open
-----------	------

Plot Accessories:	-
-------------------	---

General Comments:	-
-------------------	---

Additional Information:	
-------------------------	--

References:	
-------------	--

CEMETERY INTEREST FORM

(PAGE 2 OF 2)

Marker ID: PRC383



Bernice	R
Engelbrecht	

PUBLIC WORKS
ENVIRONMENTAL DIVISION
FORT DRUM, NEW YORK





CEMETERY INTEREST FORM

(PAGE 1 OF 2)

PUBLIC WORKS, ENVIRONMENTAL DIVISION
FORT DRUM, NEW YORK

FIRST NAME:	Daniel
MIDDLE NAME:	W
LAST NAME:	Rourke
MAIDEN NAME:	

BIRTH DATE:		DEATH DATE:	
DAY:	<input type="text"/>	DAY:	<input type="text"/>
MONTH:	<input type="text"/>	MONTH:	<input type="text"/>
YEAR:	1879	YEAR:	1945

AGE:			
YEARS:	66	MONTHS:	<input type="text"/>
		DAYS:	<input type="text"/>

GENDER:	M
---------	----------

EPITAPH OR SCRIPT:	(left side) ROURKE / (far left) DANIEL W. / 1879 - 1945 / (left center) CORAL CROWNER / HIS WIFE / 1884 - 1968 / (right side) CROWNER / (far right) THEODORE E. / 1877 - 1938 / (right center) LIZZIE SNYDER / HIS WIFE / 1880 - 1974
--------------------	---

EPITAPH OR SCRIPT (CONT):	
MILITARY MARKER	-
Marker Plot Type:	Family
Marker Description	Headstone
Family Plot ID:	PRCFP54
Family Plot Name:	Rourke / Crowner
Associated Markers, IDs:	-
(for this individual)	

Associated Individuals, IDs:	PRC384b, PRC384c, PRC384d
(other individuals)	



Map / Marker ID:	PRC384
-------------------------	---------------

Individual Plot ID:	PRC384a
---------------------	----------------

GPS (wgs84-18N)	lat: N44° 2' 43.636" long: W75° 34' 32.542
-----------------	--

Cemetery:	Pierce
-----------	--------

Context:	Contiguous
----------	------------

Plot Placement:	In Rows
-----------------	---------

Grade Slope:	None
--------------	------

Exposure:	Open
-----------	------

Plot Accessories:	-
-------------------	---

General Comments:	-
-------------------	---

Additional Information:	
-------------------------	--

References:	
-------------	--

CEMETERY INTEREST FORM

(PAGE 2 OF 2)

Marker ID: PRC384



Daniel	W
Rourke	

PUBLIC WORKS
ENVIRONMENTAL DIVISION
FORT DRUM, NEW YORK





CEMETERY INTEREST FORM

(PAGE 1 OF 2)

PUBLIC WORKS, ENVIRONMENTAL DIVISION
FORT DRUM, NEW YORK

FIRST NAME:	Coral
MIDDLE NAME:	
LAST NAME:	Rourke
MAIDEN NAME:	Crowner

<i>BIRTH DATE:</i>		<i>DEATH DATE:</i>	
DAY:	<input type="text"/>	DAY:	<input type="text"/>
MONTH:	<input type="text"/>	MONTH:	<input type="text"/>
YEAR:	1884	YEAR:	1968

<i>AGE:</i>			
YEARS:	84	MONTHS:	<input type="text"/>
		DAYS:	<input type="text"/>

GENDER:	F
---------	---

EPITAPH OR SCRIPT:	(left side) ROURKE / (far left) DANIEL W. / 1879 - 1945 / (left center) CORAL CROWNER / HIS WIFE / 1884 - 1968 / (right side) CROWNER / (far right) THEODORE E. / 1877 - 1938 / (right center) LIZZIE SNYDER / HIS WIFE / 1880 - 1974
--------------------	---

EPITAPH OR SCRIPT (CONT):	
---------------------------	--

MILITARY MARKER	-
-----------------	---

Marker Plot Type:	Family
-------------------	--------

Marker Description	Headstone
--------------------	-----------

Family Plot ID:	PRCFP54
-----------------	---------

Family Plot Name:	Rourke / Crowner
-------------------	------------------

Associated Markers, IDs:	-
--------------------------	---

(for this individual)	
-----------------------	--

Associated Individuals, IDs:	PRC384a, PRC384c, PRC384d
------------------------------	---------------------------

(other individuals)	
---------------------	--



Map / Marker ID:	PRC384
------------------	---------------

Individual Plot ID:	PRC384b
---------------------	----------------

GPS (wgs84-18N)	lat: N44° 2' 43.636" long: W75° 34' 32.542
-----------------	--

Cemetery:	Pierce
-----------	--------

Context:	Contiguous
----------	------------

Plot Placement:	In Rows
-----------------	---------

Grade Slope:	None
--------------	------

Exposure:	Open
-----------	------

Plot Accessories:	-
-------------------	---

General Comments:	-
-------------------	---

Additional Information:	
-------------------------	--

References:	
-------------	--

CEMETERY INTEREST FORM

(PAGE 2 OF 2)

Marker ID: PRC384



Coral	
Rourke	Crowner

PUBLIC WORKS
ENVIRONMENTAL DIVISION
FORT DRUM, NEW YORK





CEMETERY INTEREST FORM

(PAGE 1 OF 2)

PUBLIC WORKS, ENVIRONMENTAL DIVISION
FORT DRUM, NEW YORK

FIRST NAME:	Lizzie
MIDDLE NAME:	
LAST NAME:	Crowner
MAIDEN NAME:	Snyder

<i>BIRTH DATE:</i>		<i>DEATH DATE:</i>	
DAY:		DAY:	
MONTH:		MONTH:	
YEAR:	1880	YEAR:	1974

<i>AGE:</i>			
YEARS:	94	MONTHS:	
		DAYS:	

GENDER:	F
---------	----------

EPITAPH OR SCRIPT:	(left side) ROURKE / (far left) DANIEL W. / 1879 - 1945 / (left center) CORAL CROWNER / HIS WIFE / 1884 - 1968 / (right side) CROWNER / (far right) THEODORE E. / 1877 - 1938 / (right center) LIZZIE SNYDER / HIS WIFE / 1880 - 1974
--------------------	---

EPITAPH OR SCRIPT (CONT):	
---------------------------	--

MILITARY MARKER	-
-----------------	---

Marker Plot Type:	Family
-------------------	--------

Marker Description	Headstone
--------------------	-----------

Family Plot ID:	PRCFP54
-----------------	---------

Family Plot Name:	Rourke / Crowner
-------------------	------------------

Associated Markers, IDs:	-
--------------------------	---

(for this individual)	
-----------------------	--

Associated Individuals, IDs:	PRC384a, PRC384b, PRC384d
------------------------------	---------------------------

(other individuals)	
---------------------	--



Map / Marker ID:	PRC384
-------------------------	---------------

Individual Plot ID:	PRC384c
---------------------	----------------

GPS (wgs84-18N)	lat: N44° 2' 43.636" long: W75° 34' 32.542
-----------------	--

Cemetery:	Pierce
-----------	--------

Context:	Contiguous
----------	------------

Plot Placement:	In Rows
-----------------	---------

Grade Slope:	None
--------------	------

Exposure:	Open
-----------	------

Plot Accessories:	-
-------------------	---

General Comments:	-
-------------------	---

Additional Information:	
-------------------------	--

References:	
-------------	--

CEMETERY INTEREST FORM

(PAGE 2 OF 2)

Marker ID: PRC384



Lizzie	
Crowner	Snyder

PUBLIC WORKS
ENVIRONMENTAL DIVISION
FORT DRUM, NEW YORK





CEMETERY INTEREST FORM

(PAGE 1 OF 2)

PUBLIC WORKS, ENVIRONMENTAL DIVISION
FORT DRUM, NEW YORK

FIRST NAME:	Theodore
MIDDLE NAME:	E
LAST NAME:	Crowner
MAIDEN NAME:	

<i>BIRTH DATE:</i>		<i>DEATH DATE:</i>	
DAY:	<input type="text"/>	DAY:	<input type="text"/>
MONTH:	<input type="text"/>	MONTH:	<input type="text"/>
YEAR:	1877	YEAR:	1938

<i>AGE:</i>			
YEARS:	61	MONTHS:	<input type="text"/>
		DAYS:	<input type="text"/>

GENDER:	M
---------	----------

EPITAPH OR SCRIPT:	(left side) ROURKE / (far left) DANIEL W. / 1879 - 1945 / (left center) CORAL CROWNER / HIS WIFE / 1884 - 1968 / (right side) CROWNER / (far right) THEODORE E. / 1877 - 1938 / (right center) LIZZIE SNYDER / HIS WIFE / 1880 - 1974
--------------------	---

EPITAPH OR SCRIPT (CONT):	
---------------------------	--

MILITARY MARKER	-
-----------------	---

Marker Plot Type:	Family
-------------------	--------

Marker Description	Headstone
--------------------	-----------

Family Plot ID:	PRCFP54
-----------------	---------

Family Plot Name:	Rourke / Crowner
-------------------	------------------

Associated Markers, IDs:	-
--------------------------	---

(for this individual)	
-----------------------	--

Associated Individuals, IDs:	PRC384a, PRC384b, PRC384c
------------------------------	---------------------------

(other individuals)	
---------------------	--



Map / Marker ID:	PRC384
-------------------------	---------------

Individual Plot ID:	PRC384d
---------------------	----------------

GPS (wgs84-18N)	lat: N44° 2' 43.636" long: W75° 34' 32.542
-----------------	--

Cemetery:	Pierce
-----------	--------

Context:	Contiguous
----------	------------

Plot Placement:	In Rows
-----------------	---------

Grade Slope:	None
--------------	------

Exposure:	Open
-----------	------

Plot Accessories:	-
-------------------	---

General Comments:	-
-------------------	---

Additional Information:	
-------------------------	--

References:	
-------------	--

CEMETERY INTEREST FORM

(PAGE 2 OF 2)

Marker ID: PRC384



Theodore	E
Crowner	

PUBLIC WORKS
ENVIRONMENTAL DIVISION
FORT DRUM, NEW YORK





CEMETERY INTEREST FORM

(PAGE 1 OF 2)

PUBLIC WORKS, ENVIRONMENTAL DIVISION
FORT DRUM, NEW YORK

FIRST NAME:	Caroline
MIDDLE NAME:	C
LAST NAME:	Lewis
MAIDEN NAME:	

BIRTH DATE:

DEATH DATE:

DAY:		DAY:	24
MONTH:		MONTH:	December
YEAR:		YEAR:	1919

AGE:

YEARS:	87	MONTHS:		DAYS:	
--------	----	---------	--	-------	--

GENDER:	F
---------	----------

EPITAPH OR SCRIPT:	(SE face) CORNELIA J. / DIED / APR. 24, 1855, / AE. 2 Y's. 5Mo. / NELTIE O. / DIED / FEB. 16, 1878, / AE. 3 Y's. 1Mo. / CHILDREN OF N. & C.C. LEWIS / LEWIS /
--------------------	---

EPITAPH OR SCRIPT (CONT):	(SW face) NELSON LEWIS / DIED / OCT. 26, 1887 / AE. 58 Y'S. / CAROLINE C. / HIS WIFE / DIED / DEC. 24, 1919 / AE. 87 Y'S.
---------------------------	---

MILITARY MARKER	-
-----------------	---

Marker Plot Type:	Family
-------------------	--------

Marker Description	Pedestal with Obelisk
--------------------	-----------------------

Family Plot ID:	PRCFP47
-----------------	---------

Family Plot Name:	Lewis
-------------------	-------

Associated Markers, IDs:	PRC386, PRC387, PRC388, PRC389, PRC390
--------------------------	--

(for this individual)

Associated Individuals, IDs:	PRC385a, PRC385b, PRC385c
------------------------------	---------------------------

(other individuals)



Map / Marker ID:	PRC385
------------------	---------------

Individual Plot ID:	PRC385d
---------------------	----------------

GPS (wgs84-18N)	lat: N44° 2' 43.111" long: W75° 34' 33.260
-----------------	--

Cemetery:	Pierce
-----------	--------

Context:	Contiguous
----------	------------

Plot Placement:	In Rows
-----------------	---------

Grade Slope:	None
--------------	------

Exposure:	Open
-----------	------

Plot Accessories:	-
-------------------	---

General Comments:	-
-------------------	---

Additional Information:	
-------------------------	--

References:	
-------------	--

CEMETERY INTEREST FORM

(PAGE 2 OF 2)

Marker ID: PRC385



Caroline	C
Lewis	

PUBLIC WORKS
ENVIRONMENTAL DIVISION
FORT DRUM, NEW YORK





CEMETERY INTEREST FORM

(PAGE 1 OF 2)

PUBLIC WORKS, ENVIRONMENTAL DIVISION
FORT DRUM, NEW YORK

FIRST NAME:	Cornelia
MIDDLE NAME:	J
LAST NAME:	Lewis
MAIDEN NAME:	

BIRTH DATE:

DEATH DATE:

DAY:		DAY:	24
MONTH:		MONTH:	April
YEAR:		YEAR:	1855

AGE:

YEARS:	2	MONTHS:	5	DAYS:	
--------	---	---------	---	-------	--

GENDER:	F
---------	---

EPITAPH OR SCRIPT:	(SE face) CORNELIA J. / DIED / APR. 24, 1855, / AE. 2 Y's. 5Mo. / NELTIE O. / DIED / FEB. 16, 1878, / AE. 3 Y's. 1Mo. / CHILDREN OF N. & C.C. LEWIS / LEWIS /
--------------------	---

EPITAPH OR SCRIPT (CONT):	(SW face) NELSON LEWIS / DIED / OCT. 26, 1887 / AE. 58 Y'S. / CAROLINE C. / HIS WIFE / DIED / DEC. 24, 1919 / AE. 87 Y'S.
---------------------------	---

MILITARY MARKER	-
-----------------	---

Marker Plot Type:	Family
-------------------	--------

Marker Description	Pedestal with Obelisk
--------------------	-----------------------

Family Plot ID:	PRCFP47
-----------------	---------

Family Plot Name:	Lewis
-------------------	-------

Associated Markers, IDs:	PRC386, PRC387, PRC388, PRC389, PRC390
--------------------------	--

(for this individual)

Associated Individuals, IDs:	PRC385b, PRC385c, PRC385d
------------------------------	---------------------------

(other individuals)



Map / Marker ID:	PRC385
------------------	---------------

Individual Plot ID:	PRC385a
---------------------	----------------

GPS (wgs84-18N)	lat: N44° 2' 43.111" long: W75° 34' 33.260
-----------------	--

Cemetery:	Pierce
-----------	--------

Context:	Contiguous
----------	------------

Plot Placement:	In Rows
-----------------	---------

Grade Slope:	None
--------------	------

Exposure:	Open
-----------	------

Plot Accessories:	-
-------------------	---

General Comments:	-
-------------------	---

Additional Information:	
-------------------------	--

References:	
-------------	--

CEMETERY INTEREST FORM

(PAGE 2 OF 2)

Marker ID: PRC385



Cornelia	J
Lewis	

PUBLIC WORKS
ENVIRONMENTAL DIVISION
FORT DRUM, NEW YORK





CEMETERY INTEREST FORM

(PAGE 1 OF 2)

PUBLIC WORKS, ENVIRONMENTAL DIVISION
FORT DRUM, NEW YORK

FIRST NAME:	Neltie / Nettie
MIDDLE NAME:	O
LAST NAME:	Lewis
MAIDEN NAME:	

BIRTH DATE:

DEATH DATE:

DAY:		DAY:	16
MONTH:		MONTH:	February
YEAR:		YEAR:	1878

AGE:

YEARS:	3	MONTHS:	1	DAYS:	
--------	---	---------	---	-------	--

GENDER:	F
---------	----------

EPITAPH OR SCRIPT:	(SE face) CORNELIA J. / DIED / APR. 24, 1855, / AE. 2 Y's. 5Mo. / NELTIE O. / DIED / FEB. 16, 1878, / AE. 3 Y's. 1Mo. / CHILDREN OF N. & C.C. LEWIS / LEWIS /
--------------------	---

EPITAPH OR SCRIPT (CONT):	(SW face) NELSON LEWIS / DIED / OCT. 26, 1887 / AE. 58 Y'S. / CAROLINE C. / HIS WIFE / DIED / DEC. 24, 1919 / AE. 87 Y'S.
---------------------------	---

MILITARY MARKER	-
-----------------	---

Marker Plot Type:	Family
-------------------	--------

Marker Description	Pedestal with Obelisk
--------------------	-----------------------

Family Plot ID:	PRCFP47
-----------------	---------

Family Plot Name:	Lewis
-------------------	-------

Associated Markers, IDs:	PRC386, PRC387, PRC388, PRC389, PRC390
--------------------------	--

(for this individual)

Associated Individuals, IDs:	PRC385a, PRC385c, PRC385d
------------------------------	---------------------------

(other individuals)



Map / Marker ID:	PRC385
------------------	---------------

Individual Plot ID:	PRC385b
---------------------	----------------

GPS (wgs84-18N)	lat: N44° 2' 43.111" long: W75° 34' 33.260
-----------------	--

Cemetery:	Pierce
-----------	--------

Context:	Contiguous
----------	------------

Plot Placement:	In Rows
-----------------	---------

Grade Slope:	None
--------------	------

Exposure:	Open
-----------	------

Plot Accessories:	-
-------------------	---

General Comments:	-
-------------------	---

Additional Information:	
-------------------------	--

References:	
-------------	--

CEMETERY INTEREST FORM

Marker ID: PRC385

(PAGE 2 OF 2)



Neltie / Nettie	O
Lewis	

PUBLIC WORKS
ENVIRONMENTAL DIVISION
FORT DRUM, NEW YORK





CEMETERY INTEREST FORM

(PAGE 1 OF 2)

PUBLIC WORKS, ENVIRONMENTAL DIVISION
FORT DRUM, NEW YORK

FIRST NAME:	Nelson
MIDDLE NAME:	
LAST NAME:	Lewis
MAIDEN NAME:	

BIRTH DATE:

DEATH DATE:

DAY:		DAY:	26
MONTH:		MONTH:	October
YEAR:		YEAR:	1887

AGE:

YEARS:	58	MONTHS:		DAYS:	
--------	----	---------	--	-------	--

GENDER:	M
---------	---

EPITAPH OR SCRIPT:	(SE face) CORNELIA J. / DIED / APR. 24, 1855, / AE. 2 Y's. 5Mo. / NELTIE O. / DIED / FEB. 16, 1878, / AE. 3 Y's. 1Mo. / CHILDREN OF N. & C.C. LEWIS / LEWIS /
--------------------	---

EPITAPH OR SCRIPT (CONT):	(SW face) NELSON LEWIS / DIED / OCT. 26, 1887 / AE. 58 Y'S. / CAROLINE C. / HIS WIFE / DIED / DEC. 24, 1919 / AE. 87 Y'S.
---------------------------	---

MILITARY MARKER	-
-----------------	---

Marker Plot Type:	Family
-------------------	--------

Marker Description	Pedestal with Obelisk
--------------------	-----------------------

Family Plot ID:	PRCFP47
-----------------	---------

Family Plot Name:	Lewis
-------------------	-------

Associated Markers, IDs:	PRC386, PRC387, PRC388, PRC389, PRC390
--------------------------	--

(for this individual)

Associated Individuals, IDs:	PRC385a, PRC385b, PRC385d
------------------------------	---------------------------

(other individuals)



Map / Marker ID:	PRC385
------------------	---------------

Individual Plot ID:	PRC385c
---------------------	----------------

GPS (wgs84-18N)	lat: N44° 2' 43.111" long: W75° 34' 33.260
-----------------	--

Cemetery:	Pierce
-----------	--------

Context:	Contiguous
----------	------------

Plot Placement:	In Rows
-----------------	---------

Grade Slope:	None
--------------	------

Exposure:	Open
-----------	------

Plot Accessories:	-
-------------------	---

General Comments:	-
-------------------	---

Additional Information:	
-------------------------	--

References:	
-------------	--

CEMETERY INTEREST FORM

Marker ID: PRC385

(PAGE 2 OF 2)



Nelson

Lewis

PUBLIC WORKS
ENVIRONMENTAL DIVISION
FORT DRUM, NEW YORK





CEMETERY INTEREST FORM

(PAGE 1 OF 2)

PUBLIC WORKS, ENVIRONMENTAL DIVISION
FORT DRUM, NEW YORK

FIRST NAME:

MIDDLE NAME:

LAST NAME: **Lewis**

MAIDEN NAME:

BIRTH DATE:

DEATH DATE:

DAY:

DAY:

MONTH:

MONTH:

YEAR:

YEAR:

AGE:

YEARS:

MONTHS:

DAYS:

GENDER:

EPITAPH OR SCRIPT: **CORNELIA**

EPITAPH OR SCRIPT (CONT):

MILITARY MARKER: -

Marker Plot Type: **Single**

Marker Description: **Footstone**

Family Plot ID: **PRCFP47**

Family Plot Name: **Lewis**

Associated Markers, IDs:
(for this individual) **PRC385, PRC390**

Associated Individuals, IDs:
(other individuals)



Map / Marker ID: **PRC386**

Individual Plot ID: **PRC386**

GPS (wgs84-18N) lat: **N44° 2' 43.003"** long: **W75° 34' 33.185"**

Cemetery: **Pierce**

Context: **Contiguous**

Plot Placement: **In Rows**

Grade Slope: **None**

Exposure: **Open**

Plot Accessories: -

General Comments: -

Additional Information:

References:

CEMETERY INTEREST FORM

Marker ID: PRC386

(PAGE 2 OF 2)



Lewis	

PUBLIC WORKS
ENVIRONMENTAL DIVISION
FORT DRUM, NEW YORK

Empty rectangular box for notes or description.



Empty rectangular box for notes or description.

Empty rectangular box for notes or description.

Empty rectangular box for notes or description.



CEMETERY INTEREST FORM

(PAGE 1 OF 2)

PUBLIC WORKS, ENVIRONMENTAL DIVISION
FORT DRUM, NEW YORK

FIRST NAME:

MIDDLE NAME:

LAST NAME: **Lewis**

MAIDEN NAME:

BIRTH DATE:

DEATH DATE:

DAY:

DAY:

MONTH:

MONTH:

YEAR:

YEAR:

AGE:

YEARS:

MONTHS:

DAYS:

GENDER:

EPITAPH OR SCRIPT: **FATHER**

EPITAPH OR SCRIPT (CONT):

MILITARY MARKER: -

Marker Plot Type: **Single**

Marker Description: **Footstone**

Family Plot ID: **PRCFP47**

Family Plot Name: **Lewis**

Associated Markers, IDs:
(for this individual) **PRC385, PRC390**

Associated Individuals, IDs:
(other individuals)



Map / Marker ID: **PRC387**

Individual Plot ID: **PRC387**

GPS (wgs84-18N) lat: **N44° 2' 43.038"** long: **W75° 34' 33.155"**

Cemetery: **Pierce**

Context: **Contiguous**

Plot Placement: **In Rows**

Grade Slope: **None**

Exposure: **Open**

Plot Accessories: -

General Comments: -

Additional Information:

References:

CEMETERY INTEREST FORM

Marker ID: PRC387

(PAGE 2 OF 2)



Lewis	

PUBLIC WORKS
ENVIRONMENTAL DIVISION
FORT DRUM, NEW YORK





CEMETERY INTEREST FORM

(PAGE 1 OF 2)

PUBLIC WORKS, ENVIRONMENTAL DIVISION
FORT DRUM, NEW YORK

FIRST NAME:

MIDDLE NAME:

LAST NAME: **Lewis**

MAIDEN NAME:

BIRTH DATE:

DEATH DATE:

DAY:

DAY:

MONTH:

MONTH:

YEAR:

YEAR:

AGE:

YEARS:

MONTHS:

DAYS:

GENDER:

EPITAPH OR SCRIPT: **MOTHER**

EPITAPH OR SCRIPT (CONT):

MILITARY MARKER: -

Marker Plot Type: **Single**

Marker Description: **Footstone**

Family Plot ID: **PRCFP47**

Family Plot Name: **Lewis**

Associated Markers, IDs:
(for this individual) **PRC385, PRC390**

Associated Individuals, IDs:
(other individuals)



Map / Marker ID: **PRC388**

Individual Plot ID: **PRC388**

GPS (wgs84-18N) lat: **N44° 2' 43.067"** long: **W75° 34' 33.133**

Cemetery: **Pierce**

Context: **Contiguous**

Plot Placement: **In Rows**

Grade Slope: **None**

Exposure: **Open**

Plot Accessories: -

General Comments: -

Additional Information:

References:

CEMETERY INTEREST FORM

Marker ID: PRC388

(PAGE 2 OF 2)



Lewis	

PUBLIC WORKS
ENVIRONMENTAL DIVISION
FORT DRUM, NEW YORK





CEMETERY INTEREST FORM

(PAGE 1 OF 2)

PUBLIC WORKS, ENVIRONMENTAL DIVISION
FORT DRUM, NEW YORK

FIRST NAME:

MIDDLE NAME:

LAST NAME: **Lewis**

MAIDEN NAME:

BIRTH DATE:

DEATH DATE:

DAY:

DAY:

MONTH:

MONTH:

YEAR:

YEAR:

AGE:

YEARS:

MONTHS:

DAYS:

GENDER:

EPITAPH OR SCRIPT: **NETTIE**

EPITAPH OR SCRIPT (CONT):

MILITARY MARKER: -

Marker Plot Type: **Single**

Marker Description: **Footstone**

Family Plot ID: **PRCFP47**

Family Plot Name: **Lewis**

Associated Markers, IDs:
(for this individual) **PRC385, PRC390**

Associated Individuals, IDs:
(other individuals)



Map / Marker ID: **PRC389**

Individual Plot ID: **PRC389**

GPS (wgs84-18N) lat: **N44° 2' 43.094"** long: **W75° 34' 33.106**

Cemetery: **Pierce**

Context: **Contiguous**

Plot Placement: **In Rows**

Grade Slope: **None**

Exposure: **Open**

Plot Accessories: **-**

General Comments: **Different spelling of name from PRC385**

Additional Information:

References:

CEMETERY INTEREST FORM

Marker ID: PRC389

(PAGE 2 OF 2)



Lewis	

PUBLIC WORKS
ENVIRONMENTAL DIVISION
FORT DRUM, NEW YORK





CEMETERY INTEREST FORM

(PAGE 1 OF 2)

PUBLIC WORKS, ENVIRONMENTAL DIVISION
FORT DRUM, NEW YORK

FIRST NAME:	<input type="text"/>
MIDDLE NAME:	<input type="text"/>
LAST NAME:	Lewis
MAIDEN NAME:	<input type="text"/>

<i>BIRTH DATE:</i>		<i>DEATH DATE:</i>	
DAY:	<input type="text"/>	DAY:	<input type="text"/>
MONTH:	<input type="text"/>	MONTH:	<input type="text"/>
YEAR:	<input type="text"/>	YEAR:	<input type="text"/>

<i>AGE:</i>					
YEARS:	<input type="text"/>	MONTHS:	<input type="text"/>	DAYS:	<input type="text"/>

GENDER:	<input type="text"/>
---------	----------------------

EPITAPH OR SCRIPT:	(none)
--------------------	--------

EPITAPH OR SCRIPT (CONT):	<input type="text"/>
---------------------------	----------------------

MILITARY MARKER	-
-----------------	---

Marker Plot Type:	Family
-------------------	--------

Marker Description	Enclosure
--------------------	-----------

Family Plot ID:	PRCFP47
-----------------	---------

Family Plot Name:	Lewis
-------------------	-------

Associated Markers, IDs:	PRC385, PRC386, PRC387, PRC388, PRC389
(for this individual)	

Associated Individuals, IDs:	
(other individuals)	



Map / Marker ID:	PRC390
-------------------------	---------------

Individual Plot ID:	PRC390
---------------------	---------------

GPS (wgs84-18N)	lat: N44° 2' 43.088" long: W75° 34' 33.207
-----------------	--

Cemetery:	Pierce
-----------	--------

Context:	Contiguous
----------	------------

Plot Placement:	In Rows
-----------------	---------

Grade Slope:	None
--------------	------

Exposure:	Open
-----------	------

Plot Accessories:	-
-------------------	---

General Comments:	-
-------------------	---

Additional Information:	<input type="text"/>
-------------------------	----------------------

References:	<input type="text"/>
-------------	----------------------

CEMETERY INTEREST FORM

Marker ID: PRC390

(PAGE 2 OF 2)



Lewis	

PUBLIC WORKS
ENVIRONMENTAL DIVISION
FORT DRUM, NEW YORK





CEMETERY INTEREST FORM

(PAGE 1 OF 2)

PUBLIC WORKS, ENVIRONMENTAL DIVISION
FORT DRUM, NEW YORK

FIRST NAME:	Charles
MIDDLE NAME:	E
LAST NAME:	Lewis
MAIDEN NAME:	

BIRTH DATE:

DEATH DATE:

DAY:		DAY:	
MONTH:		MONTH:	
YEAR:	1863	YEAR:	1936

AGE:

YEARS:	73	MONTHS:		DAYS:	
--------	----	---------	--	-------	--

GENDER:	M
---------	---

EPITAPH OR SCRIPT:	LEWIS / 1863 - 1936 / FRANCES O. / HIS WIFE / 1862 - 1895
--------------------	---

EPITAPH OR SCRIPT (CONT):

MILITARY MARKER	-
-----------------	---

Marker Plot Type:	Double
-------------------	--------

Marker Description	Headstone
--------------------	-----------

Family Plot ID:	PRCFP48
-----------------	---------

Family Plot Name:	Lewis
-------------------	-------

Associated Markers, IDs: (for this individual)	PRC392, PRC393, PRC394
---	------------------------

Associated Individuals, IDs: (other individuals)	PRC391b
---	---------



Map / Marker ID:	PRC391
------------------	---------------

Individual Plot ID:	PRC391a
---------------------	----------------

GPS (wgs84-18N)	lat: N44° 2' 43.280" long: W75° 34' 33.129"
-----------------	---

Cemetery:	Pierce
-----------	--------

Context:	Contiguous
----------	------------

Plot Placement:	In Rows
-----------------	---------

Grade Slope:	None
--------------	------

Exposure:	Open
-----------	------

Plot Accessories:	-
-------------------	---

General Comments:	-
-------------------	---

Additional Information:	
-------------------------	--

References:	
-------------	--

CEMETERY INTEREST FORM

(PAGE 2 OF 2)

Marker ID: PRC391



Charles	E
Lewis	

PUBLIC WORKS
ENVIRONMENTAL DIVISION
FORT DRUM, NEW YORK





CEMETERY INTEREST FORM

(PAGE 1 OF 2)

PUBLIC WORKS, ENVIRONMENTAL DIVISION
FORT DRUM, NEW YORK

FIRST NAME:	Frances
MIDDLE NAME:	O
LAST NAME:	Lewis
MAIDEN NAME:	

BIRTH DATE:

DEATH DATE:

DAY:		DAY:	
MONTH:		MONTH:	
YEAR:	1862	YEAR:	1895

AGE:

YEARS:	33	MONTHS:		DAYS:	
--------	----	---------	--	-------	--

GENDER:	F
---------	----------

EPITAPH OR SCRIPT:	LEWIS / 1863 - 1936 / FRANCES O. / HIS WIFE / 1862 - 1895
--------------------	--

EPITAPH OR SCRIPT (CONT):

MILITARY MARKER	-
-----------------	---

Marker Plot Type:	Double
-------------------	---------------

Marker Description	Headstone
--------------------	------------------

Family Plot ID:	PRCFP48
-----------------	----------------


Family Plot Name:	Lewis
-------------------	--------------

Associated Markers, IDs:	PRC392, PRC393, PRC394
--------------------------	-------------------------------

(for this individual)

Associated Individuals, IDs:	PRC391a
------------------------------	----------------

(other individuals)



Map / Marker ID:	PRC391
------------------	---------------

Individual Plot ID:	PRC391b
---------------------	----------------

GPS (wgs84-18N)	lat: N44° 2' 43.280" long: W75° 34' 33.129"
-----------------	---

Cemetery:	Pierce
-----------	---------------

Context:	Contiguous
----------	-------------------

Plot Placement:	In Rows
-----------------	----------------

Grade Slope:	None
--------------	-------------

Exposure:	Open
-----------	-------------

Plot Accessories:	-
-------------------	---

General Comments:	-
-------------------	---

Additional Information:	
-------------------------	--

References:	
-------------	--

CEMETERY INTEREST FORM

(PAGE 2 OF 2)

Marker ID: PRC391



Frances	O
Lewis	

PUBLIC WORKS
ENVIRONMENTAL DIVISION
FORT DRUM, NEW YORK





CEMETERY INTEREST FORM

(PAGE 1 OF 2)

PUBLIC WORKS, ENVIRONMENTAL DIVISION
FORT DRUM, NEW YORK

FIRST NAME:

MIDDLE NAME:

LAST NAME: **Lewis**

MAIDEN NAME:

BIRTH DATE:

DEATH DATE:

DAY:

DAY:

MONTH:

MONTH:

YEAR:

YEAR:

AGE:

YEARS:

MONTHS:

DAYS:

GENDER:

EPITAPH OR SCRIPT: **FRANCES**

EPITAPH OR SCRIPT (CONT):

MILITARY MARKER: -

Marker Plot Type: **Single**

Marker Description: **Footstone**

Family Plot ID: **PRCFP48**

Family Plot Name: **Lewis**

Associated Markers, IDs:
(for this individual) **PRC391, PRC394**

Associated Individuals, IDs:
(other individuals)



Map / Marker ID: **PRC392**

Individual Plot ID: **PRC392**

GPS (wgs84-18N) lat: **N44° 2' 43.243"** long: **W75° 34' 33.006**

Cemetery: **Pierce**

Context: **Contiguous**

Plot Placement: **In Rows**

Grade Slope: **None**

Exposure: **Open**

Plot Accessories: -

General Comments: -

Additional Information:

References:

CEMETERY INTEREST FORM

Marker ID: PRC392

(PAGE 2 OF 2)



Lewis	

PUBLIC WORKS
ENVIRONMENTAL DIVISION
FORT DRUM, NEW YORK





CEMETERY INTEREST FORM

(PAGE 1 OF 2)

PUBLIC WORKS, ENVIRONMENTAL DIVISION
FORT DRUM, NEW YORK

FIRST NAME:

MIDDLE NAME:

LAST NAME: **Lewis**

MAIDEN NAME:

BIRTH DATE:

DEATH DATE:

DAY:

DAY:

MONTH:

MONTH:

YEAR:

YEAR:

AGE:

YEARS:

MONTHS:

DAYS:

GENDER:

EPITAPH OR SCRIPT: CHARLES

EPITAPH OR SCRIPT (CONT):

MILITARY MARKER: -

Marker Plot Type: Single

Marker Description: Footstone

Family Plot ID: PRCFP48

Family Plot Name: Lewis

Associated Markers, IDs:
(for this individual) PRC391, PRC394

Associated Individuals, IDs:
(other individuals)



Map / Marker ID: **PRC393**

Individual Plot ID: **PRC393**

GPS (wgs84-18N) lat: N44° 2' 43.271" long: W75° 34' 32.983

Cemetery: Pierce

Context: Contiguous

Plot Placement: In Rows

Grade Slope: None

Exposure: Open

Plot Accessories: -

General Comments: -

Additional Information:

References:

CEMETERY INTEREST FORM

Marker ID: PRC393

(PAGE 2 OF 2)



Lewis	

PUBLIC WORKS
ENVIRONMENTAL DIVISION
FORT DRUM, NEW YORK





CEMETERY INTEREST FORM

(PAGE 1 OF 2)

PUBLIC WORKS, ENVIRONMENTAL DIVISION
FORT DRUM, NEW YORK

FIRST NAME:

MIDDLE NAME:

LAST NAME: **Lewis**

MAIDEN NAME:

BIRTH DATE:

DEATH DATE:

DAY:

DAY:

MONTH:

MONTH:

YEAR:

YEAR:

AGE:

YEARS:

MONTHS:

DAYS:

GENDER:

EPITAPH OR SCRIPT: (none)

EPITAPH OR SCRIPT (CONT):

MILITARY MARKER: -

Marker Plot Type: Family

Marker Description: Enclosure

Family Plot ID: PRCFP48

Family Plot Name: Lewis

Associated Markers, IDs:
(for this individual)

PRC391, PRC392, PRC393

Associated Individuals, IDs:
(other individuals)



Map / Marker ID: **PRC394**

Individual Plot ID: **PRC394**

GPS (wgs84-18N) lat: N44° 2' 43.260" long: W75° 34' 33.088

Cemetery: Pierce

Context: Contiguous

Plot Placement: In Rows

Grade Slope: None

Exposure: Open

Plot Accessories: -

General Comments: -

Additional Information:

References:

CEMETERY INTEREST FORM

(PAGE 2 OF 2)

Marker ID: PRC394



Lewis	

PUBLIC WORKS
ENVIRONMENTAL DIVISION
FORT DRUM, NEW YORK





CEMETERY INTEREST FORM

(PAGE 1 OF 2)

PUBLIC WORKS, ENVIRONMENTAL DIVISION
FORT DRUM, NEW YORK

FIRST NAME:	E
MIDDLE NAME:	N
LAST NAME:	(Unknown)
MAIDEN NAME:	

BIRTH DATE:

DEATH DATE:

DAY:	<input type="text"/>	DAY:	<input type="text"/>
MONTH:	<input type="text"/>	MONTH:	<input type="text"/>
YEAR:	<input type="text"/>	YEAR:	<input type="text"/>

AGE:

YEARS:	<input type="text"/>	MONTHS:	<input type="text"/>	DAYS:	<input type="text"/>
--------	----------------------	---------	----------------------	-------	----------------------

GENDER:	<input type="text"/>
---------	----------------------

EPITAPH OR SCRIPT:	S. A. & / E. N.
--------------------	-----------------

EPITAPH OR SCRIPT (CONT):	
---------------------------	--

MILITARY MARKER	-
-----------------	---

Marker Plot Type:	Single
-------------------	--------

Marker Description	Footstone
--------------------	-----------

Family Plot ID:	-
-----------------	---

Family Plot Name:	
-------------------	--

Associated Markers, IDs: (for this individual)	-
---	---

Associated Individuals, IDs: (other individuals)	
---	--



Map / Marker ID:	PRC395
------------------	---------------

Individual Plot ID:	PRC395b
---------------------	----------------

GPS (wgs84-18N)	lat: N44° 2' 43.434" long: W75° 34' 32.852
-----------------	--

Cemetery:	Pierce
-----------	--------

Context:	Contiguous
----------	------------

Plot Placement:	In Rows
-----------------	---------

Grade Slope:	None
--------------	------

Exposure:	Open
-----------	------

Plot Accessories:	-
-------------------	---

General Comments:	Propped against SE face of PRC396. No individuals of matching initials nearby.
-------------------	--

Additional Information:	
-------------------------	--

References:	
-------------	--

CEMETERY INTEREST FORM

Marker ID: PRC395

(PAGE 2 OF 2)



E	N
(Unknown)	

PUBLIC WORKS
ENVIRONMENTAL DIVISION
FORT DRUM, NEW YORK





CEMETERY INTEREST FORM

(PAGE 1 OF 2)

PUBLIC WORKS, ENVIRONMENTAL DIVISION
FORT DRUM, NEW YORK

FIRST NAME:	S
MIDDLE NAME:	A
LAST NAME:	(Unknown)
MAIDEN NAME:	

<i>BIRTH DATE:</i>		<i>DEATH DATE:</i>	
DAY:	<input type="text"/>	DAY:	<input type="text"/>
MONTH:	<input type="text"/>	MONTH:	<input type="text"/>
YEAR:	<input type="text"/>	YEAR:	<input type="text"/>

<i>AGE:</i>					
YEARS:	<input type="text"/>	MONTHS:	<input type="text"/>	DAYS:	<input type="text"/>

GENDER:	<input type="text"/>
---------	----------------------

EPITAPH OR SCRIPT:	S. A. & / E. N.
--------------------	-----------------

EPITAPH OR SCRIPT (CONT):	
---------------------------	--

MILITARY MARKER	-
-----------------	---

Marker Plot Type:	Single
-------------------	--------

Marker Description	Footstone
--------------------	-----------

Family Plot ID:	-
-----------------	---

Family Plot Name:	<input type="text"/>
-------------------	----------------------

Associated Markers, IDs: (for this individual)	-
---	---

Associated Individuals, IDs: (other individuals)	
---	--



Map / Marker ID:	PRC395
------------------	---------------

Individual Plot ID:	PRC395a
---------------------	----------------

GPS (wgs84-18N)	lat: N44° 2' 43.434" long: W75° 34' 32.852
-----------------	--

Cemetery:	Pierce
-----------	--------

Context:	Contiguous
----------	------------

Plot Placement:	In Rows
-----------------	---------

Grade Slope:	None
--------------	------

Exposure:	Open
-----------	------

Plot Accessories:	-
-------------------	---

General Comments:	Propped against SE face of PRC396. No individuals of matching initials nearby.
-------------------	--

Additional Information:	
-------------------------	--

References:	
-------------	--

CEMETERY INTEREST FORM

Marker ID: PRC395

(PAGE 2 OF 2)



S	A
(Unknown)	

PUBLIC WORKS
ENVIRONMENTAL DIVISION
FORT DRUM, NEW YORK





CEMETERY INTEREST FORM

(PAGE 1 OF 2)

PUBLIC WORKS, ENVIRONMENTAL DIVISION
FORT DRUM, NEW YORK

FIRST NAME:	Foster
MIDDLE NAME:	
LAST NAME:	Penniman
MAIDEN NAME:	

BIRTH DATE:

DEATH DATE:

DAY:		DAY:	
MONTH:		MONTH:	
YEAR:	1824	YEAR:	1899

AGE:

YEARS:	75	MONTHS:		DAYS:	
--------	----	---------	--	-------	--

GENDER:	M
---------	---

EPITAPH OR SCRIPT:	(SE face) / P / FOSTER PENNIMAN / 1824 - 1899 / ESTHER HIS WIFE / 1830 - 1913 / GRANT. THEIR SON / 18678 - 1868 / PENNIMAN
--------------------	--

EPITAPH OR SCRIPT (CONT):	(SW face) CHARLIE D. PENNIMAN / 1852 - 1918 / EVELIN SMITH / HIS WIFE 1853 - 1909
---------------------------	---

MILITARY MARKER	-
-----------------	---

Marker Plot Type:	Family
-------------------	--------

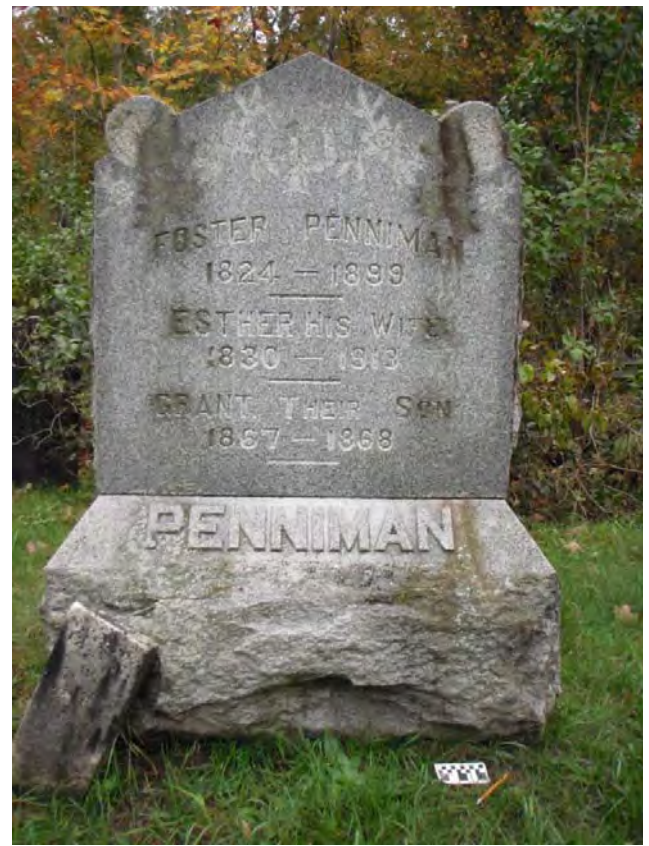
Marker Description	Headstone
--------------------	-----------

Family Plot ID:	PRCFP49
-----------------	---------

Family Plot Name:	Penniman
-------------------	----------

Associated Markers, IDs:	PRC397, PRC398
(for this individual)	

Associated Individuals, IDs:	PRC396b, PRC396c, PRC396d, PRC396e
(other individuals)	



Map / Marker ID:	PRC396
------------------	---------------

Individual Plot ID:	PRC396a
---------------------	----------------

GPS (wgs84-18N)	lat: N44° 2' 43.457" long: W75° 34' 32.866
-----------------	--

Cemetery:	Pierce
-----------	--------

Context:	Contiguous
----------	------------

Plot Placement:	In Rows
-----------------	---------

Grade Slope:	None
--------------	------

Exposure:	Open
-----------	------

Plot Accessories:	-
-------------------	---

General Comments:	-
-------------------	---

Additional Information:	
-------------------------	--

References:	
-------------	--

CEMETERY INTEREST FORM

Marker ID: PRC396

(PAGE 2 OF 2)



Foster	
Penniman	

PUBLIC WORKS
ENVIRONMENTAL DIVISION
FORT DRUM, NEW YORK





CEMETERY INTEREST FORM

(PAGE 1 OF 2)

PUBLIC WORKS, ENVIRONMENTAL DIVISION
FORT DRUM, NEW YORK

FIRST NAME:	Esther
MIDDLE NAME:	
LAST NAME:	Penniman
MAIDEN NAME:	

BIRTH DATE:

DEATH DATE:

DAY:		DAY:	
MONTH:		MONTH:	
YEAR:	1830	YEAR:	1913

AGE:

YEARS:	83	MONTHS:		DAYS:	
--------	----	---------	--	-------	--

GENDER:	F
---------	---

EPITAPH OR SCRIPT:	(SE face) / P / FOSTER PENNIMAN / 1824 - 1899 / ESTHER HIS WIFE / 1830 - 1913 / GRANT. THEIR SON / 18678 - 1868 / PENNIMAN
--------------------	--

EPITAPH OR SCRIPT (CONT):	(SW face) CHARLIE D. PENNIMAN / 1852 - 1918 / EVELIN SMITH / HIS WIFE 1853 - 1909
---------------------------	---

MILITARY MARKER	-
-----------------	---

Marker Plot Type:	Family
-------------------	--------

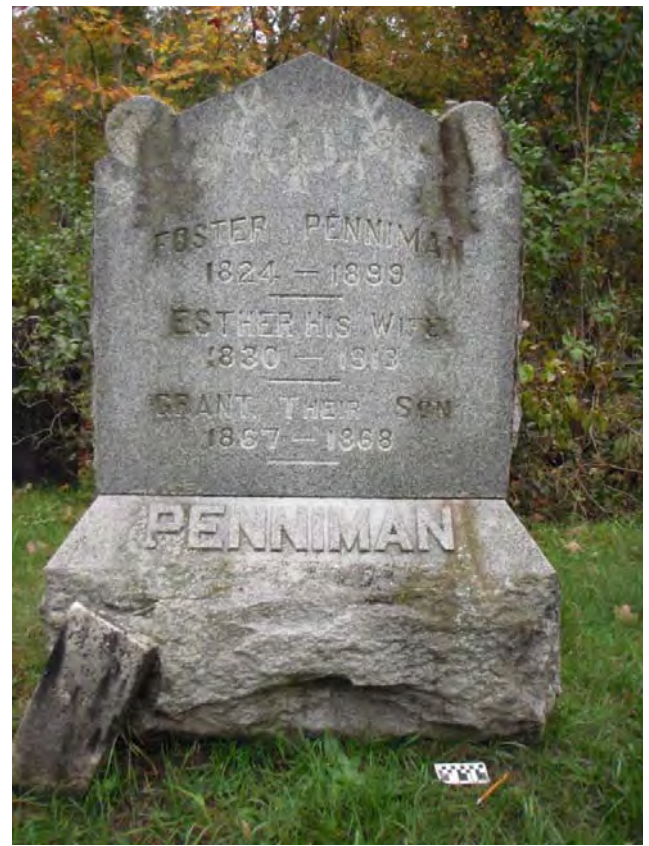
Marker Description	Headstone
--------------------	-----------

Family Plot ID:	PRCFP49
-----------------	---------

Family Plot Name:	Penniman
-------------------	----------

Associated Markers, IDs:	PRC397, PRC398
(for this individual)	

Associated Individuals, IDs:	PRC396a, PRC396c, PRC396d, PRC396e
(other individuals)	



Map / Marker ID:	PRC396
------------------	---------------

Individual Plot ID:	PRC396b
---------------------	----------------

GPS (wgs84-18N)	lat: N44° 2' 43.457" long: W75° 34' 32.866
-----------------	--

Cemetery:	Pierce
-----------	--------

Context:	Contiguous
----------	------------

Plot Placement:	In Rows
-----------------	---------

Grade Slope:	None
--------------	------

Exposure:	Open
-----------	------

Plot Accessories:	-
-------------------	---

General Comments:	-
-------------------	---

Additional Information:	
-------------------------	--

References:	
-------------	--

CEMETERY INTEREST FORM

Marker ID: PRC396

(PAGE 2 OF 2)



Esther

Penniman

PUBLIC WORKS
ENVIRONMENTAL DIVISION
FORT DRUM, NEW YORK





CEMETERY INTEREST FORM

(PAGE 1 OF 2)

PUBLIC WORKS, ENVIRONMENTAL DIVISION
FORT DRUM, NEW YORK

FIRST NAME:	Grant
MIDDLE NAME:	
LAST NAME:	Penniman
MAIDEN NAME:	

BIRTH DATE:

DEATH DATE:

DAY:		DAY:	
MONTH:		MONTH:	
YEAR:	1867	YEAR:	1868

AGE:

YEARS:	1	MONTHS:		DAYS:	
--------	---	---------	--	-------	--

GENDER:	M
---------	---

EPITAPH OR SCRIPT:	(SE face) / P / FOSTER PENNIMAN / 1824 - 1899 / ESTHER HIS WIFE / 1830 - 1913 / GRANT. THEIR SON / 18678 - 1868 / PENNIMAN
--------------------	--

EPITAPH OR SCRIPT (CONT):	(SW face) CHARLIE D. PENNIMAN / 1852 - 1918 / EVELIN SMITH / HIS WIFE 1853 - 1909
---------------------------	---

MILITARY MARKER	-
-----------------	---

Marker Plot Type:	Family
-------------------	--------


Marker Description	Headstone
--------------------	-----------

Family Plot ID:	PRCFP49
-----------------	---------

Family Plot Name:	Penniman
-------------------	----------

Associated Markers, IDs:	PRC397, PRC398
(for this individual)	

Associated Individuals, IDs:	PRC396a, PRC396b, PRC396d, PRC396e
(other individuals)	



Map / Marker ID:	PRC396
------------------	---------------

Individual Plot ID:	PRC396c
---------------------	----------------

GPS (wgs84-18N)	lat: N44° 2' 43.457" long: W75° 34' 32.866
-----------------	--

Cemetery:	Pierce
-----------	--------

Context:	Contiguous
----------	------------

Plot Placement:	In Rows
-----------------	---------

Grade Slope:	None
--------------	------

Exposure:	Open
-----------	------

Plot Accessories:	-
-------------------	---

General Comments:	-
-------------------	---

Additional Information:	
-------------------------	--

References:	
-------------	--

CEMETERY INTEREST FORM

Marker ID: PRC396

(PAGE 2 OF 2)



Grant

Penniman

PUBLIC WORKS
ENVIRONMENTAL DIVISION
FORT DRUM, NEW YORK





CEMETERY INTEREST FORM

(PAGE 1 OF 2)

PUBLIC WORKS, ENVIRONMENTAL DIVISION
FORT DRUM, NEW YORK

FIRST NAME:	Charlie
MIDDLE NAME:	D
LAST NAME:	Penniman
MAIDEN NAME:	

BIRTH DATE:

DEATH DATE:

DAY:		DAY:	
MONTH:		MONTH:	
YEAR:	1852	YEAR:	1918

AGE:

YEARS:	66	MONTHS:		DAYS:	
--------	----	---------	--	-------	--

GENDER:	M
---------	---

EPITAPH OR SCRIPT:	(SE face) / P / FOSTER PENNIMAN / 1824 - 1899 / ESTHER HIS WIFE / 1830 - 1913 / GRANT. THEIR SON / 18678 - 1868 / PENNIMAN
--------------------	--

EPITAPH OR SCRIPT (CONT):	(SW face) CHARLIE D. PENNIMAN / 1852 - 1918 / EVELIN SMITH / HIS WIFE 1853 - 1909
---------------------------	---

MILITARY MARKER	-
-----------------	---

Marker Plot Type:	Family
-------------------	--------

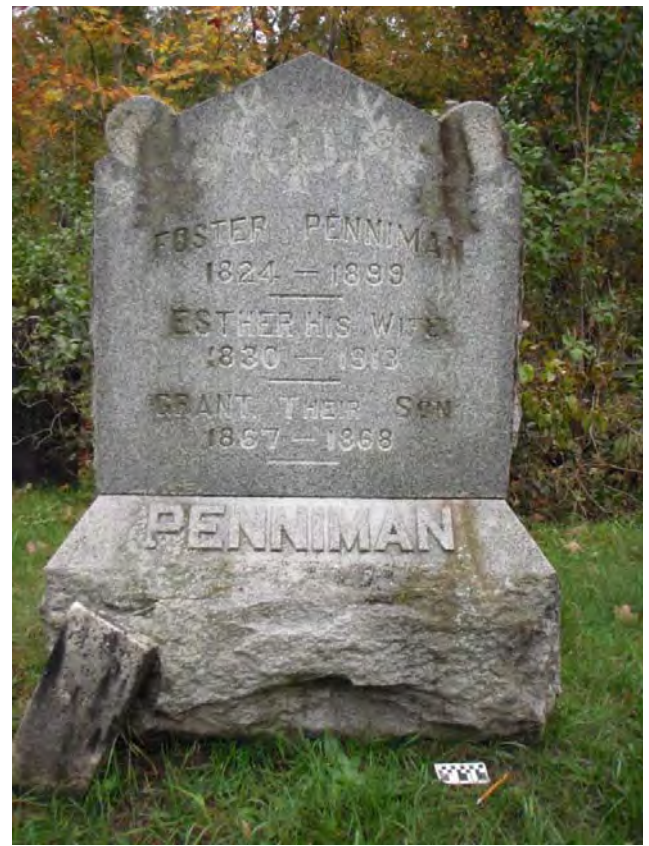
Marker Description	Headstone
--------------------	-----------

Family Plot ID:	PRCFP49
-----------------	---------

Family Plot Name:	Penniman
-------------------	----------

Associated Markers, IDs:	PRC397, PRC398
(for this individual)	

Associated Individuals, IDs:	PRC396a, PRC396b, PRC396c, PRC396e
(other individuals)	



Map / Marker ID:	PRC396
------------------	---------------

Individual Plot ID:	PRC396d
---------------------	----------------

GPS (wgs84-18N)	lat: N44° 2' 43.457" long: W75° 34' 32.866
-----------------	--

Cemetery:	Pierce
-----------	--------

Context:	Contiguous
----------	------------

Plot Placement:	In Rows
-----------------	---------

Grade Slope:	None
--------------	------

Exposure:	Open
-----------	------

Plot Accessories:	-
-------------------	---

General Comments:	-
-------------------	---

Additional Information:	
-------------------------	--

References:	
-------------	--

CEMETERY INTEREST FORM

Marker ID: PRC396

(PAGE 2 OF 2)



Charlie	D
Penniman	

PUBLIC WORKS
ENVIRONMENTAL DIVISION
FORT DRUM, NEW YORK





CEMETERY INTEREST FORM

(PAGE 1 OF 2)

PUBLIC WORKS, ENVIRONMENTAL DIVISION
FORT DRUM, NEW YORK

FIRST NAME:	Evelin
MIDDLE NAME:	
LAST NAME:	Penniman
MAIDEN NAME:	Smith

BIRTH DATE:

DEATH DATE:

DAY:		DAY:	
MONTH:		MONTH:	
YEAR:	1853	YEAR:	1909

AGE:

YEARS:	56	MONTHS:		DAYS:	
--------	----	---------	--	-------	--

GENDER:	F
---------	----------

EPITAPH OR SCRIPT:	(SE face) / P / FOSTER PENNIMAN / 1824 - 1899 / ESTHER HIS WIFE / 1830 - 1913 / GRANT. THEIR SON / 18678 - 1868 / PENNIMAN
--------------------	--

EPITAPH OR SCRIPT (CONT):	(SW face) CHARLIE D. PENNIMAN / 1852 - 1918 / EVELIN SMITH / HIS WIFE 1853 - 1909
---------------------------	---

MILITARY MARKER	-
-----------------	---

Marker Plot Type:	Family
-------------------	--------

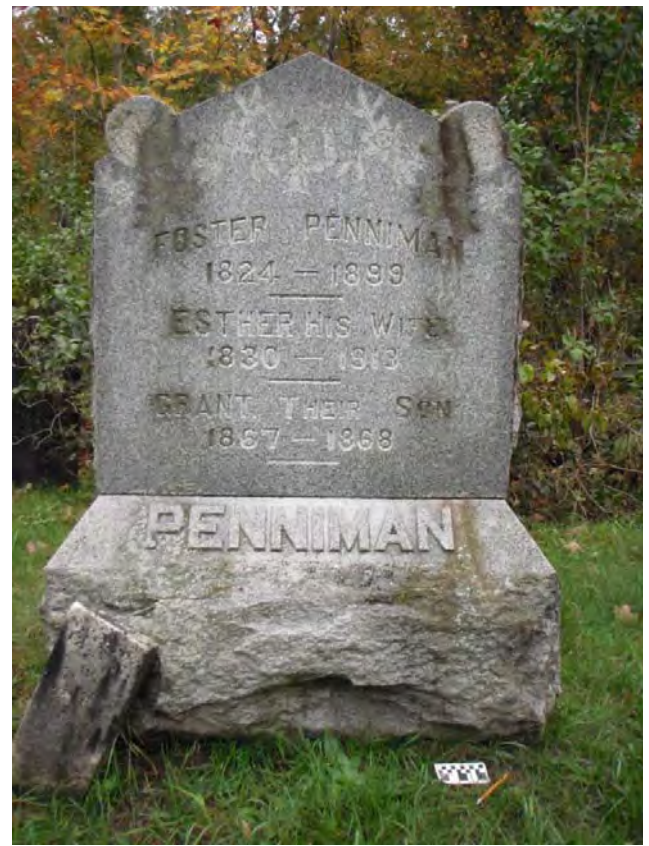
Marker Description	Headstone
--------------------	-----------

Family Plot ID:	PRCFP49
-----------------	---------

Family Plot Name:	Penniman
-------------------	----------

Associated Markers, IDs:	PRC397, PRC398
(for this individual)	

Associated Individuals, IDs:	PRC396a, PRC396b, PRC396c, PRC396d
(other individuals)	



Map / Marker ID:	PRC396
------------------	---------------

Individual Plot ID:	PRC396e
---------------------	----------------

GPS (wgs84-18N)	lat: N44° 2' 43.457" long: W75° 34' 32.866
-----------------	--

Cemetery:	Pierce
-----------	--------

Context:	Contiguous
----------	------------

Plot Placement:	In Rows
-----------------	---------

Grade Slope:	None
--------------	------

Exposure:	Open
-----------	------

Plot Accessories:	-
-------------------	---

General Comments:	-
-------------------	---

Additional Information:	
-------------------------	--

References:	
-------------	--

CEMETERY INTEREST FORM

Marker ID: PRC396

(PAGE 2 OF 2)



Evelin	
Penniman	Smith

PUBLIC WORKS
ENVIRONMENTAL DIVISION
FORT DRUM, NEW YORK





CEMETERY INTEREST FORM

(PAGE 1 OF 2)

PUBLIC WORKS, ENVIRONMENTAL DIVISION
FORT DRUM, NEW YORK

FIRST NAME:

MIDDLE NAME:

LAST NAME: **Penniman**

MAIDEN NAME:

BIRTH DATE: DAY: MONTH: YEAR:

DEATH DATE: DAY: MONTH: YEAR:

AGE: YEARS: MONTHS: DAYS:

GENDER:

EPITAPH OR SCRIPT: **FATHER**

EPITAPH OR SCRIPT (CONT):

MILITARY MARKER: -

Marker Plot Type: **Single**

Marker Description: **Footstone**

Family Plot ID: **PRCFP49**

Family Plot Name: **Penniman**

Associated Markers, IDs: **PRC396**
(for this individual)

Associated Individuals, IDs:
(other individuals)



Map / Marker ID: **PRC397**

Individual Plot ID: **PRC397**

GPS (wgs84-18N) lat: **N44° 2' 43.371"** long: **W75° 34' 32.780"**

Cemetery: **Pierce**

Context: **Contiguous**

Plot Placement: **In Rows**

Grade Slope: **None**

Exposure: **Open**

Plot Accessories: -

General Comments: -

Additional Information:

References:

CEMETERY INTEREST FORM

Marker ID: PRC397

(PAGE 2 OF 2)



Penniman	

PUBLIC WORKS
ENVIRONMENTAL DIVISION
FORT DRUM, NEW YORK





CEMETERY INTEREST FORM

(PAGE 1 OF 2)

PUBLIC WORKS, ENVIRONMENTAL DIVISION
FORT DRUM, NEW YORK

FIRST NAME:

MIDDLE NAME:

LAST NAME: **Penniman**

MAIDEN NAME:

BIRTH DATE: DAY: MONTH: YEAR:

DEATH DATE: DAY: MONTH: YEAR:

AGE: YEARS: MONTHS: DAYS:

GENDER:

EPITAPH OR SCRIPT: **MOTHER**

EPITAPH OR SCRIPT (CONT):

MILITARY MARKER: -

Marker Plot Type: **Single**

Marker Description: **Footstone**

Family Plot ID: **PRCFP49**

Family Plot Name: **Penniman**

Associated Markers, IDs: **PRC396**
(for this individual)

Associated Individuals, IDs:
(other individuals)



Map / Marker ID: **PRC398**

Individual Plot ID: **PRC398**

GPS (wgs84-18N) lat: **N44° 2' 43.428"** long: **W75° 34' 32.730"**

Cemetery: **Pierce**

Context: **Contiguous**

Plot Placement: **In Rows**

Grade Slope: **None**

Exposure: **Open**

Plot Accessories: -

General Comments: -

Additional Information:

References:

CEMETERY INTEREST FORM

Marker ID: PRC398

(PAGE 2 OF 2)



Penniman	

PUBLIC WORKS
ENVIRONMENTAL DIVISION
FORT DRUM, NEW YORK





CEMETERY INTEREST FORM

(PAGE 1 OF 2)

PUBLIC WORKS, ENVIRONMENTAL DIVISION
FORT DRUM, NEW YORK

FIRST NAME:	Foster
MIDDLE NAME:	P
LAST NAME:	Penniman
MAIDEN NAME:	

<i>BIRTH DATE:</i>		<i>DEATH DATE:</i>	
DAY: 13	MONTH: October	DAY: 25	MONTH: September
YEAR: 1891		YEAR: 1967	

<i>AGE:</i>			
YEARS: 75	MONTHS:	DAYS:	

GENDER:	M
---------	----------

EPITAPH OR SCRIPT:	FOSTER P. PENNIMAN / NEW YORK / PVT CO M 59 PIONEER INF. / WORLD WAR I / OCT 13 1891 SEPT 25 1957
--------------------	---

EPITAPH OR SCRIPT (CONT):	
---------------------------	--

MILITARY MARKER	PVT CO M 59 PIONEER INF. / WW
-----------------	-------------------------------

Marker Plot Type:	Single
-------------------	--------

Marker Description	Headstone
--------------------	-----------

Family Plot ID:	-
-----------------	---

Family Plot Name:	
-------------------	--

Associated Markers, IDs: (for this individual)	-
---	---

Associated Individuals, IDs: (other individuals)	PRC400
---	--------



Map / Marker ID:	PRC399
------------------	---------------

Individual Plot ID:	PRC399
---------------------	---------------

GPS (wgs84-18N)	lat: N44° 2' 43.475" long: W75° 34' 32.690"
-----------------	---

Cemetery:	Pierce
-----------	--------

Context:	Contiguous
----------	------------

Plot Placement:	In Rows
-----------------	---------

Grade Slope:	None
--------------	------

Exposure:	Open
-----------	------

Plot Accessories:	Flowers (planted), Flag
-------------------	-------------------------

General Comments:	-
-------------------	---

Additional Information:	PVT CO M 59 PIONEER INF was organized in Jan 1918 from 1 Infantry, DE NG. Moved Overseas Aug 1918. Servied with the First Army Sept-Nov 1918. Returned to the US in July of 1919.
-------------------------	---

References:	http://www.militaryheritage.org/DARNGWWI.html
-------------	---

CEMETERY INTEREST FORM




(PAGE 2 OF 2)

Marker ID: PRC399



Foster	P
Penniman	

PUBLIC WORKS
ENVIRONMENTAL DIVISION
FORT DRUM, NEW YORK





CEMETERY INTEREST FORM

(PAGE 1 OF 2)

PUBLIC WORKS, ENVIRONMENTAL DIVISION
FORT DRUM, NEW YORK

FIRST NAME:	Rosella
MIDDLE NAME:	
LAST NAME:	Penniman
MAIDEN NAME:	Brotherton

<i>BIRTH DATE:</i>		<i>DEATH DATE:</i>	
DAY: 20	MONTH: April	DAY: 27	MONTH: June
YEAR: 1901		YEAR: 1984	

<i>AGE:</i>			
YEARS: 83	MONTHS:	DAYS:	

GENDER:	F
---------	----------

EPITAPH OR SCRIPT:	ROSELLA BROTHERTON / PENNIMAN / WIFE / APR 20 1901 June 27 1984
--------------------	--

EPITAPH OR SCRIPT (CONT):	
---------------------------	--

MILITARY MARKER	-
-----------------	---

Marker Plot Type:	Single
-------------------	--------

Marker Description	Headstone
--------------------	-----------

Family Plot ID:	-
-----------------	---

Family Plot Name:	
-------------------	--

Associated Markers, IDs: (for this individual)	-
---	---

Associated Individuals, IDs: (other individuals)	PRC399
---	--------



Map / Marker ID:	PRC400
------------------	---------------

Individual Plot ID:	PRC400
---------------------	---------------

GPS (wgs84-18N)	lat: N44° 2' 43.520" long: W75° 34' 32.664
-----------------	--

Cemetery:	Pierce
-----------	--------

Context:	Contiguous
----------	------------

Plot Placement:	In Rows
-----------------	---------

Grade Slope:	None
--------------	------

Exposure:	Open
-----------	------

Plot Accessories:	Flowers (planted)
-------------------	-------------------

General Comments:	-
-------------------	---

Additional Information:	
-------------------------	--

References:	
-------------	--

CEMETERY INTEREST FORM





(PAGE 2 OF 2)

Marker ID: PRC400



Rosella	
Penniman	Brotherton

PUBLIC WORKS
ENVIRONMENTAL DIVISION
FORT DRUM, NEW YORK





CEMETERY INTEREST FORM

(PAGE 1 OF 2)

PUBLIC WORKS, ENVIRONMENTAL DIVISION
FORT DRUM, NEW YORK

FIRST NAME:	Lena
MIDDLE NAME:	
LAST NAME:	Clark
MAIDEN NAME:	

BIRTH DATE:

DEATH DATE:

DAY:		DAY:	
MONTH:		MONTH:	
YEAR:	1903	YEAR:	1964

AGE:

YEARS:	61	MONTHS:		DAYS:	
--------	----	---------	--	-------	--

GENDER:	F
---------	----------

EPITAPH OR SCRIPT:	LENA CLARK / MOTHER / 1903 1964
--------------------	------------------------------------

EPITAPH OR SCRIPT (CONT):	
---------------------------	--

MILITARY MARKER	-
-----------------	---

Marker Plot Type:	Single
-------------------	--------

Marker Description	Headstone
--------------------	-----------

Family Plot ID:	-
-----------------	---

Family Plot Name:	
-------------------	--

Associated Markers, IDs: (for this individual)	-
---	---

Associated Individuals, IDs: (other individuals)	
---	--



Map / Marker ID:	PRC401
------------------	---------------

Individual Plot ID:	PRC401
---------------------	---------------

GPS (wgs84-18N)	lat: N44° 2' 43.586" long: W75° 34' 32.764
-----------------	--

Cemetery:	Pierce
-----------	--------

Context:	Contiguous
----------	------------

Plot Placement:	In Rows
-----------------	---------

Grade Slope:	None
--------------	------

Exposure:	Open
-----------	------

Plot Accessories:	Statue (Angel)
-------------------	----------------

General Comments:	-
-------------------	---

Additional Information:	
-------------------------	--

References:	
-------------	--

CEMETERY INTEREST FORM

(PAGE 2 OF 2)

Marker ID: PRC401



Lena	
Clark	





CEMETERY INTEREST FORM

(PAGE 1 OF 2)

PUBLIC WORKS, ENVIRONMENTAL DIVISION
FORT DRUM, NEW YORK

FIRST NAME:	Madeline
MIDDLE NAME:	M
LAST NAME:	Penniman
MAIDEN NAME:	

<i>BIRTH DATE:</i>		<i>DEATH DATE:</i>	
DAY:		DAY:	5
MONTH:		MONTH:	August
YEAR:		YEAR:	1873

<i>AGE:</i>					
YEARS:	43	MONTHS:	10	DAYS:	

GENDER:	F
---------	----------

EPITAPH OR SCRIPT:	MADLINE M. / PENNIMAN / DIED AUG. 5, 1873 / AGE 43 YRS. 10 MO.
--------------------	---

EPITAPH OR SCRIPT (CONT):	
---------------------------	--

MILITARY MARKER	-
-----------------	---

Marker Plot Type:	Single
-------------------	---------------

Marker Description	Headstone
--------------------	------------------

Family Plot ID:	PRCFP50
-----------------	----------------

Family Plot Name:	Penniman / Crowner
-------------------	---------------------------

Associated Markers, IDs:	PRC403, PRC413
--------------------------	-----------------------

(for this individual)

Associated Individuals, IDs:	PRC404, PRC406b
------------------------------	------------------------

(other individuals)



Map / Marker ID:	PRC402
-------------------------	---------------

Individual Plot ID:	PRC402
---------------------	---------------

GPS (wgs84-18N)	lat: N44° 2' 43.631" long: W75° 34' 32.741
-----------------	--

Cemetery:	Pierce
-----------	---------------

Context:	Contiguous
----------	-------------------

Plot Placement:	In Rows
-----------------	----------------

Grade Slope:	Positive
--------------	-----------------

Exposure:	Open
-----------	-------------

Plot Accessories:	-
-------------------	---

General Comments:	-
-------------------	---

Additional Information:	
-------------------------	--

References:	
-------------	--

CEMETERY INTEREST FORM

(PAGE 2 OF 2)

Marker ID: PRC402



Madeline	M
Penniman	

PUBLIC WORKS
ENVIRONMENTAL DIVISION
FORT DRUM, NEW YORK





CEMETERY INTEREST FORM

(PAGE 1 OF 2)

PUBLIC WORKS, ENVIRONMENTAL DIVISION
FORT DRUM, NEW YORK

FIRST NAME:

MIDDLE NAME:

LAST NAME: **Penniman**

MAIDEN NAME:

BIRTH DATE:

DEATH DATE:

DAY:

DAY:

MONTH:

MONTH:

YEAR:

YEAR:

AGE:

YEARS:

MONTHS:

DAYS:

GENDER:

EPITAPH OR SCRIPT: M. M. P.

EPITAPH OR SCRIPT (CONT):

MILITARY MARKER: -

Marker Plot Type: Single

Marker Description: Footstone

Family Plot ID: PRCFP50

Family Plot Name: Penniman / Crowner

Associated Markers, IDs:
(for this individual)

PRC402, PRC413

Associated Individuals, IDs:
(other individuals)



Map / Marker ID: **PRC403**

Individual Plot ID: **PRC403**

GPS (wgs84-18N) lat: N44° 2' 43.591" long: W75° 34' 32.628

Cemetery: Pierce

Context: Contiguous

Plot Placement: In Rows

Grade Slope: Positive

Exposure: Open

Plot Accessories: -

General Comments: -

Additional Information:

References:

CEMETERY INTEREST FORM

Marker ID: PRC403

(PAGE 2 OF 2)



Penniman	

PUBLIC WORKS
ENVIRONMENTAL DIVISION
FORT DRUM, NEW YORK





CEMETERY INTEREST FORM

(PAGE 1 OF 2)

PUBLIC WORKS, ENVIRONMENTAL DIVISION
FORT DRUM, NEW YORK

FIRST NAME:	Guy
MIDDLE NAME:	E
LAST NAME:	Penniman
MAIDEN NAME:	

BIRTH DATE:

DEATH DATE:

DAY:		DAY:	3
MONTH:		MONTH:	January
YEAR:		YEAR:	1903

AGE:

YEARS:	75	MONTHS:	11	DAYS:	30
--------	----	---------	----	-------	----

GENDER:	M
---------	----------

EPITAPH OR SCRIPT:	GUY E. PENNIMAN / DIED / JAN. 3, 1903, / AE. 75 Y'rs. 11 Mos, / 30 Days.
--------------------	---

EPITAPH OR SCRIPT (CONT):

MILITARY MARKER

-

Marker Plot Type: **Single**

Marker Description: **Headstone**

Family Plot ID: **PRCFP50**

Family Plot Name: **Penniman / Crowner**

Associated Markers, IDs:

(for this individual)

PRC405, PRC413

Associated Individuals, IDs:

(other individuals)

PRC402, PRC406b



Map / Marker ID: **PRC404**

Individual Plot ID: **PRC404**

GPS (wgs84-18N) lat: N44° 2' 43.677" long: W75° 34' 32.704

Cemetery: Pierce

Context: Contiguous

Plot Placement: In Rows

Grade Slope: Positive

Exposure: Open

Plot Accessories: -

General Comments: -

Additional Information:

References:

CEMETERY INTEREST FORM

(PAGE 2 OF 2)

Marker ID: PRC404



Guy	E
Penniman	

PUBLIC WORKS
ENVIRONMENTAL DIVISION
FORT DRUM, NEW YORK





CEMETERY INTEREST FORM

(PAGE 1 OF 2)

PUBLIC WORKS, ENVIRONMENTAL DIVISION
FORT DRUM, NEW YORK

FIRST NAME:	<input type="text"/>
MIDDLE NAME:	<input type="text"/>
LAST NAME:	Penniman
MAIDEN NAME:	<input type="text"/>

BIRTH DATE:

DEATH DATE:

DAY:	<input type="text"/>	DAY:	<input type="text"/>
MONTH:	<input type="text"/>	MONTH:	<input type="text"/>
YEAR:	<input type="text"/>	YEAR:	<input type="text"/>

AGE:

YEARS:	<input type="text"/>	MONTHS:	<input type="text"/>	DAYS:	<input type="text"/>
--------	----------------------	---------	----------------------	-------	----------------------

GENDER:	<input type="text"/>
---------	----------------------

EPITAPH OR SCRIPT:	FATHER
--------------------	--------

EPITAPH OR SCRIPT (CONT):	<input type="text"/>
---------------------------	----------------------

MILITARY MARKER	-
-----------------	---

Marker Plot Type:	Single
-------------------	--------

Marker Description	Footstone
--------------------	-----------

Family Plot ID:	PRCFP50
-----------------	---------

Family Plot Name:	Penniman / Crowner
-------------------	--------------------

Associated Markers, IDs: (for this individual)	PRC404, PRC413
---	----------------

Associated Individuals, IDs: (other individuals)	<input type="text"/>
---	----------------------



Map / Marker ID:	PRC405
------------------	---------------

Individual Plot ID:	PRC405
---------------------	---------------

GPS (wgs84-18N)	lat: N44° 2' 43.640" long: W75° 34' 32.599
-----------------	--

Cemetery:	Pierce
-----------	--------

Context:	Contiguous
----------	------------

Plot Placement:	In Rows
-----------------	---------

Grade Slope:	Positive
--------------	----------

Exposure:	Open
-----------	------

Plot Accessories:	-
-------------------	---

General Comments:	-
-------------------	---

Additional Information:	<input type="text"/>
-------------------------	----------------------

References:	<input type="text"/>
-------------	----------------------

CEMETERY INTEREST FORM

Marker ID: PRC405

(PAGE 2 OF 2)



Penniman	

PUBLIC WORKS
ENVIRONMENTAL DIVISION
FORT DRUM, NEW YORK





CEMETERY INTEREST FORM

(PAGE 1 OF 2)

PUBLIC WORKS, ENVIRONMENTAL DIVISION
FORT DRUM, NEW YORK

FIRST NAME:	Dexter
MIDDLE NAME:	W
LAST NAME:	Crowner
MAIDEN NAME:	

BIRTH DATE:

DEATH DATE:

DAY:	<input type="text"/>	DAY:	<input type="text"/>
MONTH:	<input type="text"/>	MONTH:	<input type="text"/>
YEAR:	1852	YEAR:	1933

AGE:

YEARS:	<input type="text"/>	MONTHS:	<input type="text"/>	DAYS:	<input type="text"/>
--------	----------------------	---------	----------------------	-------	----------------------

GENDER:	M
---------	----------

EPITAPH OR SCRIPT:	(SE face) CROWNER / DEXTER W. CROWNER / 1852 - 1933 / CARRIE L. PENNIMAN / HIS WIFE / 1856 - 1915 / MADDA. THEIR DAUT. / 1879 - 1929 /
--------------------	--

EPITAPH OR SCRIPT (CONT):	(NW face) CROWNER / LEE D. CROWNER / 1887 - 1917 / BERNICE L. EMPEY / HIS WIFE / 1886 (blank) / GERALD P. THEIR SON / -1915-
---------------------------	--

MILITARY MARKER	-
-----------------	---

Marker Plot Type:	Single
-------------------	--------


Marker Description	Headstone
--------------------	-----------

Family Plot ID:	PRCFP50
-----------------	---------

Family Plot Name:	Penniman / Crowner
-------------------	--------------------

Associated Markers, IDs:	PRC407, PRC408, PRC409, PRC410, PRC411, PRC412, PRC413
(for this individual)	

Associated Individuals, IDs:	PRC406b, PRC406c, PRC406d, PRC406e, PRC406f
(other individuals)	



Map / Marker ID:	PRC406
------------------	---------------

Individual Plot ID:	PRC406a
---------------------	----------------

GPS (wgs84-18N)	lat: N44° 2' 43.737" long: W75° 34' 32.677
-----------------	--

Cemetery:	Pierce
-----------	--------

Context:	Contiguous
----------	------------

Plot Placement:	In Rows
-----------------	---------

Grade Slope:	Positive
--------------	----------

Exposure:	Open
-----------	------

Plot Accessories:	-
-------------------	---

General Comments:	-
-------------------	---

Additional Information:	
-------------------------	--

References:	
-------------	--

CEMETERY INTEREST FORM

Marker ID: PRC406

(PAGE 2 OF 2)



Dexter	W
Crowner	

PUBLIC WORKS
ENVIRONMENTAL DIVISION
FORT DRUM, NEW YORK





CEMETERY INTEREST FORM

(PAGE 1 OF 2)

PUBLIC WORKS, ENVIRONMENTAL DIVISION
FORT DRUM, NEW YORK

FIRST NAME:	Gerald
MIDDLE NAME:	P
LAST NAME:	Crowner
MAIDEN NAME:	

BIRTH DATE:

DEATH DATE:

DAY:	<input type="text"/>	DAY:	<input type="text"/>
MONTH:	<input type="text"/>	MONTH:	<input type="text"/>
YEAR:	1915	YEAR:	1915

AGE:

YEARS:	<input type="text"/>	MONTHS:	<input type="text"/>	DAYS:	<input type="text"/>
--------	----------------------	---------	----------------------	-------	----------------------

GENDER:	M
---------	----------

EPITAPH OR SCRIPT:	(SE face) CROWNER / DEXTER W. CROWNER / 1852 - 1933 / CARRIE L. PENNIMAN / HIS WIFE / 1856 - 1915 / MADDA. THEIR DAUT. / 1879 - 1929 /
--------------------	--

EPITAPH OR SCRIPT (CONT):	(NW face) CROWNER / LEE D. CROWNER / 1887 - 1917 / BERNICE L. EMPEY / HIS WIFE / 1886 (blank) / GERALD P. THEIR SON / -1915-
---------------------------	--

MILITARY MARKER	-
-----------------	---

Marker Plot Type:	Single
-------------------	--------


Marker Description	Headstone
--------------------	-----------

Family Plot ID:	PRCFP50
-----------------	---------

Family Plot Name:	Penniman / Crowner
-------------------	--------------------

Associated Markers, IDs:	PRC407, PRC408, PRC409, PRC410, PRC411, PRC412, PRC413
(for this individual)	

Associated Individuals, IDs:	PRC406a, PRC406b, PRC406c, PRC406d, PRC406e
(other individuals)	



Map / Marker ID:	PRC406
------------------	---------------

Individual Plot ID:	PRC406f
---------------------	----------------

GPS (wgs84-18N)	lat: N44° 2' 43.737" long: W75° 34' 32.677
-----------------	--

Cemetery:	Pierce
-----------	--------

Context:	Contiguous
----------	------------

Plot Placement:	In Rows
-----------------	---------

Grade Slope:	Positive
--------------	----------

Exposure:	Open
-----------	------

Plot Accessories:	-
-------------------	---

General Comments:	-
-------------------	---

Additional Information:	
-------------------------	--

References:	
-------------	--

CEMETERY INTEREST FORM

Marker ID: PRC406

(PAGE 2 OF 2)



Gerald	P
Crowner	

PUBLIC WORKS
ENVIRONMENTAL DIVISION
FORT DRUM, NEW YORK





CEMETERY INTEREST FORM

(PAGE 1 OF 2)

PUBLIC WORKS, ENVIRONMENTAL DIVISION
FORT DRUM, NEW YORK

FIRST NAME:	Bernice
MIDDLE NAME:	L
LAST NAME:	Crowner
MAIDEN NAME:	Empy

BIRTH DATE:

DEATH DATE:

DAY:

DAY:

MONTH:

MONTH:

YEAR: 1886

YEAR:

AGE:

YEARS: MONTHS: DAYS:

GENDER: **F**

EPITAPH OR SCRIPT: (SE face) CROWNER / DEXTER W. CROWNER / 1852 - 1933 / CARRIE L. PENNIMAN / HIS WIFE / 1856 - 1915 / MADDA. THEIR DAUT. / 1879 - 1929 /

EPITAPH OR SCRIPT (CONT): (NW face) CROWNER / LEE D. CROWNER / 1887 - 1917 / BERNICE L. EMPEY / HIS WIFE / 1886 (blank) / GERALD P. THEIR SON / -1915-

MILITARY MARKER: -

Marker Plot Type: **Single**


Marker Description: **Headstone**

Family Plot ID: **PRCFP50**

Family Plot Name: **Penniman / Crowner**

Associated Markers, IDs: **PRC407, PRC408, PRC409, PRC410, PRC411, PRC412, PRC413**
(for this individual)

Associated Individuals, IDs: **PRC406a, PRC406b, PRC406c, PRC406d, PRC406f**
(other individuals)



Map / Marker ID: **PRC406**

Individual Plot ID: **PRC406e**

GPS (wgs84-18N) lat: N44° 2' 43.737" long: W75° 34' 32.677

Cemetery: **Pierce**

Context: **Contiguous**

Plot Placement: **In Rows**

Grade Slope: **Positive**

Exposure: **Open**

Plot Accessories: **-**

General Comments: **-**

Additional Information:

References:

CEMETERY INTEREST FORM

Marker ID: PRC406

(PAGE 2 OF 2)



Bernice	L
Crowner	Empy

PUBLIC WORKS
ENVIRONMENTAL DIVISION
FORT DRUM, NEW YORK





CEMETERY INTEREST FORM

(PAGE 1 OF 2)

PUBLIC WORKS, ENVIRONMENTAL DIVISION
FORT DRUM, NEW YORK

FIRST NAME:	Lee
MIDDLE NAME:	D
LAST NAME:	Crowner
MAIDEN NAME:	

BIRTH DATE:

DEATH DATE:

DAY:		DAY:	
MONTH:		MONTH:	
YEAR:	1887	YEAR:	1917

AGE:

YEARS:		MONTHS:		DAYS:	
--------	--	---------	--	-------	--

GENDER:	M
---------	---

EPITAPH OR SCRIPT:	(SE face) CROWNER / DEXTER W. CROWNER / 1852 - 1933 / CARRIE L. PENNIMAN / HIS WIFE / 1856 - 1915 / MADDA. THEIR DAUT. / 1879 - 1929 /
--------------------	--

EPITAPH OR SCRIPT (CONT):	(NW face) CROWNER / LEE D. CROWNER / 1887 - 1917 / BERNICE L. EMPEY / HIS WIFE / 1886 (blank) / GERALD P. THEIR SON / -1915-
---------------------------	--

MILITARY MARKER	-
-----------------	---

Marker Plot Type:	Single
-------------------	--------


Marker Description	Headstone
--------------------	-----------

Family Plot ID:	PRCFP50
-----------------	---------

Family Plot Name:	Penniman / Crowner
-------------------	--------------------

Associated Markers, IDs:	PRC407, PRC408, PRC409, PRC410, PRC411, PRC412, PRC413
(for this individual)	

Associated Individuals, IDs:	PRC406a, PRC406b, PRC406c, PRC406e, PRC406f
(other individuals)	



Map / Marker ID:	PRC406
------------------	--------

Individual Plot ID:	PRC406d
---------------------	---------

GPS (wgs84-18N)	lat: N44° 2' 43.737" long: W75° 34' 32.677
-----------------	--

Cemetery:	Pierce
-----------	--------

Context:	Contiguous
----------	------------

Plot Placement:	In Rows
-----------------	---------

Grade Slope:	Positive
--------------	----------

Exposure:	Open
-----------	------

Plot Accessories:	-
-------------------	---

General Comments:	-
-------------------	---

Additional Information:	
-------------------------	--

References:	
-------------	--

CEMETERY INTEREST FORM

Marker ID: PRC406

(PAGE 2 OF 2)



Lee	D
Crowner	

PUBLIC WORKS
ENVIRONMENTAL DIVISION
FORT DRUM, NEW YORK





CEMETERY INTEREST FORM

(PAGE 1 OF 2)

PUBLIC WORKS, ENVIRONMENTAL DIVISION
FORT DRUM, NEW YORK

FIRST NAME:	Carrie
MIDDLE NAME:	L
LAST NAME:	Crowner
MAIDEN NAME:	Penniman

BIRTH DATE:

DEATH DATE:

DAY:

DAY:

MONTH:

MONTH:

YEAR: 1856

YEAR: 1915

AGE:

YEARS: MONTHS: DAYS:

GENDER: **F**

EPITAPH OR SCRIPT: (SE face) CROWNER / DEXTER W. CROWNER / 1852 - 1933 / CARRIE L. PENNIMAN / HIS WIFE / 1856 - 1915 / MADDA. THEIR DAUT. / 1879 - 1929 /

EPITAPH OR SCRIPT (CONT): (NW face) CROWNER / LEE D. CROWNER / 1887 - 1917 / BERNICE L. EMPEY / HIS WIFE / 1886 (blank) / GERALD P. THEIR SON / -1915-

MILITARY MARKER: -

Marker Plot Type: **Single**

Marker Description: **Headstone**

Family Plot ID: **PRCFP50**


Family Plot Name: **Penniman / Crowner**

Associated Markers, IDs: **PRC407, PRC408, PRC409, PRC410, PRC411, PRC412, PRC413**

(for this individual)

Associated Individuals, IDs: **PRC402, PRC404, PRC406a, PRC406c, PRC406d, PRC406e, PRC406f**

(other individuals)



Map / Marker ID: **PRC406**

Individual Plot ID: **PRC406b**

GPS (wgs84-18N) lat: N44° 2' 43.737" long: W75° 34' 32.677

Cemetery: **Pierce**

Context: **Contiguous**

Plot Placement: **In Rows**

Grade Slope: **Positive**

Exposure: **Open**

Plot Accessories: **-**

General Comments: **-**

Additional Information:

References:

CEMETERY INTEREST FORM

Marker ID: PRC406

(PAGE 2 OF 2)



Carrie	L
Crowner	Penniman

PUBLIC WORKS
ENVIRONMENTAL DIVISION
FORT DRUM, NEW YORK





CEMETERY INTEREST FORM

(PAGE 1 OF 2)

PUBLIC WORKS, ENVIRONMENTAL DIVISION
FORT DRUM, NEW YORK

FIRST NAME:	Madda
MIDDLE NAME:	
LAST NAME:	Crowner
MAIDEN NAME:	

BIRTH DATE:

DEATH DATE:

DAY:		DAY:	
MONTH:		MONTH:	
YEAR:	1879	YEAR:	1929

AGE:

YEARS:		MONTHS:		DAYS:	
--------	--	---------	--	-------	--

GENDER:	F
---------	----------

EPITAPH OR SCRIPT:	(SE face) CROWNER / DEXTER W. CROWNER / 1852 - 1933 / CARRIE L. PENNIMAN / HIS WIFE / 1856 - 1915 / MADDA. THEIR DAUT. / 1879 - 1929 /
--------------------	--

EPITAPH OR SCRIPT (CONT):	(NW face) CROWNER / LEE D. CROWNER / 1887 - 1917 / BERNICE L. EMPEY / HIS WIFE / 1886 (blank) / GERALD P. THEIR SON / -1915-
---------------------------	--

MILITARY MARKER	-
-----------------	---

Marker Plot Type:	Single
-------------------	--------


Marker Description	Headstone
--------------------	-----------

Family Plot ID:	PRCFP50
-----------------	---------

Family Plot Name:	Penniman / Crowner
-------------------	--------------------

Associated Markers, IDs:	PRC407, PRC408, PRC409, PRC410, PRC411, PRC412, PRC413
(for this individual)	

Associated Individuals, IDs:	PRC406a, PRC406b, PRC406d, PRC406e, PRC406f
(other individuals)	



Map / Marker ID:	PRC406
------------------	---------------

Individual Plot ID:	PRC406c
---------------------	----------------

GPS (wgs84-18N)	lat: N44° 2' 43.737" long: W75° 34' 32.677
-----------------	--

Cemetery:	Pierce
-----------	--------

Context:	Contiguous
----------	------------

Plot Placement:	In Rows
-----------------	---------

Grade Slope:	Positive
--------------	----------

Exposure:	Open
-----------	------

Plot Accessories:	-
-------------------	---

General Comments:	-
-------------------	---

Additional Information:	For more info, see footstone (PRC409)
-------------------------	---------------------------------------

References:	
-------------	--

CEMETERY INTEREST FORM

Marker ID: PRC406

(PAGE 2 OF 2)



Madda

Crowner

PUBLIC WORKS
ENVIRONMENTAL DIVISION
FORT DRUM, NEW YORK





CEMETERY INTEREST FORM

(PAGE 1 OF 2)

PUBLIC WORKS, ENVIRONMENTAL DIVISION
FORT DRUM, NEW YORK

FIRST NAME:

MIDDLE NAME:

LAST NAME: **Crowner**

MAIDEN NAME: **Penniman**

BIRTH DATE:

DEATH DATE:

DAY:

DAY:

MONTH:

MONTH:

YEAR:

YEAR:

AGE:

YEARS:

MONTHS:

DAYS:

GENDER:

EPITAPH OR SCRIPT: **MOTHER**

EPITAPH OR SCRIPT (CONT):

MILITARY MARKER: -

Marker Plot Type: **Single**

Marker Description: **Footstone**

Family Plot ID: **PRCFP50**

Family Plot Name: **Penniman / Crowner**

Associated Markers, IDs:
(for this individual)

PRC406, PRC413

Associated Individuals, IDs:
(other individuals)



Map / Marker ID: **PRC407**

Individual Plot ID: **PRC407**

GPS (wgs84-18N) lat: **N44° 2' 43.687"** long: **W75° 34' 32.570"**

Cemetery: **Pierce**

Context: **Contiguous**

Plot Placement: **In Rows**

Grade Slope: **Positive**

Exposure: **Open**

Plot Accessories: -

General Comments: -

Additional Information:

References:

CEMETERY INTEREST FORM

Marker ID: PRC407

(PAGE 2 OF 2)



Crowner	Penniman

PUBLIC WORKS
ENVIRONMENTAL DIVISION
FORT DRUM, NEW YORK





CEMETERY INTEREST FORM

(PAGE 1 OF 2)

PUBLIC WORKS, ENVIRONMENTAL DIVISION
FORT DRUM, NEW YORK

FIRST NAME:

MIDDLE NAME:

LAST NAME: **Penniman**

MAIDEN NAME:

BIRTH DATE:

DEATH DATE:

DAY:

DAY:

MONTH:

MONTH:

YEAR:

YEAR:

AGE:

YEARS:

MONTHS:

DAYS:

GENDER:

EPITAPH OR SCRIPT: **FATHER**

EPITAPH OR SCRIPT (CONT):

MILITARY MARKER: -

Marker Plot Type: **Single**

Marker Description: **Footstone**

Family Plot ID: **PRCFP50**

Family Plot Name: **Penniman / Crowner**

Associated Markers, IDs:
(for this individual)

PRC406, PRC413

Associated Individuals, IDs:
(other individuals)



Map / Marker ID: **PRC408**

Individual Plot ID: **PRC408**

GPS (wgs84-18N) lat: **N44° 2' 43.734"** long: **W75° 34' 32.546**

Cemetery: **Pierce**

Context: **Contiguous**

Plot Placement: **In Rows**

Grade Slope: **Positive**

Exposure: **Open**

Plot Accessories: -

General Comments: -

Additional Information:

References:

CEMETERY INTEREST FORM

Marker ID: PRC408

(PAGE 2 OF 2)



Penniman	

PUBLIC WORKS
ENVIRONMENTAL DIVISION
FORT DRUM, NEW YORK





CEMETERY INTEREST FORM

(PAGE 1 OF 2)

PUBLIC WORKS, ENVIRONMENTAL DIVISION
FORT DRUM, NEW YORK

FIRST NAME:

MIDDLE NAME:

LAST NAME: **Crowner**

MAIDEN NAME:

BIRTH DATE: DAY: MONTH: YEAR:

DEATH DATE: DAY: MONTH: YEAR:

AGE: YEARS: MONTHS: DAYS:

GENDER:

EPITAPH OR SCRIPT: **MADDA CROWNER / 1879 - 1929**

EPITAPH OR SCRIPT (CONT):

MILITARY MARKER: -

Marker Plot Type: **Single**

Marker Description: **Headstone**

Family Plot ID: **PRCFP50**

Family Plot Name: **Penniman / Crowner**

Associated Markers, IDs: **PRC406, PRC413**

(for this individual)

Associated Individuals, IDs:

(other individuals)



Map / Marker ID: **PRC409**

Individual Plot ID: **PRC409**

GPS (wgs84-18N) lat: **N44° 2' 43.662"** long: **W75° 34' 32.867"**

Cemetery: **Pierce**

Context: **Contiguous**

Plot Placement: **In Rows**

Grade Slope: **Positive**

Exposure: **Open**

Plot Accessories: -

General Comments: -

Additional Information:

References:

CEMETERY INTEREST FORM

(PAGE 2 OF 2)

Marker ID: PRC409



Crowner	

PUBLIC WORKS
ENVIRONMENTAL DIVISION
FORT DRUM, NEW YORK





CEMETERY INTEREST FORM

(PAGE 1 OF 2)

PUBLIC WORKS, ENVIRONMENTAL DIVISION
FORT DRUM, NEW YORK

FIRST NAME:

MIDDLE NAME:

LAST NAME: **Crowner**

MAIDEN NAME:

BIRTH DATE: DAY: MONTH: YEAR:

DEATH DATE: DAY: MONTH: YEAR:

AGE: YEARS: MONTHS: DAYS:

GENDER:

EPITAPH OR SCRIPT: **GERALD**

EPITAPH OR SCRIPT (CONT):

MILITARY MARKER: -

Marker Plot Type: **Single**

Marker Description: **Headstone**

Family Plot ID: **PRCFP50**

Family Plot Name: **Penniman / Crowner**

Associated Markers, IDs: **PRC406, PRC413**

(for this individual)

Associated Individuals, IDs:

(other individuals)



Map / Marker ID: **PRC410**

Individual Plot ID: **PRC410**

GPS (wgs84-18N) lat: **N44° 2' 43.706"** long: **W75° 34' 32.842**

Cemetery: **Pierce**

Context: **Contiguous**

Plot Placement: **In Rows**

Grade Slope: **Positive**

Exposure: **Open**

Plot Accessories: -

General Comments: -

Additional Information:

References:

CEMETERY INTEREST FORM

Marker ID: PRC410

(PAGE 2 OF 2)



Crowner	

PUBLIC WORKS
ENVIRONMENTAL DIVISION
FORT DRUM, NEW YORK





CEMETERY INTEREST FORM

(PAGE 1 OF 2)

PUBLIC WORKS, ENVIRONMENTAL DIVISION
FORT DRUM, NEW YORK

FIRST NAME:

MIDDLE NAME:

LAST NAME: **Crowner**

MAIDEN NAME: **Empy**

BIRTH DATE:

DEATH DATE:

DAY:

DAY:

MONTH:

MONTH:

YEAR:

YEAR:

AGE:

YEARS:

MONTHS:

DAYS:

GENDER:

EPITAPH OR SCRIPT: **MOTHER**

EPITAPH OR SCRIPT (CONT):

MILITARY MARKER: -

Marker Plot Type: **Single**

Marker Description: **Headstone**

Family Plot ID: **PRCFP50**

Family Plot Name: **Penniman / Crowner**

Associated Markers, IDs:
(for this individual)

PRC406, PRC413

Associated Individuals, IDs:
(other individuals)



Map / Marker ID: **PRC411**

Individual Plot ID: **PRC411**

GPS (wgs84-18N) lat: **N44° 2' 43.745"** long: **W75° 34' 32.815**

Cemetery: **Pierce**

Context: **Contiguous**

Plot Placement: **In Rows**

Grade Slope: **Positive**

Exposure: **Open**

Plot Accessories: -

General Comments: -

Additional Information:

References:

CEMETERY INTEREST FORM

(PAGE 2 OF 2)

Marker ID: PRC411



Crowner	Empy

PUBLIC WORKS
ENVIRONMENTAL DIVISION
FORT DRUM, NEW YORK





CEMETERY INTEREST FORM

(PAGE 1 OF 2)

PUBLIC WORKS, ENVIRONMENTAL DIVISION
FORT DRUM, NEW YORK

FIRST NAME:

MIDDLE NAME:

LAST NAME: **Crowner**

MAIDEN NAME:

BIRTH DATE: DAY: MONTH: YEAR:

DEATH DATE: DAY: MONTH: YEAR:

AGE: YEARS: MONTHS: DAYS:

GENDER:

EPITAPH OR SCRIPT: **FATHER**

EPITAPH OR SCRIPT (CONT):

MILITARY MARKER: -

Marker Plot Type: **Single**

Marker Description: **Headstone**

Family Plot ID: **PRCFP50**

Family Plot Name: **Penniman / Crowner**

Associated Markers, IDs: **PRC406, PRC413**

(for this individual)

Associated Individuals, IDs:

(other individuals)



Map / Marker ID: **PRC412**

Individual Plot ID: **PRC412**

GPS (wgs84-18N) lat: **N44° 2' 43.786"** long: **W75° 34' 32.788**

Cemetery: **Pierce**

Context: **Contiguous**

Plot Placement: **In Rows**

Grade Slope: **Positive**

Exposure: **Open**

Plot Accessories: -

General Comments: -

Additional Information:

References:

CEMETERY INTEREST FORM

Marker ID: PRC412

(PAGE 2 OF 2)



Crowner	

PUBLIC WORKS
ENVIRONMENTAL DIVISION
FORT DRUM, NEW YORK





CEMETERY INTEREST FORM

(PAGE 1 OF 2)

PUBLIC WORKS, ENVIRONMENTAL DIVISION
FORT DRUM, NEW YORK

FIRST NAME:	<input type="text"/>
MIDDLE NAME:	<input type="text"/>
LAST NAME:	Penniman / Crowner
MAIDEN NAME:	<input type="text"/>

<i>BIRTH DATE:</i>		<i>DEATH DATE:</i>	
DAY:	<input type="text"/>	DAY:	<input type="text"/>
MONTH:	<input type="text"/>	MONTH:	<input type="text"/>
YEAR:	<input type="text"/>	YEAR:	<input type="text"/>

<i>AGE:</i>					
YEARS:	<input type="text"/>	MONTHS:	<input type="text"/>	DAYS:	<input type="text"/>

GENDER:	<input type="text"/>
---------	----------------------

EPITAPH OR SCRIPT:	(none)
--------------------	--------

EPITAPH OR SCRIPT (CONT):	<input type="text"/>
---------------------------	----------------------

MILITARY MARKER	-
-----------------	---

Marker Plot Type:	Family
-------------------	--------

Marker Description	Enclosure
--------------------	-----------

Family Plot ID:	PRCFP50
-----------------	---------

Family Plot Name:	Penniman / Crowner
-------------------	--------------------

Associated Markers, IDs: (for this individual)	PRC402, PRC403, PRC404, PRC405, PRC406, PRC407, PRC408, PRC409, PRC410, PRC411, PRC412
---	--

Associated Individuals, IDs: (other individuals)	<input type="text"/>
---	----------------------



Map / Marker ID:	PRC413
-------------------------	---------------

Individual Plot ID:	PRC413
---------------------	---------------

GPS (wgs84-18N)	lat: N44° 2' 43.693" long: W75° 34' 32.700
-----------------	--

Cemetery:	Pierce
-----------	--------

Context:	Contiguous
----------	------------

Plot Placement:	In Rows
-----------------	---------

Grade Slope:	Positive
--------------	----------

Exposure:	Open
-----------	------

Plot Accessories:	-
-------------------	---

General Comments:	-
-------------------	---

Additional Information:	<input type="text"/>
-------------------------	----------------------

References:	<input type="text"/>
-------------	----------------------

CEMETERY INTEREST FORM

(PAGE 2 OF 2)

Marker ID: PRC413



Penniman / Crowner	

PUBLIC WORKS
ENVIRONMENTAL DIVISION
FORT DRUM, NEW YORK





CEMETERY INTEREST FORM

(PAGE 1 OF 2)

PUBLIC WORKS, ENVIRONMENTAL DIVISION
FORT DRUM, NEW YORK

FIRST NAME:	Wilfred
MIDDLE NAME:	P
LAST NAME:	MaCue
MAIDEN NAME:	

<i>BIRTH DATE:</i>		<i>DEATH DATE:</i>	
DAY:	<input type="text"/>	DAY:	<input type="text"/>
MONTH:	<input type="text"/>	MONTH:	<input type="text"/>
YEAR:	1946	YEAR:	2005

<i>AGE:</i>			
YEARS:	59	MONTHS:	<input type="text"/>
		DAYS:	<input type="text"/>

GENDER:	M
---------	----------

EPITAPH OR SCRIPT:	WILFRID P. / "WILL" / MACCUE / 1946 (cross) 2005 / IN GOD'S HANDS
--------------------	---

EPITAPH OR SCRIPT (CONT):	
---------------------------	--

MILITARY MARKER	-
-----------------	---

Marker Plot Type:	Single
-------------------	--------

Marker Description	Headstone
--------------------	-----------

Family Plot ID:	-
-----------------	---

Family Plot Name:	
-------------------	--

Associated Markers, IDs:	-
(for this individual)	

Associated Individuals, IDs:	
(other individuals)	



Map / Marker ID:	PRC414
------------------	---------------

Individual Plot ID:	PRC414
---------------------	---------------

GPS (wgs84-18N)	lat: N44° 2' 43.832" long: W75° 34' 32.619
-----------------	--

Cemetery:	Pierce
-----------	--------

Context:	Contiguous
----------	------------

Plot Placement:	In Rows
-----------------	---------

Grade Slope:	Negative
--------------	----------

Exposure:	Open
-----------	------

Plot Accessories:	Flowers (planted), Pinwheel (plastic)
-------------------	---------------------------------------

General Comments:	Located 1 meter SW of PRC415
-------------------	------------------------------

Additional Information:	
-------------------------	--

References:	
-------------	--

CEMETERY INTEREST FORM

(PAGE 2 OF 2)

Marker ID: PRC414



Wilfred	P
MaCue	

PUBLIC WORKS
ENVIRONMENTAL DIVISION
FORT DRUM, NEW YORK





CEMETERY INTEREST FORM

(PAGE 1 OF 2)

PUBLIC WORKS, ENVIRONMENTAL DIVISION
FORT DRUM, NEW YORK

FIRST NAME:	Eleanor
MIDDLE NAME:	
LAST NAME:	MacCue
MAIDEN NAME:	

<i>BIRTH DATE:</i>		<i>DEATH DATE:</i>	
DAY:	<input type="text"/>	DAY:	<input type="text"/>
MONTH:	<input type="text"/>	MONTH:	<input type="text"/>
YEAR:	1930	YEAR:	1931

<i>AGE:</i>			
YEARS:	1	MONTHS:	<input type="text"/>
		DAYS:	<input type="text"/>

GENDER:	F
---------	----------

EPITAPH OR SCRIPT:	MACCUE / (far left) ELEANOR / 1930 - 1931 / (left center) LAWRENCE / MAY 13, 1924 / (right center) LAWRENCE / 1898 - 1958 / (far right) MABEL EORKEY / HIS WIFE / 1906 - 1980 /
--------------------	---

EPITAPH OR SCRIPT (CONT):	
---------------------------	--

MILITARY MARKER	-
-----------------	---

Marker Plot Type:	Family
-------------------	--------

Marker Description	Headstone
--------------------	-----------

Family Plot ID:	PRCFP55
-----------------	---------

Family Plot Name:	MaCue
-------------------	-------

Associated Markers, IDs:	-
(for this individual)	

Associated Individuals, IDs:	PRC415b, PRC415c, PRC415d
(other individuals)	



Map / Marker ID:	PRC415
------------------	---------------

Individual Plot ID:	PRC415a
---------------------	----------------

GPS (wgs84-18N)	lat: N44° 2' 43.885" long: W75° 34' 32.586
-----------------	--

Cemetery:	Pierce
-----------	--------

Context:	Contiguous
----------	------------

Plot Placement:	In Rows
-----------------	---------

Grade Slope:	Negative
--------------	----------

Exposure:	Open
-----------	------

Plot Accessories:	Statue (fairy, Cherubs), Fencing
-------------------	----------------------------------

General Comments:	-
-------------------	---

Additional Information:	
-------------------------	--

References:	
-------------	--

CEMETERY INTEREST FORM

Marker ID: PRC415

(PAGE 2 OF 2)



Eleanor

MacCue

PUBLIC WORKS
ENVIRONMENTAL DIVISION
FORT DRUM, NEW YORK





CEMETERY INTEREST FORM

(PAGE 1 OF 2)

PUBLIC WORKS, ENVIRONMENTAL DIVISION
FORT DRUM, NEW YORK

FIRST NAME:	Lawrence
MIDDLE NAME:	
LAST NAME:	MacCue
MAIDEN NAME:	

<i>BIRTH DATE:</i>		<i>DEATH DATE:</i>	
DAY: 13	MONTH: May	DAY: 13	MONTH: May
YEAR: 1924		YEAR: 1924	

<i>AGE:</i>			
YEARS: 0	MONTHS:	DAYS:	

GENDER:	M
---------	----------

EPITAPH OR SCRIPT:	MACCUE / (far left) ELEANOR / 1930 - 1931 / (left center) LAWRENCE / MAY 13, 1924 / (right center) LAWRENCE / 1898 - 1958 / (far right) MABEL EORKEY / HIS WIFE / 1906 - 1980 /
--------------------	---

EPITAPH OR SCRIPT (CONT):	
---------------------------	--

MILITARY MARKER	-
-----------------	---

Marker Plot Type:	Family
-------------------	--------

Marker Description	Headstone
--------------------	-----------

Family Plot ID:	PRCFP55
-----------------	---------

Family Plot Name:	MaCue
-------------------	-------

Associated Markers, IDs:	-
(for this individual)	

Associated Individuals, IDs:	PRC415a, PRC415c, PRC415d
(other individuals)	



Map / Marker ID:	PRC415
------------------	---------------

Individual Plot ID:	PRC415b
---------------------	----------------

GPS (wgs84-18N)	lat: N44° 2' 43.885" long: W75° 34' 32.586
-----------------	--

Cemetery:	Pierce
-----------	--------

Context:	Contiguous
----------	------------

Plot Placement:	In Rows
-----------------	---------

Grade Slope:	Negative
--------------	----------

Exposure:	Open
-----------	------

Plot Accessories:	Statue (fairy, Cherubs), Fencing
-------------------	----------------------------------

General Comments:	-
-------------------	---

Additional Information:	
-------------------------	--

References:	
-------------	--

CEMETERY INTEREST FORM

(PAGE 2 OF 2)

Marker ID: PRC415



Lawrence

MacCue

PUBLIC WORKS
ENVIRONMENTAL DIVISION
FORT DRUM, NEW YORK





CEMETERY INTEREST FORM

(PAGE 1 OF 2)

PUBLIC WORKS, ENVIRONMENTAL DIVISION
FORT DRUM, NEW YORK

FIRST NAME:	Lawrence
MIDDLE NAME:	
LAST NAME:	MacCue
MAIDEN NAME:	

<i>BIRTH DATE:</i>		<i>DEATH DATE:</i>	
DAY:	<input type="text"/>	DAY:	<input type="text"/>
MONTH:	<input type="text"/>	MONTH:	<input type="text"/>
YEAR:	1898	YEAR:	1958

<i>AGE:</i>			
YEARS:	60	MONTHS:	<input type="text"/>
		DAYS:	<input type="text"/>

GENDER:	M
---------	----------

EPITAPH OR SCRIPT:	MACCUE / (far left) ELEANOR / 1930 - 1931 / (left center) LAWRENCE / MAY 13, 1924 / (right center) LAWRENCE / 1898 - 1958 / (far right) MABEL EORKEY / HIS WIFE / 1906 - 1980 /
--------------------	---

EPITAPH OR SCRIPT (CONT):	
---------------------------	--

MILITARY MARKER	-
-----------------	---

Marker Plot Type:	Family
-------------------	--------

Marker Description	Headstone
--------------------	-----------

Family Plot ID:	PRCFP55
-----------------	---------

Family Plot Name:	MaCue
-------------------	-------

Associated Markers, IDs:	-
(for this individual)	

Associated Individuals, IDs:	PRC415a, PRC415b, PRC415d
(other individuals)	



Map / Marker ID:	PRC415
------------------	---------------

Individual Plot ID:	PRC415c
---------------------	----------------

GPS (wgs84-18N)	lat: N44° 2' 43.885" long: W75° 34' 32.586
-----------------	--

Cemetery:	Pierce
-----------	--------

Context:	Contiguous
----------	------------

Plot Placement:	In Rows
-----------------	---------

Grade Slope:	Negative
--------------	----------

Exposure:	Open
-----------	------

Plot Accessories:	Statue (fairy, Cherubs), Fencing
-------------------	----------------------------------

General Comments:	-
-------------------	---

Additional Information:	
-------------------------	--

References:	
-------------	--

CEMETERY INTEREST FORM

Marker ID: PRC415

(PAGE 2 OF 2)



Lawrence

MacCue





CEMETERY INTEREST FORM

(PAGE 1 OF 2)

PUBLIC WORKS, ENVIRONMENTAL DIVISION
FORT DRUM, NEW YORK

FIRST NAME:	Mabel
MIDDLE NAME:	
LAST NAME:	MacCue
MAIDEN NAME:	Eorkey

<i>BIRTH DATE:</i>		<i>DEATH DATE:</i>	
DAY:	<input type="text"/>	DAY:	<input type="text"/>
MONTH:	<input type="text"/>	MONTH:	<input type="text"/>
YEAR:	1906	YEAR:	1980

<i>AGE:</i>			
YEARS:	74	MONTHS:	<input type="text"/>
		DAYS:	<input type="text"/>

GENDER:	F
---------	---

EPITAPH OR SCRIPT:	MACCUE / (far left) ELEANOR / 1930 - 1931 / (left center) LAWRENCE / MAY 13, 1924 / (right center) LAWRENCE / 1898 - 1958 / (far right) MABEL EORKEY / HIS WIFE / 1906 - 1980 /
--------------------	---

EPITAPH OR SCRIPT (CONT):	
---------------------------	--

MILITARY MARKER	-
-----------------	---

Marker Plot Type:	Family
-------------------	--------

Marker Description	Headstone
--------------------	-----------

Family Plot ID:	PRCFP55
-----------------	---------

Family Plot Name:	MaCue
-------------------	-------

Associated Markers, IDs:	-
(for this individual)	

Associated Individuals, IDs:	PRC415a, PRC415b, PRC415c
(other individuals)	



Map / Marker ID:	PRC415
------------------	---------------

Individual Plot ID:	PRC415d
---------------------	----------------

GPS (wgs84-18N)	lat: N44° 2' 43.885" long: W75° 34' 32.586
-----------------	--

Cemetery:	Pierce
-----------	--------

Context:	Contiguous
----------	------------

Plot Placement:	In Rows
-----------------	---------

Grade Slope:	Negative
--------------	----------

Exposure:	Open
-----------	------

Plot Accessories:	Statue (fairy, Cherubs), Fencing
-------------------	----------------------------------

General Comments:	-
-------------------	---

Additional Information:	
-------------------------	--

References:	
-------------	--

CEMETERY INTEREST FORM

(PAGE 2 OF 2)

Marker ID: PRC415



Mabel	
MacCue	Eorkey

PUBLIC WORKS
ENVIRONMENTAL DIVISION
FORT DRUM, NEW YORK





CEMETERY INTEREST FORM

(PAGE 1 OF 2)

PUBLIC WORKS, ENVIRONMENTAL DIVISION
FORT DRUM, NEW YORK

FIRST NAME:	Carlton "Bucky"
MIDDLE NAME:	C
LAST NAME:	MacCue
MAIDEN NAME:	

<i>BIRTH DATE:</i>		<i>DEATH DATE:</i>	
DAY:	<input type="text"/>	DAY:	<input type="text"/>
MONTH:	<input type="text"/>	MONTH:	<input type="text"/>
YEAR:	1942	YEAR:	1999

<i>AGE:</i>			
YEARS:	57	MONTHS:	<input type="text"/>
		DAYS:	<input type="text"/>

GENDER:	M
---------	----------

EPITAPH OR SCRIPT:	CARLTON C. / "BUCKY" / MACCUE / 1942 (cross) 1999 / IN GOD'S HANDS
--------------------	---

EPITAPH OR SCRIPT (CONT):	
---------------------------	--

MILITARY MARKER	-
-----------------	---

Marker Plot Type:	Single
-------------------	---------------

Marker Description	Headstone
--------------------	------------------

Family Plot ID:	-
-----------------	---

Family Plot Name:	
-------------------	--

Associated Markers, IDs:	-
--------------------------	---

(for this individual)

Associated Individuals, IDs:	
------------------------------	--

(other individuals)



Map / Marker ID:	PRC416
-------------------------	---------------

Individual Plot ID:	PRC416
---------------------	---------------

GPS (wgs84-18N)	lat: N44° 2' 43.936" long: W75° 34' 32.553
-----------------	--

Cemetery:	Pierce
-----------	--------

Context:	Contiguous
----------	------------

Plot Placement:	In Rows
-----------------	---------

Grade Slope:	Negative
--------------	----------

Exposure:	Open
-----------	------

Plot Accessories:	Flowers (planted), Statue (cherubs), Fencin
-------------------	---

General Comments:	Located 1 meter NE of PRC415
-------------------	------------------------------

Additional Information:	
-------------------------	--

References:	
-------------	--

CEMETERY INTEREST FORM

(PAGE 2 OF 2)

Marker ID: PRC416



Carlton "Bucky"	C
MacCue	

PUBLIC WORKS
ENVIRONMENTAL DIVISION
FORT DRUM, NEW YORK





CEMETERY INTEREST FORM

(PAGE 1 OF 2)

PUBLIC WORKS, ENVIRONMENTAL DIVISION
FORT DRUM, NEW YORK

FIRST NAME:	Robert
MIDDLE NAME:	N
LAST NAME:	MaCue
MAIDEN NAME:	

<i>BIRTH DATE:</i>		<i>DEATH DATE:</i>	
DAY:	<input type="text"/>	DAY:	<input type="text"/>
MONTH:	<input type="text"/>	MONTH:	<input type="text"/>
YEAR:	1926	YEAR:	2001
<i>AGE:</i>			
YEARS:	75	MONTHS:	<input type="text"/>
		DAYS:	<input type="text"/>

GENDER:	M
---------	----------

EPITAPH OR SCRIPT:	MACCUE / (left side) ROBERT N. / 1926 - 2001 / DAVID P. / 1953 - 1985 / (right side) BEVERLY JEAN / 1929 - 1996
--------------------	---

EPITAPH OR SCRIPT (CONT):	
---------------------------	--

MILITARY MARKER	-
-----------------	---

Marker Plot Type:	Family
-------------------	--------

Marker Description	(Unknown)
--------------------	-----------

Family Plot ID:	PRCFP56
-----------------	---------

Family Plot Name:	MacCue
-------------------	--------

Associated Markers, IDs:	-
--------------------------	---

(for this individual)

Associated Individuals, IDs:	PRC417b, PRC417c
------------------------------	------------------

(other individuals)



Map / Marker ID:	PRC417
------------------	---------------

Individual Plot ID:	PRC417a
---------------------	----------------

GPS (wgs84-18N)	lat: N44° 2' 43.874" long: W75° 34' 32.635
-----------------	--

Cemetery:	Pierce
-----------	--------

Context:	Contiguous
----------	------------

Plot Placement:	In Rows
-----------------	---------

Grade Slope:	Negative
--------------	----------

Exposure:	Open
-----------	------

Plot Accessories:	Wreath
-------------------	--------

General Comments:	Located 50 cm W of PRC415.
-------------------	----------------------------

Additional Information:	
-------------------------	--

References:	
-------------	--

CEMETERY INTEREST FORM

Marker ID: PRC417

(PAGE 2 OF 2)



Robert	N
MaCue	

PUBLIC WORKS
ENVIRONMENTAL DIVISION
FORT DRUM, NEW YORK





CEMETERY INTEREST FORM

(PAGE 1 OF 2)

PUBLIC WORKS, ENVIRONMENTAL DIVISION
FORT DRUM, NEW YORK

FIRST NAME:	David
MIDDLE NAME:	P
LAST NAME:	MaCue
MAIDEN NAME:	

<i>BIRTH DATE:</i>		<i>DEATH DATE:</i>	
DAY:		DAY:	
MONTH:		MONTH:	
YEAR:	1853	YEAR:	1985

<i>AGE:</i>			
YEARS:	32	MONTHS:	
		DAYS:	

GENDER:	M
---------	---

EPITAPH OR SCRIPT:	MACCUE / (left side) ROBERT N. / 1926 - 2001 / DAVID P. / 1953 - 1985 / (right side) BEVERLY JEAN / 1929 - 1996
--------------------	---

EPITAPH OR SCRIPT (CONT):	
---------------------------	--

MILITARY MARKER	-
-----------------	---

Marker Plot Type:	Family
-------------------	--------

Marker Description	(Unknown)
--------------------	-----------

Family Plot ID:	PRCFP56
-----------------	---------

Family Plot Name:	MacCue
-------------------	--------

Associated Markers, IDs:	-
(for this individual)	

Associated Individuals, IDs:	PRC417a, PRC417c
(other individuals)	



Map / Marker ID:	PRC417
------------------	--------

Individual Plot ID:	PRC417b
---------------------	---------

GPS (wgs84-18N)	lat: N44° 2' 43.874" long: W75° 34' 32.635
-----------------	--

Cemetery:	Pierce
-----------	--------

Context:	Contiguous
----------	------------

Plot Placement:	In Rows
-----------------	---------

Grade Slope:	Negative
--------------	----------

Exposure:	Open
-----------	------

Plot Accessories:	Wreath
-------------------	--------

General Comments:	Located 50 cm W of PRC415.
-------------------	----------------------------

Additional Information:	
-------------------------	--

References:	
-------------	--

CEMETERY INTEREST FORM

(PAGE 2 OF 2)

Marker ID: PRC417



David	P
MaCue	

PUBLIC WORKS
ENVIRONMENTAL DIVISION
FORT DRUM, NEW YORK





CEMETERY INTEREST FORM

(PAGE 1 OF 2)

PUBLIC WORKS, ENVIRONMENTAL DIVISION
FORT DRUM, NEW YORK

FIRST NAME:	Beverly
MIDDLE NAME:	Jean
LAST NAME:	MaCue
MAIDEN NAME:	

<i>BIRTH DATE:</i>		<i>DEATH DATE:</i>	
DAY:	<input type="text"/>	DAY:	<input type="text"/>
MONTH:	<input type="text"/>	MONTH:	<input type="text"/>
YEAR:	1929	YEAR:	1996

<i>AGE:</i>			
YEARS:	67	MONTHS:	<input type="text"/>
		DAYS:	<input type="text"/>

GENDER:	F
---------	----------

EPITAPH OR SCRIPT:	MACCUE / (left side) ROBERT N. / 1926 - 2001 / DAVID P. / 1953 - 1985 / (right side) BEVERLY JEAN / 1929 - 1996
--------------------	---

EPITAPH OR SCRIPT (CONT):	
---------------------------	--

MILITARY MARKER	-
-----------------	---

Marker Plot Type:	Family
-------------------	--------

Marker Description	(Unknown)
--------------------	-----------

Family Plot ID:	PRCFP56
-----------------	---------

Family Plot Name:	MacCue
-------------------	--------

Associated Markers, IDs:	-
(for this individual)	

Associated Individuals, IDs:	PRC417a, PRC417b
(other individuals)	



Map / Marker ID:	PRC417
------------------	---------------

Individual Plot ID:	PRC417c
---------------------	----------------

GPS (wgs84-18N)	lat: N44° 2' 43.874" long: W75° 34' 32.635
-----------------	--

Cemetery:	Pierce
-----------	--------

Context:	Contiguous
----------	------------

Plot Placement:	In Rows
-----------------	---------

Grade Slope:	Negative
--------------	----------

Exposure:	Open
-----------	------

Plot Accessories:	Wreath
-------------------	--------

General Comments:	Located 50 cm W of PRC415.
-------------------	----------------------------

Additional Information:	
-------------------------	--

References:	
-------------	--

CEMETERY INTEREST FORM




(PAGE 2 OF 2)

Marker ID: PRC417



Beverly	Jean
MaCue	

PUBLIC WORKS
ENVIRONMENTAL DIVISION
FORT DRUM, NEW YORK





CEMETERY INTEREST FORM

(PAGE 1 OF 2)

PUBLIC WORKS, ENVIRONMENTAL DIVISION
FORT DRUM, NEW YORK

FIRST NAME:	Robert
MIDDLE NAME:	D.
LAST NAME:	Dusharm
MAIDEN NAME:	

<i>BIRTH DATE:</i>		<i>DEATH DATE:</i>	
DAY: 21	MONTH: September	DAY: 9	MONTH: September
YEAR: 1944		YEAR: 1992	

<i>AGE:</i>			
YEARS: 47	MONTHS: 11	DAYS:	

GENDER:	M
---------	----------

EPITAPH OR SCRIPT:	DUSHARM / (left side) ROBERT D. / SEPT. 21, AUG. 1, / 1944 (deer image) 1992 / (center) MARRIED / AUG. 1, 1986 / (right side) CINDY S. PIERCE / FEB. 24 (blank) / 1957 (rose) (blank)
--------------------	---

EPITAPH OR SCRIPT (CONT):	
---------------------------	--

MILITARY MARKER	(flag)
-----------------	--------

Marker Plot Type:	Double
-------------------	--------

Marker Description	Headstone
--------------------	-----------

Family Plot ID:	-
-----------------	---

Family Plot Name:	
-------------------	--

Associated Markers, IDs: (for this individual)	-
---	---

Associated Individuals, IDs: (other individuals)	PRC418b
---	---------



Map / Marker ID:	PRC418
-------------------------	---------------

Individual Plot ID:	PRC418a
---------------------	----------------

GPS (wgs84-18N)	lat: N44° 2' 43.134" long: W75° 34' 33.310
-----------------	--

Cemetery:	Pierce
-----------	--------

Context:	Contiguous
----------	------------

Plot Placement:	In Rows
-----------------	---------

Grade Slope:	None
--------------	------

Exposure:	Open
-----------	------

Plot Accessories:	Flag
-------------------	------

General Comments:	-
-------------------	---

Additional Information:	
-------------------------	--

References:	
-------------	--

CEMETERY INTEREST FORM

(PAGE 2 OF 2)

Marker ID: PRC418



Robert	D.
Dusharm	

PUBLIC WORKS
ENVIRONMENTAL DIVISION
FORT DRUM, NEW YORK





CEMETERY INTEREST FORM

(PAGE 1 OF 2)

PUBLIC WORKS, ENVIRONMENTAL DIVISION
FORT DRUM, NEW YORK

FIRST NAME:	Cindy
MIDDLE NAME:	S
LAST NAME:	Dusharm
MAIDEN NAME:	Pierce

<i>BIRTH DATE:</i>		<i>DEATH DATE:</i>	
DAY:	24	DAY:	
MONTH:	February	MONTH:	
YEAR:	1957	YEAR:	

<i>AGE:</i>		
YEARS:	MONTHS:	DAYS:

GENDER:	F
---------	----------

EPITAPH OR SCRIPT:	DUSHARM / (left side) ROBERT D. / SEPT. 21, AUG. 1, / 1944 (deer image) 1992 / (center) MARRIED / AUG. 1, 1986 / (right side) CINDY S. PIERCE / FEB. 24 (blank) / 1957 (rose) (blank)
--------------------	---

EPITAPH OR SCRIPT (CONT):	
---------------------------	--

MILITARY MARKER	(flag)
-----------------	--------

Marker Plot Type:	Double
-------------------	--------

Marker Description	Headstone
--------------------	-----------

Family Plot ID:	-
-----------------	---

Family Plot Name:	
-------------------	--

Associated Markers, IDs: (for this individual)	-
---	---

Associated Individuals, IDs: (other individuals)	PRC418a
---	---------



Map / Marker ID:	PRC418
------------------	---------------

Individual Plot ID:	PRC418b
---------------------	----------------

GPS (wgs84-18N)	lat: N44° 2' 43.134" long: W75° 34' 33.310
-----------------	--

Cemetery:	Pierce
-----------	--------

Context:	Contiguous
----------	------------

Plot Placement:	In Rows
-----------------	---------

Grade Slope:	None
--------------	------

Exposure:	Open
-----------	------

Plot Accessories:	Flag
-------------------	------

General Comments:	-
-------------------	---

Additional Information:	
-------------------------	--

References:	
-------------	--

CEMETERY INTEREST FORM

(PAGE 2 OF 2)

Marker ID: PRC418



Cindy	S
Dusharm	Pierce

PUBLIC WORKS
ENVIRONMENTAL DIVISION
FORT DRUM, NEW YORK





CEMETERY INTEREST FORM

(PAGE 1 OF 2)

PUBLIC WORKS, ENVIRONMENTAL DIVISION
FORT DRUM, NEW YORK

FIRST NAME:	William
MIDDLE NAME:	
LAST NAME:	Graham
MAIDEN NAME:	

BIRTH DATE:		DEATH DATE:	
DAY:		DAY:	3
MONTH:		MONTH:	November
YEAR:		YEAR:	1858

AGE:			
YEARS:	52	MONTHS:	5
		DAYS:	

GENDER:	M
---------	---

EPITAPH OR SCRIPT:	Blessed are the dead that die in the lord / A BIBLE CHRISTIAN (in design) / WILLIAM GRAHAM / DIED / Nov. 3, 1858, / AGED 52 YEARS, / & 5 mo. / A kind parent and affectionate husband /
--------------------	---

EPITAPH OR SCRIPT (CONT):	Forget not the dead who hath / loved who hath left us who bend o'er us / now from the brighter homes above.
---------------------------	---

MILITARY MARKER	-
-----------------	---

Marker Plot Type:	Single
-------------------	--------

Marker Description	Headstone
--------------------	-----------

Family Plot ID:	-
-----------------	---

Family Plot Name:	
-------------------	--

Associated Markers, IDs:	-
(for this individual)	

Associated Individuals, IDs:	PRC420, PRC421, PRC422, PRC423
(other individuals)	



Map / Marker ID:	PRC419
------------------	---------------

Individual Plot ID:	PRC419
---------------------	---------------

GPS (wgs84-18N)	lat: N44° 2' 43.462" long: W75° 34' 32.996
-----------------	--

Cemetery:	Pierce
-----------	--------

Context:	Contiguous
----------	------------

Plot Placement:	In Rows
-----------------	---------

Grade Slope:	Cross Slope
--------------	-------------

Exposure:	Encroaching Vegetation
-----------	------------------------

Plot Accessories:	-
-------------------	---

General Comments:	William and other Grahams seem to have their script oriented on a different axis than the rest of the cemetery.
-------------------	---

Additional Information:	
-------------------------	--

References:	
-------------	--

CEMETERY INTEREST FORM

Marker ID: PRC419

(PAGE 2 OF 2)



William

Graham

PUBLIC WORKS
ENVIRONMENTAL DIVISION
FORT DRUM, NEW YORK





CEMETERY INTEREST FORM

(PAGE 1 OF 2)

PUBLIC WORKS, ENVIRONMENTAL DIVISION
FORT DRUM, NEW YORK

FIRST NAME:	Janet
MIDDLE NAME:	
LAST NAME:	Graham
MAIDEN NAME:	

BIRTH DATE:

DEATH DATE:

DAY:		DAY:	23
MONTH:		MONTH:	June
YEAR:		YEAR:	1852

AGE:

YEARS:	43	MONTHS:		DAYS:	
--------	----	---------	--	-------	--

GENDER:	F
---------	---

EPITAPH OR SCRIPT:	JANET, / wife of / Wm. GRAHAM, / died June 23, 1852, / aged 43 years. / A faithful wife and affectionate mother / and a consistent Christian
--------------------	--

EPITAPH OR SCRIPT (CONT):	
---------------------------	--

MILITARY MARKER	-
-----------------	---

Marker Plot Type:	Single
-------------------	--------

Marker Description	Headstone
--------------------	-----------

Family Plot ID:	-
-----------------	---

Family Plot Name:	
-------------------	--

Associated Markers, IDs: (for this individual)	-
---	---

Associated Individuals, IDs: (other individuals)	PRC419, PRC421, PRC422, PRC423
---	--------------------------------



Map / Marker ID:	PRC420
-------------------------	---------------

Individual Plot ID:	PRC420
---------------------	---------------

GPS (wgs84-18N)	lat: N44° 2' 43.494" long: W75° 34' 32.989
-----------------	--

Cemetery:	Pierce
-----------	--------

Context:	Contiguous
----------	------------

Plot Placement:	In Rows
-----------------	---------

Grade Slope:	Cross Slope
--------------	-------------

Exposure:	Tree Overhang and Encroaching Vegetation
-----------	--

Plot Accessories:	-
-------------------	---

General Comments:	-
-------------------	---

Additional Information:	
-------------------------	--

References:	
-------------	--

CEMETERY INTEREST FORM

Marker ID: PRC420

(PAGE 2 OF 2)



Janet	
Graham	

PUBLIC WORKS
ENVIRONMENTAL DIVISION
FORT DRUM, NEW YORK





CEMETERY INTEREST FORM

(PAGE 1 OF 2)

PUBLIC WORKS, ENVIRONMENTAL DIVISION
FORT DRUM, NEW YORK

FIRST NAME: **Netty**

MIDDLE NAME:

LAST NAME: **Graham**

MAIDEN NAME:

BIRTH DATE:

DEATH DATE:

DAY:

DAY:

MONTH:

MONTH:

YEAR:

YEAR:

AGE:

YEARS: MONTHS: DAYS:

GENDER:

EPITAPH OR SCRIPT: NETTY, / Infant daughter of / Wm. & SARAH / GRAHAM, / died Dec. 25, 185(Flower?) / aged 13 months. / So blooms the human face divine / The youth and pride of beauty shows / Fairer than spring the colors shine / And sweeter than the virgin rose.

EPITAPH OR SCRIPT (CONT):

MILITARY MARKER:

Marker Plot Type:

Marker Description:

Family Plot ID:

Family Plot Name:

Associated Markers, IDs:

(for this individual)

Associated Individuals, IDs:

(other individuals)



Map / Marker ID:

Individual Plot ID:

GPS (wgs84-18N) lat: long:

Cemetery:

Context:

Plot Placement:

Grade Slope:

Exposure:

Plot Accessories:

General Comments:

Additional Information:

References:

CEMETERY INTEREST FORM

Marker ID: PRC421

(PAGE 2 OF 2)



Netty

Graham

PUBLIC WORKS
ENVIRONMENTAL DIVISION
FORT DRUM, NEW YORK





CEMETERY INTEREST FORM

(PAGE 1 OF 2)

PUBLIC WORKS, ENVIRONMENTAL DIVISION
FORT DRUM, NEW YORK

FIRST NAME:	Ella
MIDDLE NAME:	
LAST NAME:	Graham
MAIDEN NAME:	

<i>BIRTH DATE:</i>		<i>DEATH DATE:</i>	
DAY:		DAY:	26
MONTH:		MONTH:	February
YEAR:		YEAR:	1850

<i>AGE:</i>			
YEARS:	1	MONTHS:	7
		DAYS:	

GENDER:	F
---------	----------

EPITAPH OR SCRIPT:	<p>ELLA, / daughter of / W. & SARAH GRAHAM, / DIED / Feb. 26, 1860 / Aged / 1 year / & 7 mos / Farewell loved one thou art happy / ... (illegible) ... your elima... (of endless ?) days / Thy Savior gave, but has called (thee?) / From thy friends and home (away?)</p>
--------------------	--

EPITAPH OR SCRIPT (CONT):	
MILITARY MARKER	-
Marker Plot Type:	Single
Marker Description	Headstone
Family Plot ID:	-
Family Plot Name:	
Associated Markers, IDs:	-
(for this individual)	

Associated Individuals, IDs:	PRC419, PRC420, PRC421, PRC423
(other individuals)	



Map / Marker ID:	PRC422
------------------	---------------

Individual Plot ID:	PRC422
---------------------	---------------

GPS (wgs84-18N)	lat: N44° 2' 43.562" long: W75° 34' 32.980
-----------------	--

Cemetery:	Pierce
-----------	--------

Context:	Contiguous
----------	------------

Plot Placement:	In Rows
-----------------	---------

Grade Slope:	Cross Slope
--------------	-------------

Exposure:	Tree Overhang and Encroaching Vegetation
-----------	--

Plot Accessories:	-
-------------------	---

General Comments:	-
-------------------	---

Additional Information:	
-------------------------	--

References:	
-------------	--

CEMETERY INTEREST FORM

(PAGE 2 OF 2)

Marker ID: PRC422



Ella	
Graham	

PUBLIC WORKS
ENVIRONMENTAL DIVISION
FORT DRUM, NEW YORK





CEMETERY INTEREST FORM

(PAGE 1 OF 2)

PUBLIC WORKS, ENVIRONMENTAL DIVISION
FORT DRUM, NEW YORK

FIRST NAME:	Fannie
MIDDLE NAME:	
LAST NAME:	(Graham ?)
MAIDEN NAME:	

<i>BIRTH DATE:</i>		<i>DEATH DATE:</i>	
DAY:	<input type="text"/>	DAY:	<input type="text"/>
MONTH:	<input type="text"/>	MONTH:	<input type="text"/>
YEAR:	<input type="text"/>	YEAR:	<input type="text"/>

<i>AGE:</i>					
YEARS:	<input type="text"/>	MONTHS:	<input type="text"/>	DAYS:	<input type="text"/>

GENDER:	<input type="text"/>
---------	----------------------

EPITAPH OR SCRIPT:	FANNIE
--------------------	---------------

EPITAPH OR SCRIPT (CONT):	
---------------------------	--

MILITARY MARKER	-
-----------------	---

Marker Plot Type:	Single
-------------------	--------

Marker Description	(Unknown)
--------------------	-----------

Family Plot ID:	-
-----------------	---

Family Plot Name:	
-------------------	--

Associated Markers, IDs: (for this individual)	-
---	---

Associated Individuals, IDs: (other individuals)	PRC419, PRC420, PRC421, PRC422
---	--------------------------------



Map / Marker ID:	PRC423
------------------	---------------

Individual Plot ID:	PRC423
---------------------	---------------

GPS (wgs84-18N)	lat: N44° 2' 43.591" long: W75° 34' 32.970
-----------------	--

Cemetery:	Pierce
-----------	--------

Context:	Contiguous
----------	------------

Plot Placement:	In Rows
-----------------	---------

Grade Slope:	Cross Slope
--------------	-------------

Exposure:	Tree Overhang and Encroaching Vegetation
-----------	--

Plot Accessories:	-
-------------------	---

General Comments:	Likely a Graham due to orientation, material typw, and location. Dimensions of primary marker seem more consistent with a footstone but falls in line with other Graham Headstones
-------------------	--

Additional Information:	
-------------------------	--

References:	
-------------	--

CEMETERY INTEREST FORM

Marker ID: PRC423

(PAGE 2 OF 2)



Fannie

(Graham ?)

PUBLIC WORKS
ENVIRONMENTAL DIVISION
FORT DRUM, NEW YORK





CEMETERY INTEREST FORM

(PAGE 1 OF 2)

PUBLIC WORKS, ENVIRONMENTAL DIVISION
FORT DRUM, NEW YORK

FIRST NAME:	Micheal
MIDDLE NAME:	A
LAST NAME:	Pierce
MAIDEN NAME:	

<i>BIRTH DATE:</i>		<i>DEATH DATE:</i>	
DAY:	24	DAY:	10
MONTH:	February	MONTH:	April
YEAR:	1997	YEAR:	2007

<i>AGE:</i>			
YEARS:	10	MONTHS:	
		DAYS:	

GENDER:	M
---------	----------

EPITAPH OR SCRIPT:	PIERCE / MICHEAL A. / "HE CHANGED OUT WORLD" / (left) FEB. 24, / 1997 / (center) "MIKEY" / (left) APR. 10, 2007
--------------------	---

EPITAPH OR SCRIPT (CONT):	
---------------------------	--

MILITARY MARKER	-
-----------------	---

Marker Plot Type:	Single
-------------------	--------

Marker Description	Headstone
--------------------	-----------

Family Plot ID:	-
-----------------	---

Family Plot Name:	
-------------------	--

Associated Markers, IDs:	-
--------------------------	---

(for this individual)

Associated Individuals, IDs:	
------------------------------	--

(other individuals)



Map / Marker ID:	PRC424
-------------------------	---------------

Individual Plot ID:	PRC424
---------------------	---------------

GPS (wgs84-18N)	lat: N44° 2' 43.156" long: W75° 34' 33.504
-----------------	--

Cemetery:	Pierce
-----------	--------

Context:	Isolated
----------	----------

Plot Placement:	In Rows
-----------------	---------

Grade Slope:	None
--------------	------

Exposure:	Open
-----------	------

Plot Accessories:	Figurines (Flowers, Blue Jay, Cherubs, Alli
-------------------	---

General Comments:	Located 355cm WSW of PRC418
-------------------	-----------------------------

Additional Information:	
-------------------------	--

References:	
-------------	--

CEMETERY INTEREST FORM





(PAGE 2 OF 2)

Marker ID: PRC424



Micheal	A
Pierce	

PUBLIC WORKS
ENVIRONMENTAL DIVISION
FORT DRUM, NEW YORK





CEMETERY INTEREST FORM

(PAGE 1 OF 2)

PUBLIC WORKS, ENVIRONMENTAL DIVISION
FORT DRUM, NEW YORK

FIRST NAME:	Robert
MIDDLE NAME:	Henry
LAST NAME:	Camidge
MAIDEN NAME:	

<i>BIRTH DATE:</i>		<i>DEATH DATE:</i>	
DAY: 4	MONTH: October	DAY: 14	MONTH: October
YEAR: 1924		YEAR: 2004	

<i>AGE:</i>			
YEARS: 80	MONTHS:	DAYS:	

GENDER:	M
---------	---

EPITAPH OR SCRIPT:	(SE face) CAMIDGE / WE LOVED OUR CHILDREN / (left) RUTH G. / AUG. 29, DEC. 8, / 1944 1992 / (center) SEPT. 27, 1965 (in wedding rings) / (right) ROBERT H. / OCT. 4, OCT. 14, / 1924 2004
--------------------	---

EPITAPH OR SCRIPT (CONT):	(SW face, in plaque) ROBERT HENRYCAMIDGE / COX US NAVY / WORLD WAR II / OCT. 4, 1924 (cross) OCT. 14 2004
---------------------------	---

MILITARY MARKER	COX US NAVY / WORLD WAR II
-----------------	----------------------------

Marker Plot Type:	Double
-------------------	--------

Marker Description	Headstone
--------------------	-----------

Family Plot ID:	-
-----------------	---

Family Plot Name:	
-------------------	--

Associated Markers, IDs:	-
(for this individual)	

Associated Individuals, IDs:	PRC425a
(other individuals)	



Map / Marker ID:	PRC425
------------------	---------------

Individual Plot ID:	PRC425b
---------------------	----------------

GPS (wgs84-18N)	lat: N44° 2' 43.329" long: W75° 34' 33.318
-----------------	--

Cemetery:	Pierce
-----------	--------

Context:	Isolated
----------	----------

Plot Placement:	In Rows
-----------------	---------

Grade Slope:	Positive
--------------	----------

Exposure:	Open
-----------	------

Plot Accessories:	Flowers (planted, faux), Statues (Cherub, D
-------------------	---

General Comments:	Bronze Plaque on SW face. Marker placed on 22 May 2012.
-------------------	---

Additional Information:	
-------------------------	--

References:	
-------------	--

CEMETERY INTEREST FORM

Marker ID: PRC425

(PAGE 2 OF 2)



Robert	Henry
Camidge	

PUBLIC WORKS
ENVIRONMENTAL DIVISION
FORT DRUM, NEW YORK





CEMETERY INTEREST FORM

(PAGE 1 OF 2)

PUBLIC WORKS, ENVIRONMENTAL DIVISION
FORT DRUM, NEW YORK

FIRST NAME:	Ruth
MIDDLE NAME:	G
LAST NAME:	Camidge
MAIDEN NAME:	

<i>BIRTH DATE:</i>		<i>DEATH DATE:</i>	
DAY: 29	MONTH: August	DAY: 8	MONTH: December
YEAR: 1944		YEAR: 1992	

<i>AGE:</i>			
YEARS: 48	MONTHS:	DAYS:	

GENDER:	F
---------	----------

EPITAPH OR SCRIPT:	(SE face) CAMIDGE / WE LOVED OUR CHILDREN / (left) RUTH G. / AUG. 29, DEC. 8, / 1944 1992 / (center) SEPT. 27, 1965 (in wedding rings) / (right) ROBERT H. / OCT. 4, OCT. 14, / 1924 2004
--------------------	---

EPITAPH OR SCRIPT (CONT):	(SW face, in plaque) ROBERT HENRYCAMIDGE / COX US NAVY / WORLD WAR II / OCT. 4, 1924 (cross) OCT. 14 2004
---------------------------	---

MILITARY MARKER	(flag)
-----------------	--------

Marker Plot Type:	Double
-------------------	--------

Marker Description	Headstone
--------------------	-----------

Family Plot ID:	-
-----------------	---

Family Plot Name:	
-------------------	--

Associated Markers, IDs:	-
(for this individual)	

Associated Individuals, IDs:	PRC425b
(other individuals)	



Map / Marker ID:	PRC425
------------------	---------------

Individual Plot ID:	PRC425a
---------------------	----------------

GPS (wgs84-18N)	lat: N44° 2' 43.329" long: W75° 34' 33.318"
-----------------	---

Cemetery:	Pierce
-----------	--------

Context:	Isolated
----------	----------

Plot Placement:	In Rows
-----------------	---------

Grade Slope:	Positive
--------------	----------

Exposure:	Open
-----------	------

Plot Accessories:	Flowers (planted, faux), Statues (Cherub, D
-------------------	---

General Comments:	Bronze Plaque on SW face
-------------------	--------------------------

Additional Information:	
-------------------------	--

References:	
-------------	--

CEMETERY INTEREST FORM

(PAGE 2 OF 2)

Marker ID: PRC425



Ruth	G
Camidge	

PUBLIC WORKS
ENVIRONMENTAL DIVISION
FORT DRUM, NEW YORK





CEMETERY INTEREST FORM

(PAGE 1 OF 2)

PUBLIC WORKS, ENVIRONMENTAL DIVISION
FORT DRUM, NEW YORK

FIRST NAME:	George
MIDDLE NAME:	A
LAST NAME:	Bence
MAIDEN NAME:	

<i>BIRTH DATE:</i>		<i>DEATH DATE:</i>	
DAY:	<input type="text"/>	DAY:	<input type="text"/>
MONTH:	<input type="text"/>	MONTH:	<input type="text"/>
YEAR:	1867	YEAR:	1960

<i>AGE:</i>			
YEARS:	93	MONTHS:	<input type="text"/>
		DAYS:	<input type="text"/>

GENDER:	M
---------	----------

EPITAPH OR SCRIPT:	BENCE / (left) GEORGE A. / 1867 - 1960 / (right) CLARA SCHUBMEHL . HIS WIFE / 1878 - 1959
--------------------	---

EPITAPH OR SCRIPT (CONT):	
---------------------------	--

MILITARY MARKER	-
-----------------	---

Marker Plot Type:	Double
-------------------	--------

Marker Description	Headstone
--------------------	-----------

Family Plot ID:	-
-----------------	---

Family Plot Name:	
-------------------	--

Associated Markers, IDs:	-
--------------------------	---

(for this individual)

Associated Individuals, IDs:	PRC426b
------------------------------	---------

(other individuals)



Map / Marker ID:	PRC426
------------------	---------------

Individual Plot ID:	PRC426a
---------------------	----------------

GPS (wgs84-18N)	lat: N44° 2' 43.457" long: W75° 34' 33.252
-----------------	--

Cemetery:	Pierce
-----------	--------

Context:	Contiguous
----------	------------

Plot Placement:	In Rows
-----------------	---------

Grade Slope:	Cross Slope
--------------	-------------

Exposure:	Encroaching Vegetation
-----------	------------------------

Plot Accessories:	-
-------------------	---

General Comments:	-
-------------------	---

Additional Information:	
-------------------------	--

References:	
-------------	--

CEMETERY INTEREST FORM





(PAGE 2 OF 2)

Marker ID: PRC426



George	A
Bence	

PUBLIC WORKS
ENVIRONMENTAL DIVISION
FORT DRUM, NEW YORK





CEMETERY INTEREST FORM

(PAGE 1 OF 2)

PUBLIC WORKS, ENVIRONMENTAL DIVISION
FORT DRUM, NEW YORK

FIRST NAME:	Clara
MIDDLE NAME:	
LAST NAME:	Bence
MAIDEN NAME:	Schubmehl

<i>BIRTH DATE:</i>		<i>DEATH DATE:</i>	
DAY:	<input type="text"/>	DAY:	<input type="text"/>
MONTH:	<input type="text"/>	MONTH:	<input type="text"/>
YEAR:	1878	YEAR:	1959
<i>AGE:</i>			
YEARS:	81	MONTHS:	<input type="text"/>
		DAYS:	<input type="text"/>

GENDER:	F
---------	----------

EPITAPH OR SCRIPT:	BENCE / (left) GEORGE A. / 1867 - 1960 / (right) CLARA SCHUBMEHL . HIS WIFE / 1878 - 1959
--------------------	---

EPITAPH OR SCRIPT (CONT):	
---------------------------	--

MILITARY MARKER	-
-----------------	---

Marker Plot Type:	Double
-------------------	--------

Marker Description	Headstone
--------------------	-----------

Family Plot ID:	-
-----------------	---

Family Plot Name:	
-------------------	--

Associated Markers, IDs:	-
--------------------------	---

(for this individual)

Associated Individuals, IDs:	PRC426a
------------------------------	---------

(other individuals)



Map / Marker ID:	PRC426
------------------	---------------

Individual Plot ID:	PRC426b
---------------------	----------------

GPS (wgs84-18N)	lat: N44° 2' 43.457" long: W75° 34' 33.252
-----------------	--

Cemetery:	Pierce
-----------	--------

Context:	Contiguous
----------	------------

Plot Placement:	In Rows
-----------------	---------

Grade Slope:	Cross Slope
--------------	-------------

Exposure:	Encroaching Vegetation
-----------	------------------------

Plot Accessories:	-
-------------------	---

General Comments:	-
-------------------	---

Additional Information:	
-------------------------	--

References:	
-------------	--

CEMETERY INTEREST FORM





(PAGE 2 OF 2)

Marker ID: PRC426



Clara	
Bence	Schubmehl

PUBLIC WORKS
ENVIRONMENTAL DIVISION
FORT DRUM, NEW YORK





CEMETERY INTEREST FORM

(PAGE 1 OF 2)

PUBLIC WORKS, ENVIRONMENTAL DIVISION
FORT DRUM, NEW YORK

FIRST NAME:	F. "Suffarious"
MIDDLE NAME:	Saffarious
LAST NAME:	Bence
MAIDEN NAME:	

<i>BIRTH DATE:</i>		<i>DEATH DATE:</i>	
DAY: 1	MONTH: July	DAY: 15	MONTH: May
YEAR: 1814		YEAR: 1903	

<i>AGE:</i>			
YEARS: 89	MONTHS:	DAYS:	

GENDER:	M
---------	---

EPITAPH OR SCRIPT:	B / F.S. BENCE / BORN / JULY 1, 1814, / DIED / MAY 15, 1903 / ELLEN HIS WIFE / BORN / AUG. 27, 1820, / DIED / APR. 27, 1848, / LOVIDA H. HIS WIFE / BORN / FEB. 18, 1826, / DIED / JUNE 5, 1919 / BENCE
--------------------	---

EPITAPH OR SCRIPT (CONT):	
---------------------------	--

MILITARY MARKER	-
-----------------	---

Marker Plot Type:	Family
-------------------	--------

Marker Description	Pedestal with Obelisk
--------------------	-----------------------

Family Plot ID:	PRCFP51
-----------------	---------

Family Plot Name:	Bence
-------------------	-------

Associated Markers, IDs:	PRC428, PRC429, PRC430, PRC431
(for this individual)	

Associated Individuals, IDs:	PRC427b, PRC428
(other individuals)	



Map / Marker ID:	PRC427
-------------------------	---------------

Individual Plot ID:	PRC427a
---------------------	----------------

GPS (wgs84-18N)	lat: N44° 2' 43.498" long: W75° 34' 33.244"
-----------------	---

Cemetery:	Pierce
-----------	--------

Context:	Contiguous
----------	------------

Plot Placement:	In Rows
-----------------	---------

Grade Slope:	Positive
--------------	----------

Exposure:	Tree Overhang and Encroaching Vegetation
-----------	--

Plot Accessories:	-
-------------------	---

General Comments:	For more information of Ellen Bence, see PRC428.
-------------------	--

Additional Information:	
-------------------------	--

References:	
-------------	--

CEMETERY INTEREST FORM


Marker ID: PRC427

(PAGE 2 OF 2)



F. "Suffarious"	Saffarious
Bence	

PUBLIC WORKS
ENVIRONMENTAL DIVISION
FORT DRUM, NEW YORK





CEMETERY INTEREST FORM

(PAGE 1 OF 2)

PUBLIC WORKS, ENVIRONMENTAL DIVISION
FORT DRUM, NEW YORK

FIRST NAME:	Lovisa
MIDDLE NAME:	H
LAST NAME:	Bence
MAIDEN NAME:	

<i>BIRTH DATE:</i>		<i>DEATH DATE:</i>	
DAY: 18	MONTH: February	DAY: 5	MONTH: June
YEAR: 1826		YEAR: 1919	

<i>AGE:</i>			
YEARS: 93	MONTHS:	DAYS:	

GENDER:	F
---------	----------

EPITAPH OR SCRIPT:	B / F.S. BENCE / BORN / JULY 1, 1814, / DIED / MAY 15, 1903 / ELLEN HIS WIFE / BORN / AUG. 27, 1820, / DIED / APR. 27, 1848, / LOVIDA H. HIS WIFE / BORN / FEB. 18, 1826, / DIED / JUNE 5, 1919 / BENCE
--------------------	---

EPITAPH OR SCRIPT (CONT):	
---------------------------	--

MILITARY MARKER	-
-----------------	---

Marker Plot Type:	Family
-------------------	--------

Marker Description	Pedestal with Obelisk
--------------------	-----------------------

Family Plot ID:	PRCFP51
-----------------	---------

Family Plot Name:	Bence
-------------------	-------

Associated Markers, IDs:	PRC428, PRC429, PRC430, PRC431
(for this individual)	

Associated Individuals, IDs:	PRC427a
(other individuals)	



Map / Marker ID:	PRC427
-------------------------	---------------

Individual Plot ID:	PRC427b
---------------------	----------------

GPS (wgs84-18N)	lat: N44° 2' 43.498" long: W75° 34' 33.244
-----------------	--

Cemetery:	Pierce
-----------	--------

Context:	Contiguous
----------	------------

Plot Placement:	In Rows
-----------------	---------

Grade Slope:	Positive
--------------	----------

Exposure:	Tree Overhang and Encroaching Vegetation
-----------	--

Plot Accessories:	-
-------------------	---

General Comments:	For more information of Ellen Bence, see PRC428.
-------------------	--

Additional Information:	
-------------------------	--

References:	
-------------	--

CEMETERY INTEREST FORM


Marker ID: PRC427

(PAGE 2 OF 2)



Lovisa	H
Bence	

PUBLIC WORKS
ENVIRONMENTAL DIVISION
FORT DRUM, NEW YORK





CEMETERY INTEREST FORM

(PAGE 1 OF 2)

PUBLIC WORKS, ENVIRONMENTAL DIVISION
FORT DRUM, NEW YORK

FIRST NAME:	Ellen
MIDDLE NAME:	
LAST NAME:	Bence
MAIDEN NAME:	Garison

<i>BIRTH DATE:</i>		<i>DEATH DATE:</i>	
DAY: 27	MONTH: August	DAY: 27	MONTH: April
YEAR: 1820		YEAR: 1848	

<i>AGE:</i>		
YEARS: 27	MONTHS: 7	DAYS:

GENDER:	F
---------	---

EPITAPH OR SCRIPT:	ELLEN, / wife of / Suffarious Bence / & Daugh. Of Caleb & / Lydia Garison / died / April 27, 1848, / in the 28 year of her age.
--------------------	---

EPITAPH OR SCRIPT (CONT):	
---------------------------	--

MILITARY MARKER	-
-----------------	---

Marker Plot Type:	Single
-------------------	--------

Marker Description	Headstone
--------------------	-----------

Family Plot ID:	PRCFP51
-----------------	---------

Family Plot Name:	Bence
-------------------	-------

Associated Markers, IDs:	PRC427, PRC430
(for this individual)	

Associated Individuals, IDs:	PRC427a
(other individuals)	



Map / Marker ID:	PRC428
------------------	---------------

Individual Plot ID:	PRC428
---------------------	---------------

GPS (wgs84-18N)	lat: N44° 2' 43.538" long: W75° 34' 33.238
-----------------	--

Cemetery:	Pierce
-----------	--------

Context:	Contiguous
----------	------------

Plot Placement:	In Rows
-----------------	---------

Grade Slope:	Positive
--------------	----------

Exposure:	Tree Overhang and Encroaching Vegetation
-----------	--

Plot Accessories:	-
-------------------	---

General Comments:	For more information of Ellen Bence, see PRC427.
-------------------	--

Additional Information:	
-------------------------	--

References:	
-------------	--

CEMETERY INTEREST FORM

(PAGE 2 OF 2)

Marker ID: PRC428



Ellen	
Bence	Garison

PUBLIC WORKS
ENVIRONMENTAL DIVISION
FORT DRUM, NEW YORK





CEMETERY INTEREST FORM

(PAGE 1 OF 2)

PUBLIC WORKS, ENVIRONMENTAL DIVISION
FORT DRUM, NEW YORK

FIRST NAME:

MIDDLE NAME:

LAST NAME: **Bence**

MAIDEN NAME:

BIRTH DATE:

DEATH DATE:

DAY:

DAY:

MONTH:

MONTH:

YEAR:

YEAR:

AGE:

YEARS:

MONTHS:

DAYS:

GENDER:

EPITAPH OR SCRIPT: **FATHER**

EPITAPH OR SCRIPT (CONT):

MILITARY MARKER: -

Marker Plot Type: **Single**

Marker Description: **Footstone**

Family Plot ID: **PRCFP51**

Family Plot Name: **Bence**

Associated Markers, IDs:
(for this individual) **PRC427**

Associated Individuals, IDs:
(other individuals)



Map / Marker ID: **PRC429**

Individual Plot ID: **PRC429**

GPS (wgs84-18N) lat: **N44° 2' 43.472"** long: **W75° 34' 33.111**

Cemetery: **Pierce**

Context: **Contiguous**

Plot Placement: **In Rows**

Grade Slope: **Positive**

Exposure: **Tree Overhang and Encroaching Vegetation**

Plot Accessories: -

General Comments: -

Additional Information:

References:

CEMETERY INTEREST FORM

Marker ID: PRC429

(PAGE 2 OF 2)



Bence	

PUBLIC WORKS
ENVIRONMENTAL DIVISION
FORT DRUM, NEW YORK





CEMETERY INTEREST FORM

(PAGE 1 OF 2)

PUBLIC WORKS, ENVIRONMENTAL DIVISION
FORT DRUM, NEW YORK

FIRST NAME:

MIDDLE NAME:

LAST NAME: **Bence**

MAIDEN NAME:

BIRTH DATE:

DEATH DATE:

DAY:

DAY:

MONTH:

MONTH:

YEAR:

YEAR:

AGE:

YEARS:

MONTHS:

DAYS:

GENDER:

EPITAPH OR SCRIPT: **MOTHER**

EPITAPH OR SCRIPT (CONT):

MILITARY MARKER: -

Marker Plot Type: **Single**

Marker Description: **Footstone**

Family Plot ID: **PRCFP51**

Family Plot Name: **Bence**

Associated Markers, IDs:
(for this individual) **PRC427, PRC428**

Associated Individuals, IDs:
(other individuals)



Map / Marker ID: **PRC430**

Individual Plot ID: **PRC430**

GPS (wgs84-18N) lat: **N44° 2' 43.506"** long: **W75° 34' 33.112**

Cemetery: **Pierce**

Context: **Contiguous**

Plot Placement: **In Rows**

Grade Slope: **Positive**

Exposure: **Tree Overhang and Encroaching Vegetation**

Plot Accessories: -

General Comments: -

Additional Information:

References:

CEMETERY INTEREST FORM

Marker ID: PRC430

(PAGE 2 OF 2)



PUBLIC WORKS
ENVIRONMENTAL DIVISION
FORT DRUM, NEW YORK

Bence	



CEMETERY INTEREST FORM

(PAGE 1 OF 2)

PUBLIC WORKS, ENVIRONMENTAL DIVISION
FORT DRUM, NEW YORK

FIRST NAME:

MIDDLE NAME:

LAST NAME: **Bence**

MAIDEN NAME:

BIRTH DATE:

DEATH DATE:

DAY:

DAY:

MONTH:

MONTH:

YEAR:

YEAR:

AGE:

YEARS:

MONTHS:

DAYS:

GENDER:

EPITAPH OR SCRIPT: **MOTHER**

EPITAPH OR SCRIPT (CONT):

MILITARY MARKER: -

Marker Plot Type: **Single**

Marker Description: **Footstone**

Family Plot ID: **PRCFP51**

Family Plot Name: **Bence**

Associated Markers, IDs:
(for this individual) **PRC427**

Associated Individuals, IDs:
(other individuals)



Map / Marker ID: **PRC431**

Individual Plot ID: **PRC431**

GPS (wgs84-18N) lat: **N44° 2' 43.537"** long: **W75° 34' 33.106**

Cemetery: **Pierce**

Context: **Contiguous**

Plot Placement: **In Rows**

Grade Slope: **Positive**

Exposure: **Encroaching Vegetation**

Plot Accessories: -

General Comments: -

Additional Information:

References:

CEMETERY INTEREST FORM

Marker ID: PRC431

(PAGE 2 OF 2)



PUBLIC WORKS
ENVIRONMENTAL DIVISION
FORT DRUM, NEW YORK

Bence	



CEMETERY INTEREST FORM

(PAGE 1 OF 2)

PUBLIC WORKS, ENVIRONMENTAL DIVISION
FORT DRUM, NEW YORK

FIRST NAME:	E
MIDDLE NAME:	C
LAST NAME:	A
MAIDEN NAME:	

<i>BIRTH DATE:</i>		<i>DEATH DATE:</i>	
DAY:		DAY:	
MONTH:		MONTH:	
YEAR:		YEAR:	

<i>AGE:</i>		
YEARS:	MONTHS:	DAYS:

GENDER:	
---------	--

EPITAPH OR SCRIPT:	E. C. A.
--------------------	----------

EPITAPH OR SCRIPT (CONT):	
---------------------------	--

MILITARY MARKER	-
-----------------	---

Marker Plot Type:	Single
-------------------	--------

Marker Description	Footstone
--------------------	-----------

Family Plot ID:	-
-----------------	---

Family Plot Name:	
-------------------	--

Associated Markers, IDs: (for this individual)	-
---	---

Associated Individuals, IDs: (other individuals)	
---	--



Map / Marker ID:	PRC432
------------------	---------------

Individual Plot ID:	PRC432
---------------------	---------------

GPS (wgs84-18N)	lat: N44° 2' 43.204" long: W75° 34' 33.689
-----------------	--

Cemetery:	Pierce
-----------	--------

Context:	Isolated
----------	----------

Plot Placement:	Random
-----------------	--------

Grade Slope:	None
--------------	------

Exposure:	Encroaching Vegetation
-----------	------------------------

Plot Accessories:	-
-------------------	---

General Comments:	Located 4 meters WSW of PRC424 on concrete cemetery wall. No matching initials nearby.
-------------------	--

Additional Information:	
-------------------------	--

References:	
-------------	--

CEMETERY INTEREST FORM

(PAGE 2 OF 2)

Marker ID: PRC432



E	C
A	

PUBLIC WORKS
ENVIRONMENTAL DIVISION
FORT DRUM, NEW YORK





CEMETERY INTEREST FORM

(PAGE 1 OF 2)

PUBLIC WORKS, ENVIRONMENTAL DIVISION
FORT DRUM, NEW YORK

FIRST NAME:	H
MIDDLE NAME:	
LAST NAME:	T
MAIDEN NAME:	

<i>BIRTH DATE:</i>		<i>DEATH DATE:</i>	
DAY:	<input type="text"/>	DAY:	<input type="text"/>
MONTH:	<input type="text"/>	MONTH:	<input type="text"/>
YEAR:	<input type="text"/>	YEAR:	<input type="text"/>

<i>AGE:</i>					
YEARS:	<input type="text"/>	MONTHS:	<input type="text"/>	DAYS:	<input type="text"/>

GENDER:	<input type="text"/>
---------	----------------------

EPITAPH OR SCRIPT:	H. T.
--------------------	-------

EPITAPH OR SCRIPT (CONT):	
---------------------------	--

MILITARY MARKER	-
-----------------	---

Marker Plot Type:	Single
-------------------	--------

Marker Description	Footstone
--------------------	-----------

Family Plot ID:	-
-----------------	---

Family Plot Name:	<input type="text"/>
-------------------	----------------------

Associated Markers, IDs: (for this individual)	-
---	---

Associated Individuals, IDs: (other individuals)	
---	--



Map / Marker ID:	PRC433
------------------	---------------

Individual Plot ID:	PRC433
---------------------	---------------

GPS (wgs84-18N)	lat: N44° 2' 43.193" long: W75° 34' 33.669
-----------------	--

Cemetery:	Pierce
-----------	--------

Context:	Isolated
----------	----------

Plot Placement:	Random
-----------------	--------

Grade Slope:	None
--------------	------

Exposure:	Encroaching Vegetation
-----------	------------------------

Plot Accessories:	-
-------------------	---

General Comments:	Located 3.25 meters WSW of PRC424 on concrete cemetery wall. No matching initials nearby.
-------------------	---

Additional Information:	
-------------------------	--

References:	
-------------	--

CEMETERY INTEREST FORM

(PAGE 2 OF 2)

Marker ID: PRC433



H	
T	

PUBLIC WORKS
ENVIRONMENTAL DIVISION
FORT DRUM, NEW YORK





CEMETERY INTEREST FORM

(PAGE 1 OF 2)

PUBLIC WORKS, ENVIRONMENTAL DIVISION
FORT DRUM, NEW YORK

FIRST NAME: **Esther**

MIDDLE NAME:

LAST NAME: **Drake**

MAIDEN NAME:

BIRTH DATE: DAY: MONTH: YEAR: **DEATH DATE:** DAY: MONTH: YEAR:

AGE: YEARS: MONTHS: DAYS:

GENDER: **M**

EPITAPH OR SCRIPT: **DRAKE / ESTHER**

EPITAPH OR SCRIPT (CONT):

MILITARY MARKER: -

Marker Plot Type: **Single**

Marker Description: **(Unknown)**

Family Plot ID: -

Family Plot Name:

Associated Markers, IDs: -
(for this individual)

Associated Individuals, IDs: -
(other individuals)



Map / Marker ID: **PRC434**

Individual Plot ID: **PRC434**

GPS (wgs84-18N) lat: N44° 2' 43.714" long: W75° 34' 33.180

Cemetery: **Pierce**

Context: **Isolated**

Plot Placement: **Random**

Grade Slope: **Negative**

Exposure: **Open**

Plot Accessories: -

General Comments: -

Additional Information: **May be Esther P. Drake (Hare) who was married to Almond Drake.**

References: **Personal Correspondance with William J. Drake from Crestview, FL (on file with CRP)**

CEMETERY INTEREST FORM

(PAGE 2 OF 2)

Marker ID: PRC434



Esther	
Drake	

PUBLIC WORKS
ENVIRONMENTAL DIVISION
FORT DRUM, NEW YORK





CEMETERY INTEREST FORM

(PAGE 1 OF 2)

PUBLIC WORKS, ENVIRONMENTAL DIVISION
FORT DRUM, NEW YORK

FIRST NAME:	John
MIDDLE NAME:	
LAST NAME:	Camidge
MAIDEN NAME:	

<i>BIRTH DATE:</i>		<i>DEATH DATE:</i>	
DAY:		DAY:	2
MONTH:		MONTH:	December
YEAR:		YEAR:	1875

<i>AGE:</i>			
YEARS:	50	MONTHS:	8
		DAYS:	5

GENDER:	M
---------	---

EPITAPH OR SCRIPT:	JOHN CAMIDGE, / Died / DEC. 2, 1875, / Aged 50yrs. 8mo / 5 days
--------------------	---

EPITAPH OR SCRIPT (CONT):	
---------------------------	--

MILITARY MARKER	-
-----------------	---

Marker Plot Type:	Single
-------------------	--------

Marker Description	Headstone
--------------------	-----------

Family Plot ID:	-
-----------------	---

Family Plot Name:	
-------------------	--

Associated Markers, IDs: (for this individual)	PRC436
---	--------

Associated Individuals, IDs: (other individuals)	PRC437, PRC439
---	----------------



Map / Marker ID:	PRC435
------------------	---------------

Individual Plot ID:	PRC435
---------------------	---------------

GPS (wgs84-18N)	lat: N44° 2' 43.750" long: W75° 34' 33.688
-----------------	--

Cemetery:	Pierce
-----------	--------

Context:	Contiguous
----------	------------

Plot Placement:	In Rows
-----------------	---------

Grade Slope:	Negative
--------------	----------

Exposure:	Open
-----------	------

Plot Accessories:	-
-------------------	---

General Comments:	Script (on unbroken half) facing towards fence.
-------------------	---

Additional Information:	
-------------------------	--

References:	
-------------	--

CEMETERY INTEREST FORM

Marker ID: PRC435

(PAGE 2 OF 2)



John

Camidge

PUBLIC WORKS
ENVIRONMENTAL DIVISION
FORT DRUM, NEW YORK





CEMETERY INTEREST FORM

(PAGE 1 OF 2)

PUBLIC WORKS, ENVIRONMENTAL DIVISION
FORT DRUM, NEW YORK

FIRST NAME:

MIDDLE NAME:

LAST NAME: **Camidge**

MAIDEN NAME:

BIRTH DATE:

DEATH DATE:

DAY:

DAY:

MONTH:

MONTH:

YEAR:

YEAR:

AGE:

YEARS: MONTHS: DAYS:

GENDER:

EPITAPH OR SCRIPT: J. C.

EPITAPH OR SCRIPT (CONT):

MILITARY MARKER: -

Marker Plot Type: Single

Marker Description: Footstone

Family Plot ID: -

Family Plot Name:

Associated Markers, IDs: PRC435
(for this individual)

Associated Individuals, IDs:
(other individuals)



Map / Marker ID: **PRC436**

Individual Plot ID: **PRC436**

GPS (wgs84-18N) lat: N44° 2' 43.716" long: W75° 34' 33.617

Cemetery: Pierce

Context: Contiguous

Plot Placement: In Rows

Grade Slope: Negative

Exposure: Open

Plot Accessories: -

General Comments: -

Additional Information:

References:

CEMETERY INTEREST FORM

(PAGE 2 OF 2)

Marker ID: PRC436



Camidge	

PUBLIC WORKS
ENVIRONMENTAL DIVISION
FORT DRUM, NEW YORK





CEMETERY INTEREST FORM

(PAGE 1 OF 2)

PUBLIC WORKS, ENVIRONMENTAL DIVISION
FORT DRUM, NEW YORK

FIRST NAME:	Louisa
MIDDLE NAME:	M
LAST NAME:	Camidge
MAIDEN NAME:	

BIRTH DATE:

DEATH DATE:

DAY:		DAY:	9
MONTH:		MONTH:	June
YEAR:		YEAR:	1871

AGE:

YEARS:	41	MONTHS:	11	DAYS:	28
--------	----	---------	----	-------	----

GENDER:	F
---------	----------

EPITAPH OR SCRIPT:	LOUISA M. / Wife of / John Camidge / & dau. Of Samuel Cross / died / June 9, 1871 / AE 41 y's. 11ms & 28 (days?)
--------------------	--

EPITAPH OR SCRIPT (CONT):

MILITARY MARKER	-
-----------------	---

Marker Plot Type:	Single
-------------------	--------

Marker Description	Headstone
--------------------	-----------

Family Plot ID:	-
-----------------	---

Family Plot Name:	
-------------------	--

Associated Markers, IDs: (for this individual)	PRC438
---	--------

Associated Individuals, IDs: (other individuals)	PRC435, PRC439
---	----------------



Map / Marker ID:	PRC437
------------------	---------------

Individual Plot ID:	PRC437
---------------------	---------------

GPS (wgs84-18N)	lat: N44° 2' 43.777" long: W75° 34' 33.668
-----------------	--

Cemetery:	Pierce
-----------	--------

Context:	Contiguous
----------	------------

Plot Placement:	In Rows
-----------------	---------

Grade Slope:	Negative
--------------	----------

Exposure:	Open
-----------	------

Plot Accessories:	-
-------------------	---

General Comments:	Script (on unbroken half) facing towards fence.
-------------------	---

Additional Information:	
-------------------------	--

References:	
-------------	--

CEMETERY INTEREST FORM

(PAGE 2 OF 2)

Marker ID: PRC437



Louisa M

Camidge

PUBLIC WORKS
ENVIRONMENTAL DIVISION
FORT DRUM, NEW YORK





CEMETERY INTEREST FORM

(PAGE 1 OF 2)

PUBLIC WORKS, ENVIRONMENTAL DIVISION
FORT DRUM, NEW YORK

FIRST NAME:

MIDDLE NAME:

LAST NAME: **Camidge**

MAIDEN NAME:

BIRTH DATE:

DEATH DATE:

DAY:	<input type="text"/>	DAY:	<input type="text"/>
MONTH:	<input type="text"/>	MONTH:	<input type="text"/>
YEAR:	<input type="text"/>	YEAR:	<input type="text"/>

AGE:

YEARS: MONTHS: DAYS:

GENDER:

EPITAPH OR SCRIPT: **L. C.**

EPITAPH OR SCRIPT (CONT):

MILITARY MARKER: -

Marker Plot Type: **Single**

Marker Description: **Footstone**

Family Plot ID: -

Family Plot Name:

Associated Markers, IDs:
(for this individual) **PRC437**

Associated Individuals, IDs:
(other individuals)



Map / Marker ID: **PRC438**

Individual Plot ID: **PRC438**

GPS (wgs84-18N) lat: **N44° 2' 43.746"** long: **W75° 34' 33.594"**

Cemetery: **Pierce**

Context: **Contiguous**

Plot Placement: **In Rows**

Grade Slope: **Negative**

Exposure: **Open**

Plot Accessories: -

General Comments: -

Additional Information:

References:

CEMETERY INTEREST FORM

(PAGE 2 OF 2)

Marker ID: PRC438



Camidge	

PUBLIC WORKS
ENVIRONMENTAL DIVISION
FORT DRUM, NEW YORK





CEMETERY INTEREST FORM

(PAGE 1 OF 2)

PUBLIC WORKS, ENVIRONMENTAL DIVISION
FORT DRUM, NEW YORK

FIRST NAME:	Martha
MIDDLE NAME:	A
LAST NAME:	Camidge
MAIDEN NAME:	

BIRTH DATE:

DEATH DATE:

DAY:		DAY:	18
MONTH:		MONTH:	August
YEAR:		YEAR:	1886

AGE:

YEARS:	22	MONTHS:	0	DAYS:	19
--------	----	---------	---	-------	----

GENDER:	F
---------	---

EPITAPH OR SCRIPT:	MARTHA A. / daughter of / J. & M. L. Camidge / Died / AUG. 18, 1886, / AE. 22 yrs. 19 da. / we shall meet again
--------------------	---

EPITAPH OR SCRIPT (CONT):	
---------------------------	--

MILITARY MARKER	-
-----------------	---

Marker Plot Type:	Single
-------------------	--------

Marker Description	Headstone
--------------------	-----------

Family Plot ID:	-
-----------------	---

Family Plot Name:	
-------------------	--

Associated Markers, IDs: (for this individual)	PRC440
---	--------

Associated Individuals, IDs: (other individuals)	
---	--



Map / Marker ID:	PRC439
------------------	---------------

Individual Plot ID:	PRC439
---------------------	---------------

GPS (wgs84-18N)	lat: N44° 2' 43.805" long: W75° 34' 33.649
-----------------	--

Cemetery:	Pierce
-----------	--------

Context:	Contiguous
----------	------------

Plot Placement:	In Rows
-----------------	---------

Grade Slope:	Negative
--------------	----------

Exposure:	Open
-----------	------

Plot Accessories:	-
-------------------	---

General Comments:	Script facing towards fence. Initials for Louisa M. Camidge wrong.
-------------------	--

Additional Information:	
-------------------------	--

References:	
-------------	--

CEMETERY INTEREST FORM

(PAGE 2 OF 2)

Marker ID: PRC439



Martha	A
Camidge	

PUBLIC WORKS
ENVIRONMENTAL DIVISION
FORT DRUM, NEW YORK





CEMETERY INTEREST FORM

(PAGE 1 OF 2)

PUBLIC WORKS, ENVIRONMENTAL DIVISION
FORT DRUM, NEW YORK

FIRST NAME:	<input type="text"/>
MIDDLE NAME:	<input type="text"/>
LAST NAME:	Camidge
MAIDEN NAME:	<input type="text"/>

<i>BIRTH DATE:</i>		<i>DEATH DATE:</i>	
DAY:	<input type="text"/>	DAY:	<input type="text"/>
MONTH:	<input type="text"/>	MONTH:	<input type="text"/>
YEAR:	<input type="text"/>	YEAR:	<input type="text"/>

<i>AGE:</i>					
YEARS:	<input type="text"/>	MONTHS:	<input type="text"/>	DAYS:	<input type="text"/>

GENDER:	<input type="text"/>
---------	----------------------

EPITAPH OR SCRIPT:	M. A. C.
--------------------	----------

EPITAPH OR SCRIPT (CONT):	<input type="text"/>
---------------------------	----------------------

MILITARY MARKER	-
-----------------	---

Marker Plot Type:	Single
-------------------	--------

Marker Description	Footstone
--------------------	-----------

Family Plot ID:	-
-----------------	---

Family Plot Name:	<input type="text"/>
-------------------	----------------------

Associated Markers, IDs: (for this individual)	PRC439
---	--------

Associated Individuals, IDs: (other individuals)	<input type="text"/>
---	----------------------



Map / Marker ID:	PRC440
------------------	---------------

Individual Plot ID:	PRC440
---------------------	---------------

GPS (wgs84-18N)	lat: N44° 2' 43.770" long: W75° 34' 33.572
-----------------	--

Cemetery:	Pierce
-----------	--------

Context:	Contiguous
----------	------------

Plot Placement:	In Rows
-----------------	---------

Grade Slope:	Negative
--------------	----------

Exposure:	Open
-----------	------

Plot Accessories:	-
-------------------	---

General Comments:	<input type="text"/>
-------------------	----------------------

Additional Information:	<input type="text"/>
-------------------------	----------------------

References:	<input type="text"/>
-------------	----------------------

CEMETERY INTEREST FORM

Marker ID: PRC440

(PAGE 2 OF 2)



Camidge	

PUBLIC WORKS
ENVIRONMENTAL DIVISION
FORT DRUM, NEW YORK

